NORTH AMERICA
WBAN-1

# U.S.-WBAN-WEATHER PLOTTING CHART

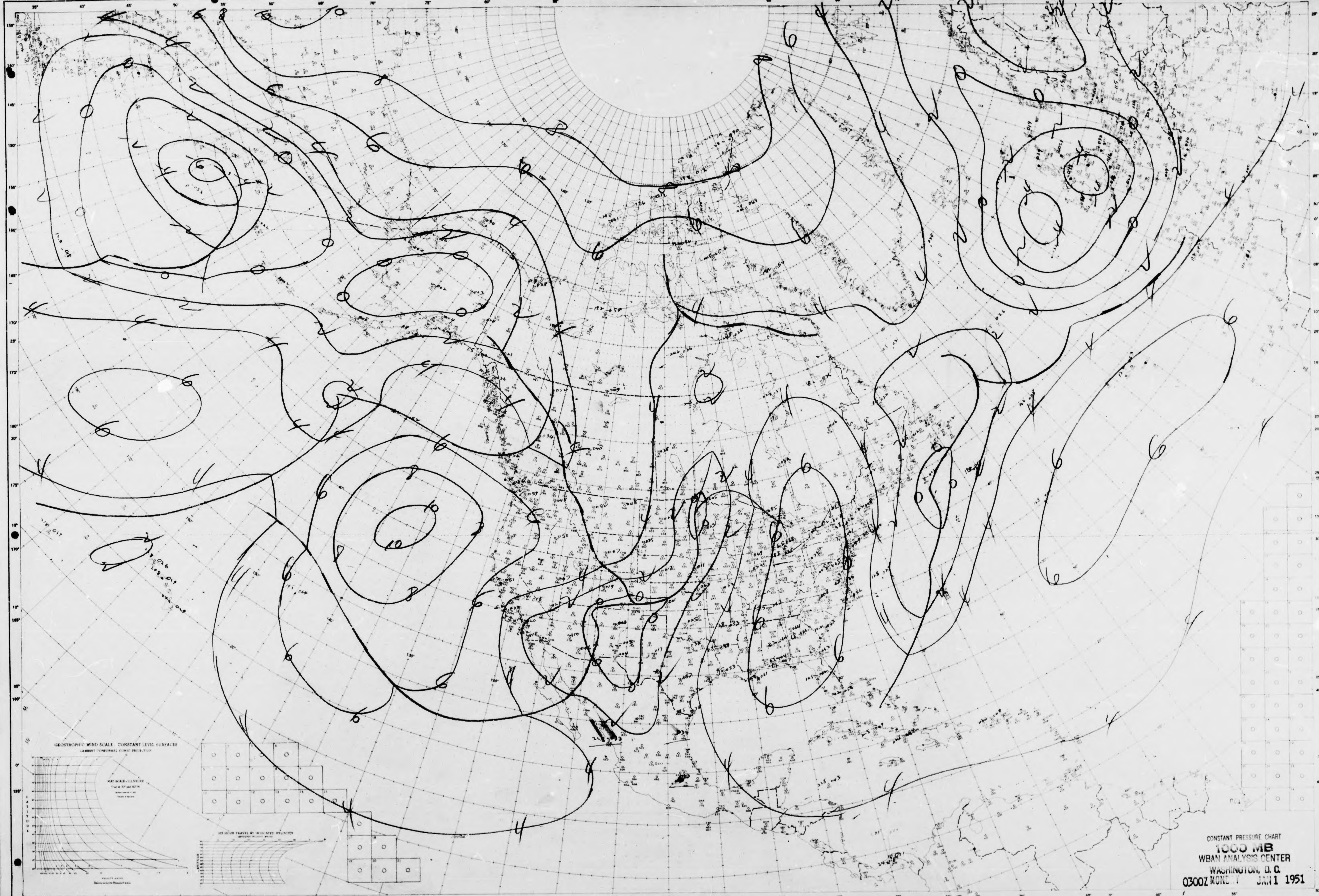


STATION ... TIME ... DATE ...
ANALYST R.M.F. UNIT ... PLOTTED BY ... TYPE OF LEVEL ...

NORTH AMERICA

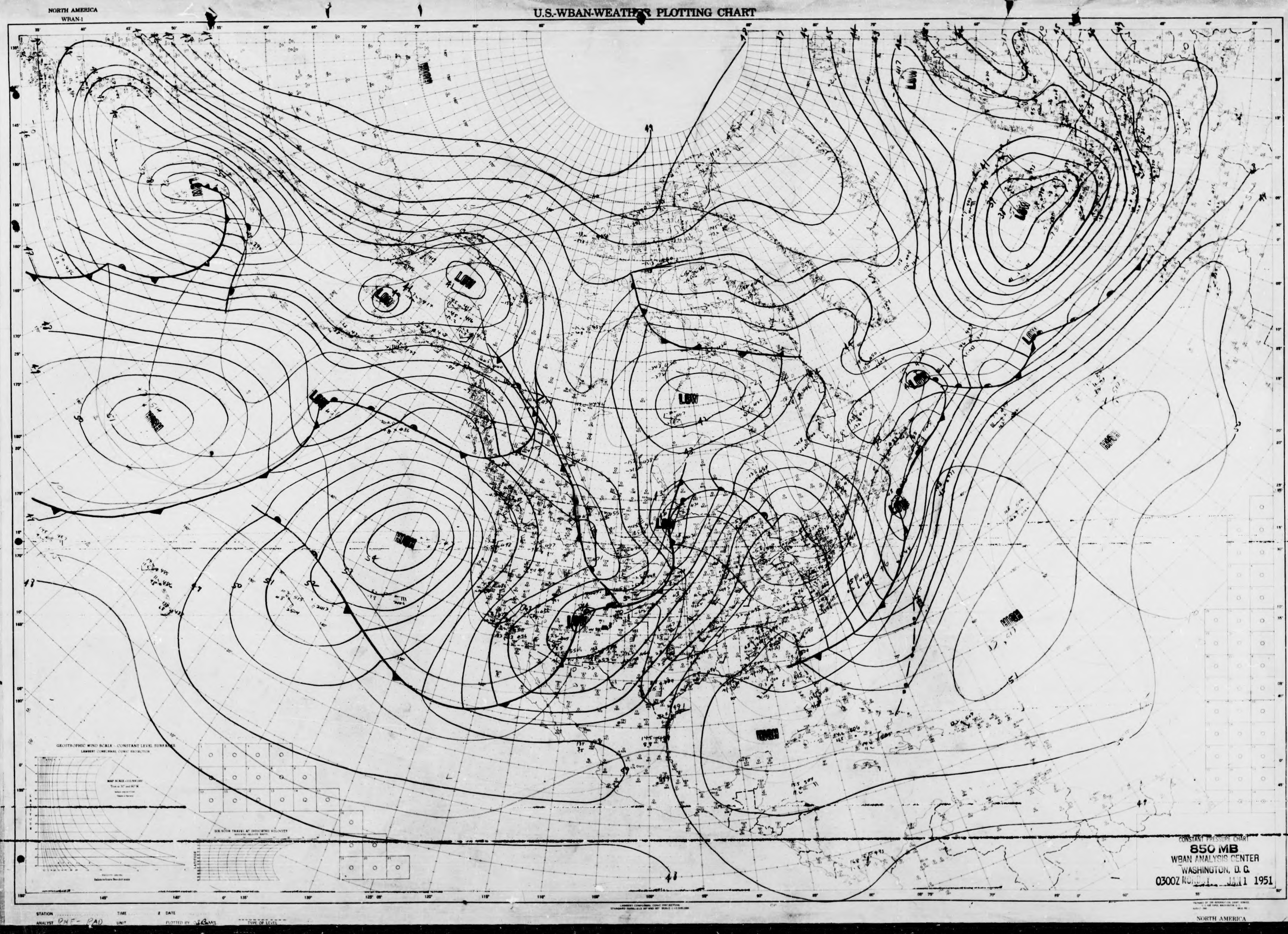
NORTH AMERICA
WBAN-1
U.S.-WBAN-WEATHER PLOTTING CHART
LOW
LOW
LOW
LOW
LOW
LOW
LOW
LOW
LOW
HIGH
HIGH
HIGH
HIGH
HIGH
HIGH
CONSTANT PRESSURE CHART
850 MB
WBAN ANALYSIS CENTER
WASHINGTON, D. C.
0300Z JAN 1 1951
STATION
TIME
DATE
ANALYST
PLOTTED BY
TYPE OF LEVEL
NORTH AMERICA

NORTH AMERICA
WBAN-1

# U.S.-WBAN-WEATHER PLOTTING CHART

STATION TIME Z DATE

NORTH AMERICA

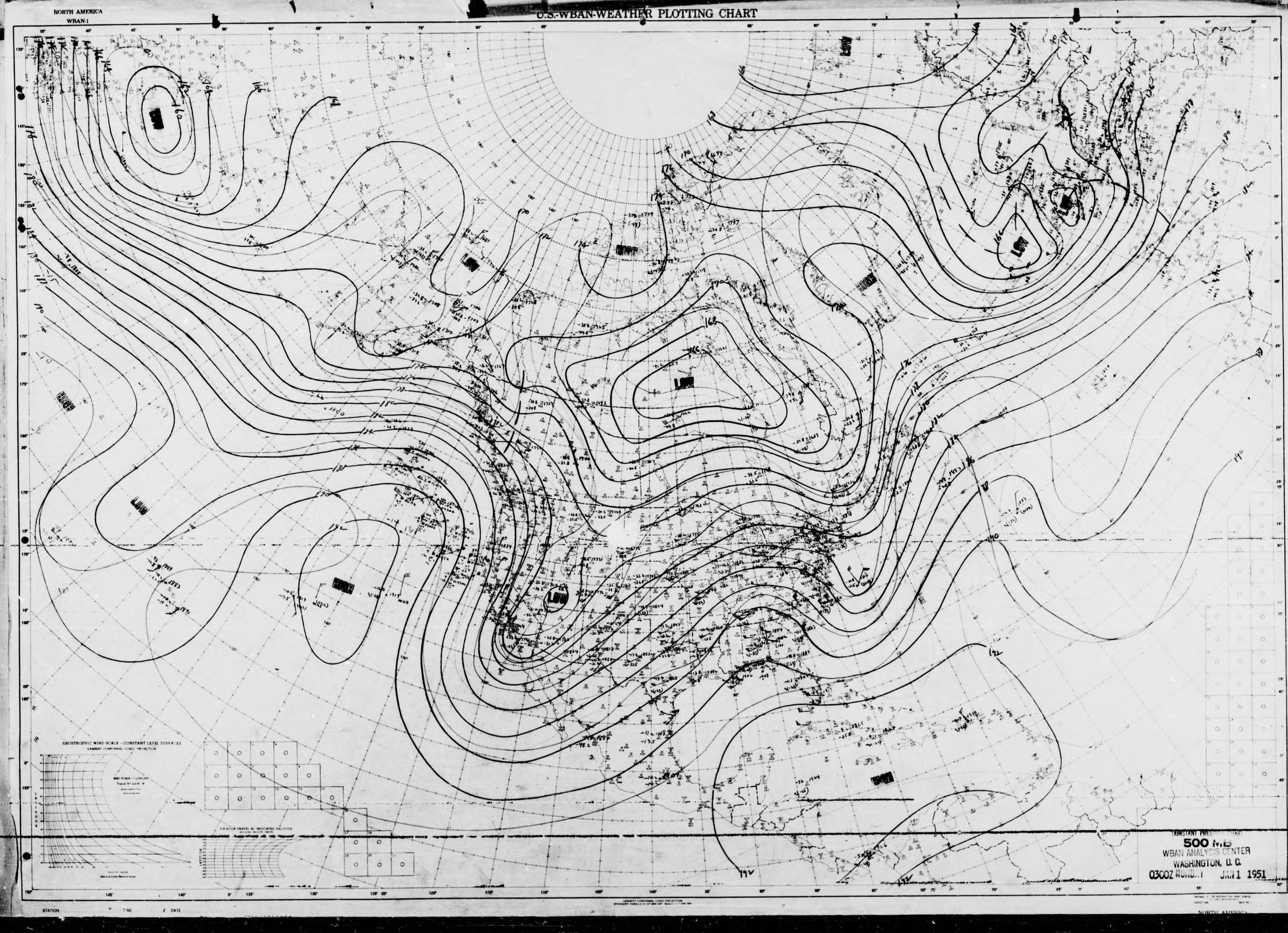
NORTH AMERICA
WBAN-1
U.S.-WBAN-WEATHER PLOTTING CHART
LOW
HIGH
LOW
HIGH
LOW
LOW
HIGH
LOW
LOW
HIGH
LOW
LOW
HIGH
GEOSTROPHIC WIND SCALE - CONSTANT LEVEL SURFACES
LAMBERT CONFORMAL CONIC PROJECTION
CONSTANT PRESSURE CHART
500 MB
WBAN ANALYSIS CENTER
WASHINGTON, D. C.
0300Z MONDAY JAN 1 1951
STATION
TIME
DATE
NORTH AMERICA

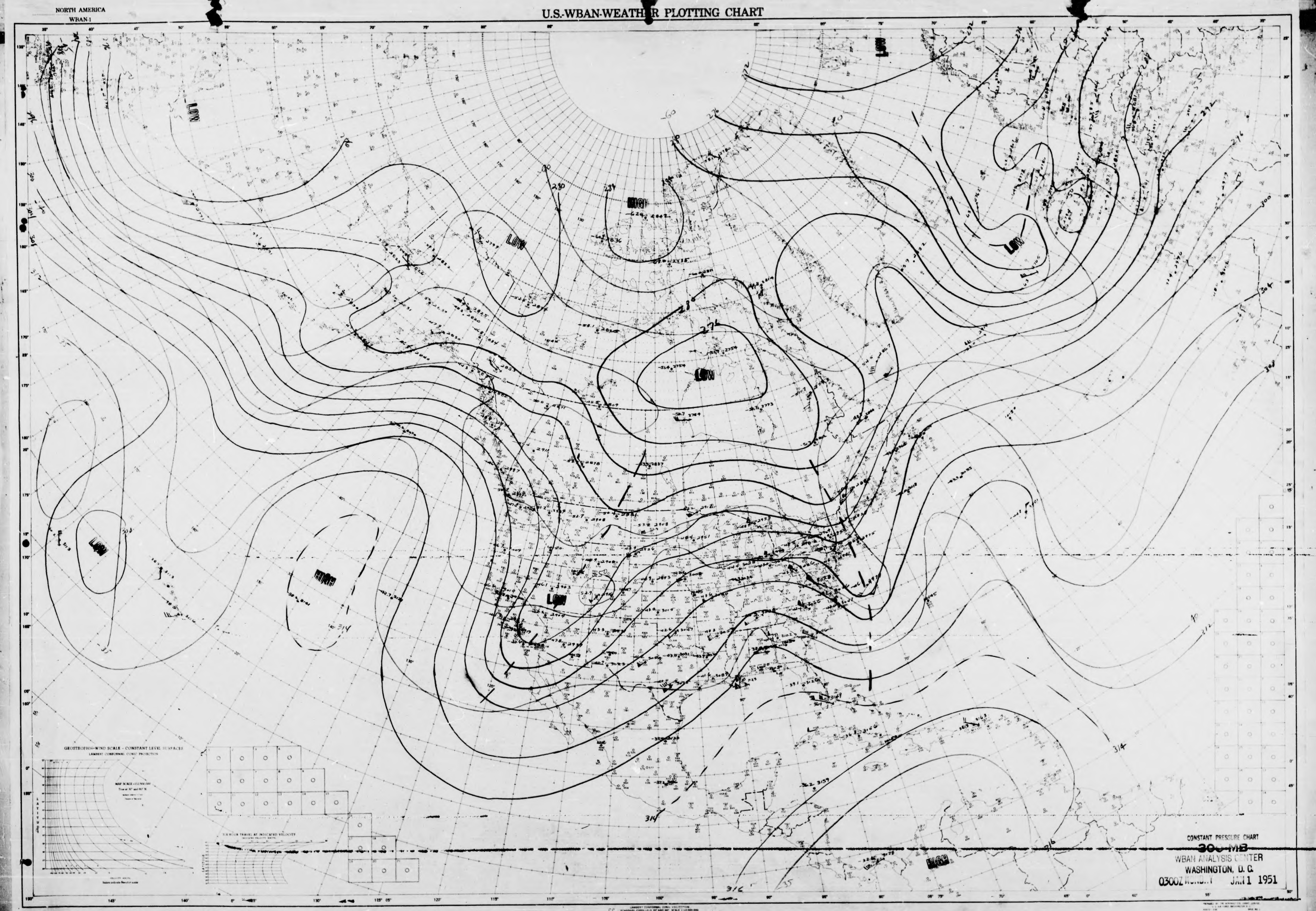
NORTH AMERICA
WBAN-1
U.S.-WBAN-WEATHER PLOTTING CHART
LOW
LOW
HIGH
LOW
LOW
LOW
LOW
HIGH
LOW
HIGH
CONSTANT PRESSURE CHART
WASHINGTON, D. C.
0300Z
1951
NORTH AMERICA

NORTH AMERICA
WBAN-1

# U.S.-WBAN-WEATHER PLOTTING CHART

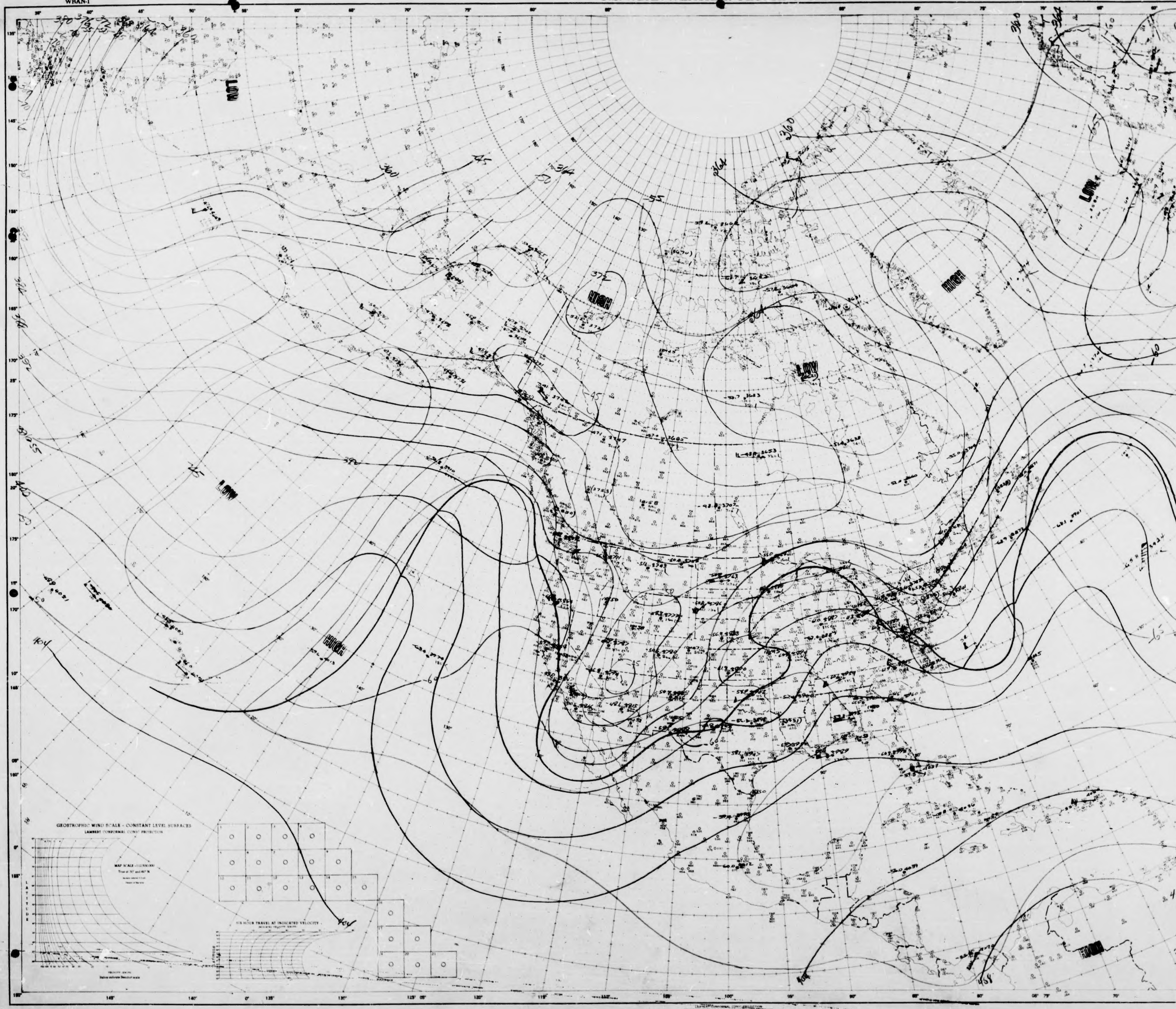


STATION TIME DATE
ANALYST FS UNIT PLOTTED BY TYPE OF LEVEL

NORTH AMERICA

NORTH AMERICA
WBAN-1

# U.S.-WBAN-WEATHER PLOTTING CHART

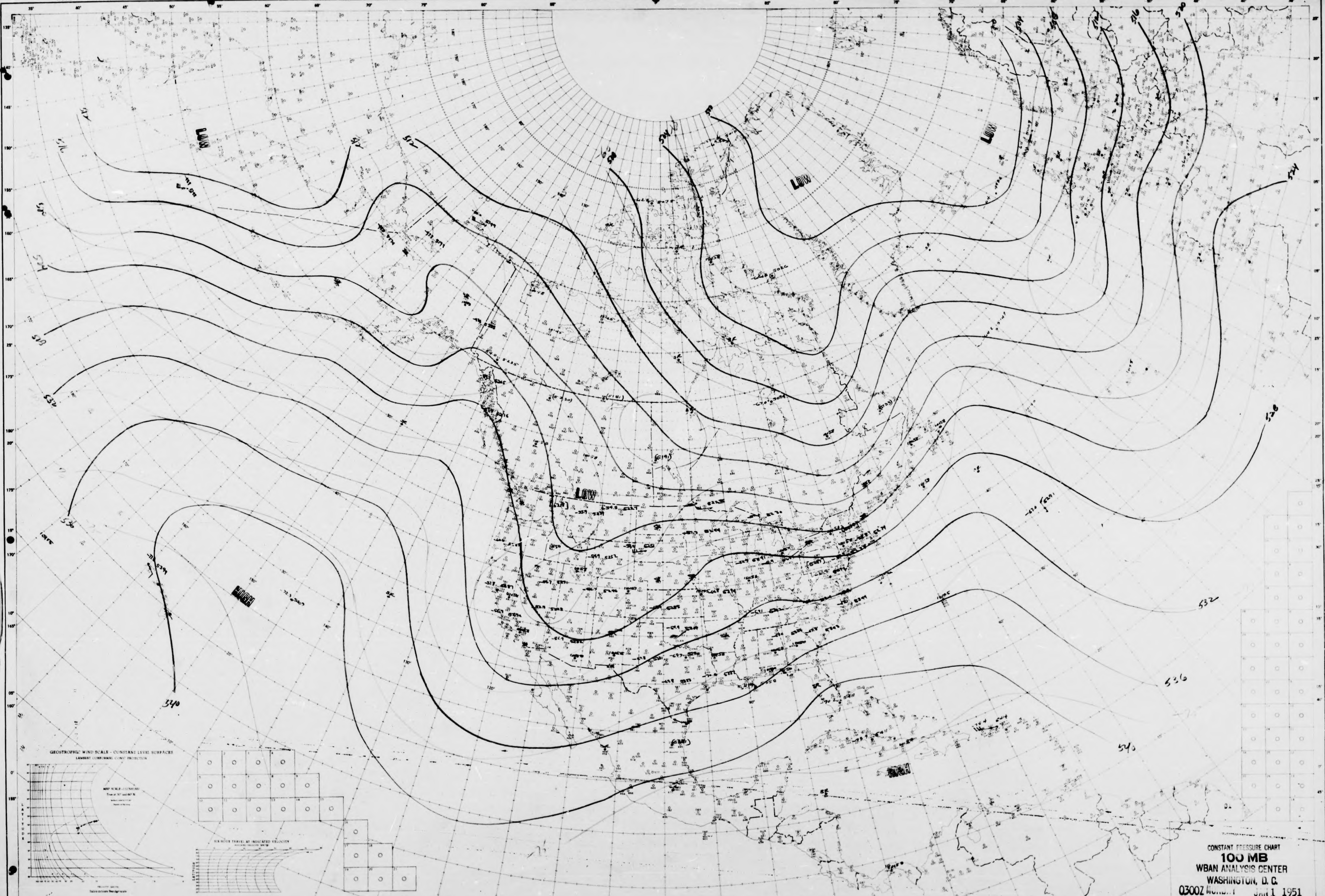


STATION TIME DATE
ANALYST UNIT PLOTTED BY TYPE OF LEVEL

NORTH AMERICA

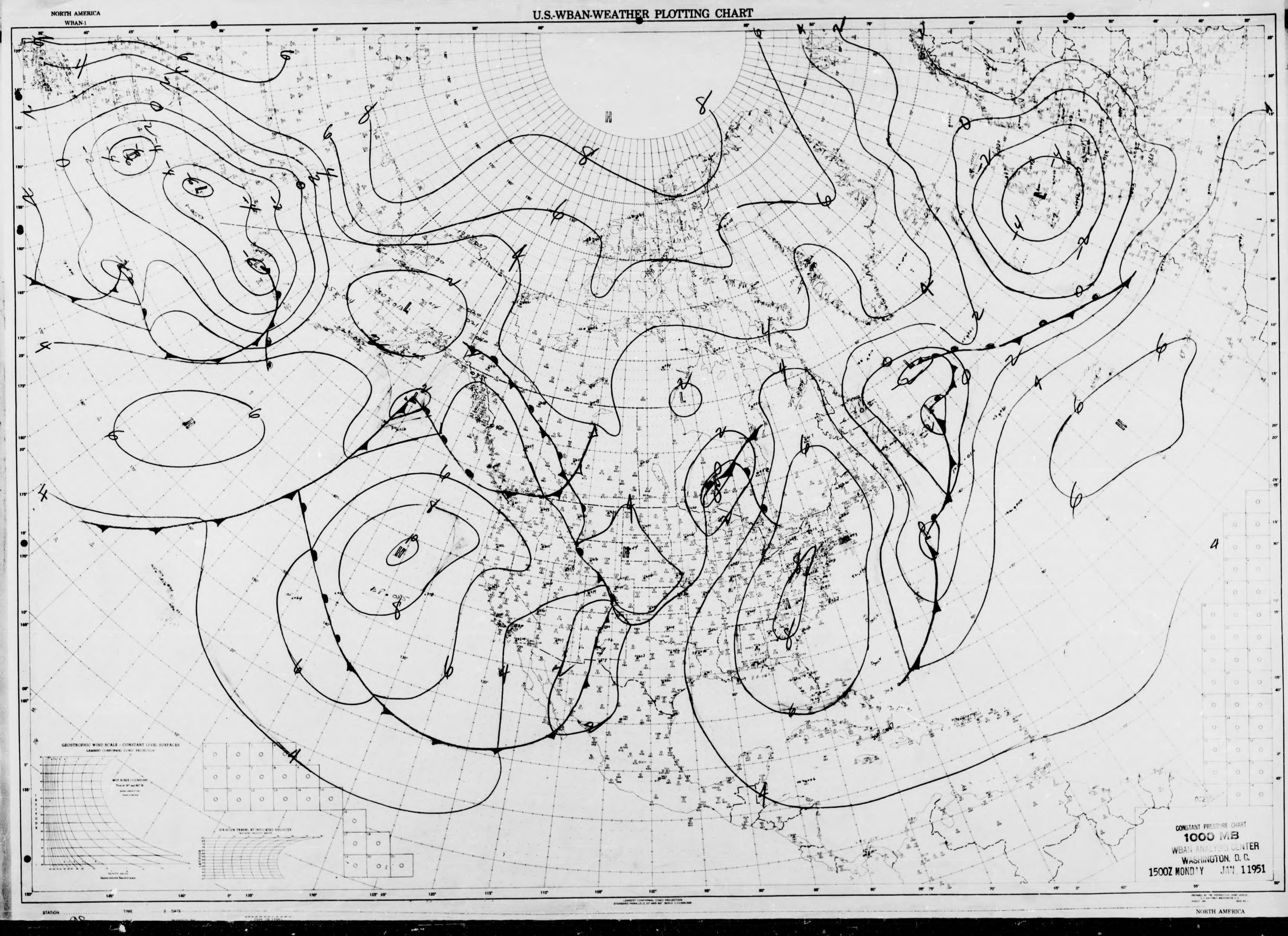
NORTH AMERICA
WBAN-1
U.S.-WBAN-WEATHER PLOTTING CHART
GEOSTROPHIC WIND SCALE - CONSTANT LEVEL SURFACES
CONSTANT PRESSURE CHART
1000 MB
WBAN ANALYSIS CENTER
WASHINGTON, D. C.
1500Z MONDAY JAN 1 1951
NORTH AMERICA

NORTH AMERICA
WBAN-1
U.S.-WBAN-WEATHER PLOTTING CHART
HIGH
LOW
CONSTANT PRESSURE CHART
850 MB
WBAN ANALYSIS CENTER
WASHINGTON, D.C.
1500Z MONDAY JAN 1 1951
NORTH AMERICA

NORTH AMERICA
WBAN-1

# U.S.-WBAN-WEATHER PLOTTING CHART

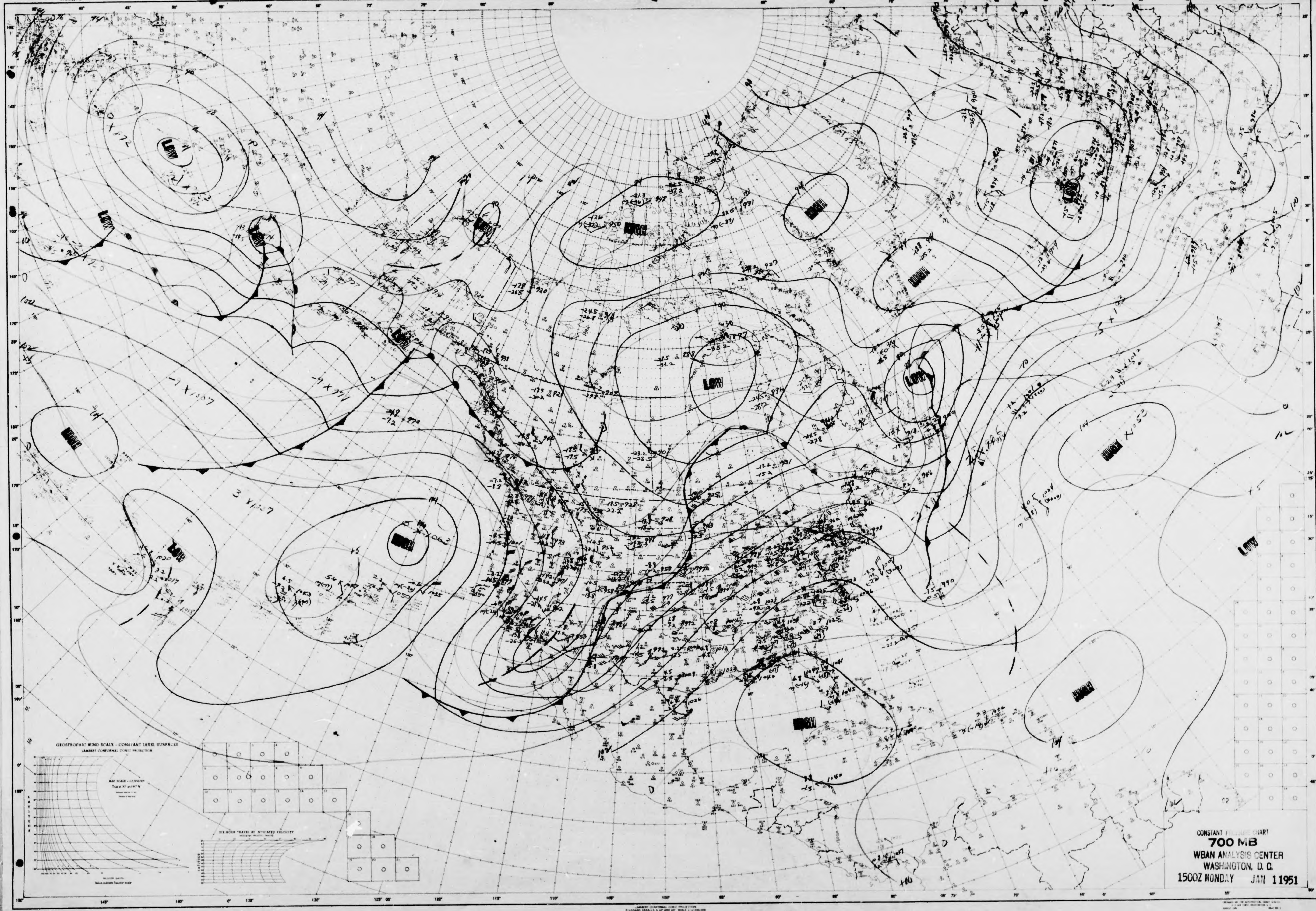


NORTH AMERICA

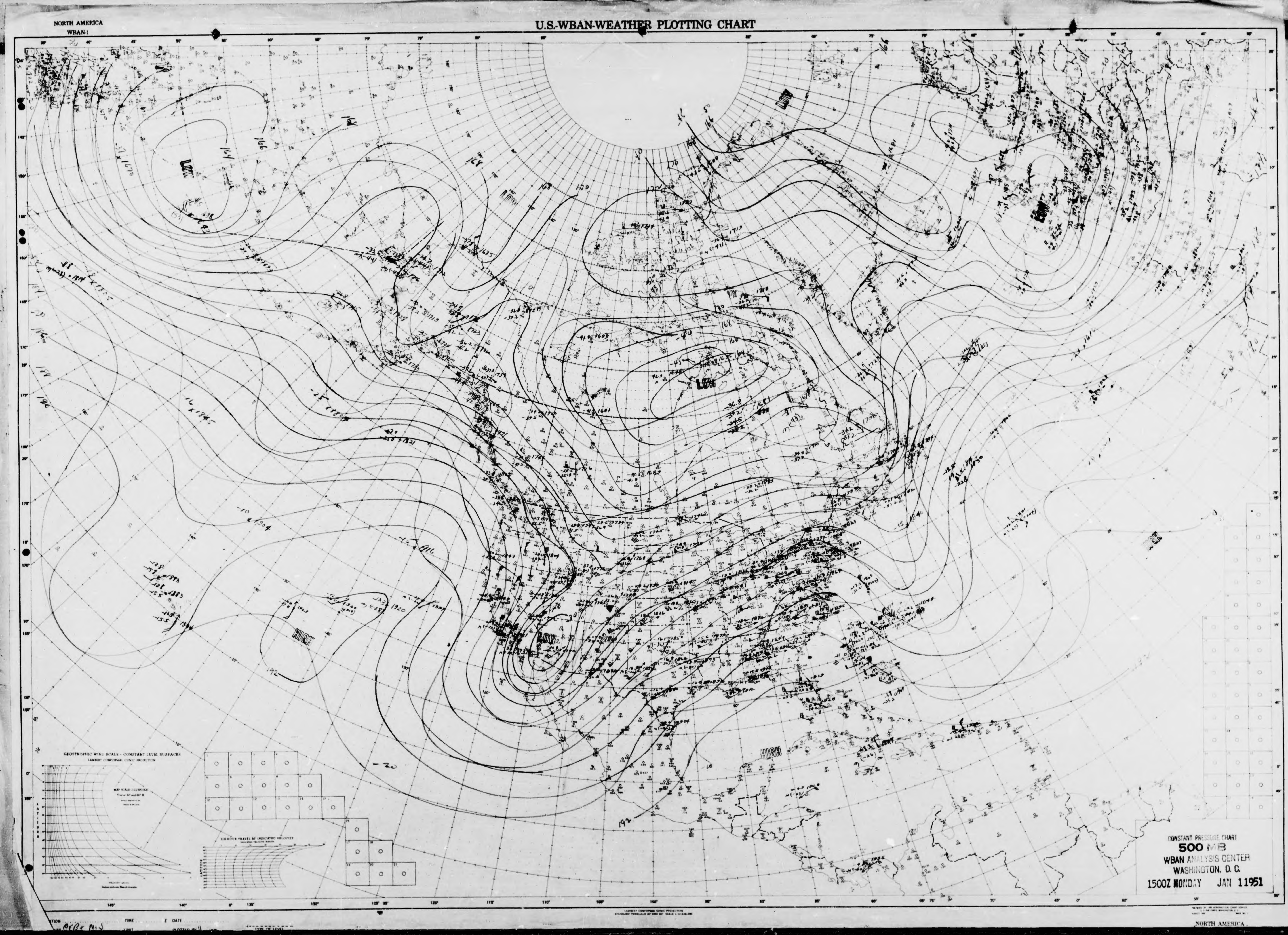
NORTH AMERICA
WBAN-1
U.S.-WBAN-WEATHER PLOTTING CHART
LOW
LOW
LOW
LOW
LOW
HIGH
HIGH
GEOSTROPHIC WIND SCALE – CONSTANT LEVEL SURFACES
CONSTANT PRESSURE CHART
500 MB
WBAN ANALYSIS CENTER
WASHINGTON, D. C.
1500Z MONDAY JAN 1 1951
NORTH AMERICA.

NORTH AMERICA
WBAN-1

# U.S.-WBAN-WEATHER PLOTTING CHART

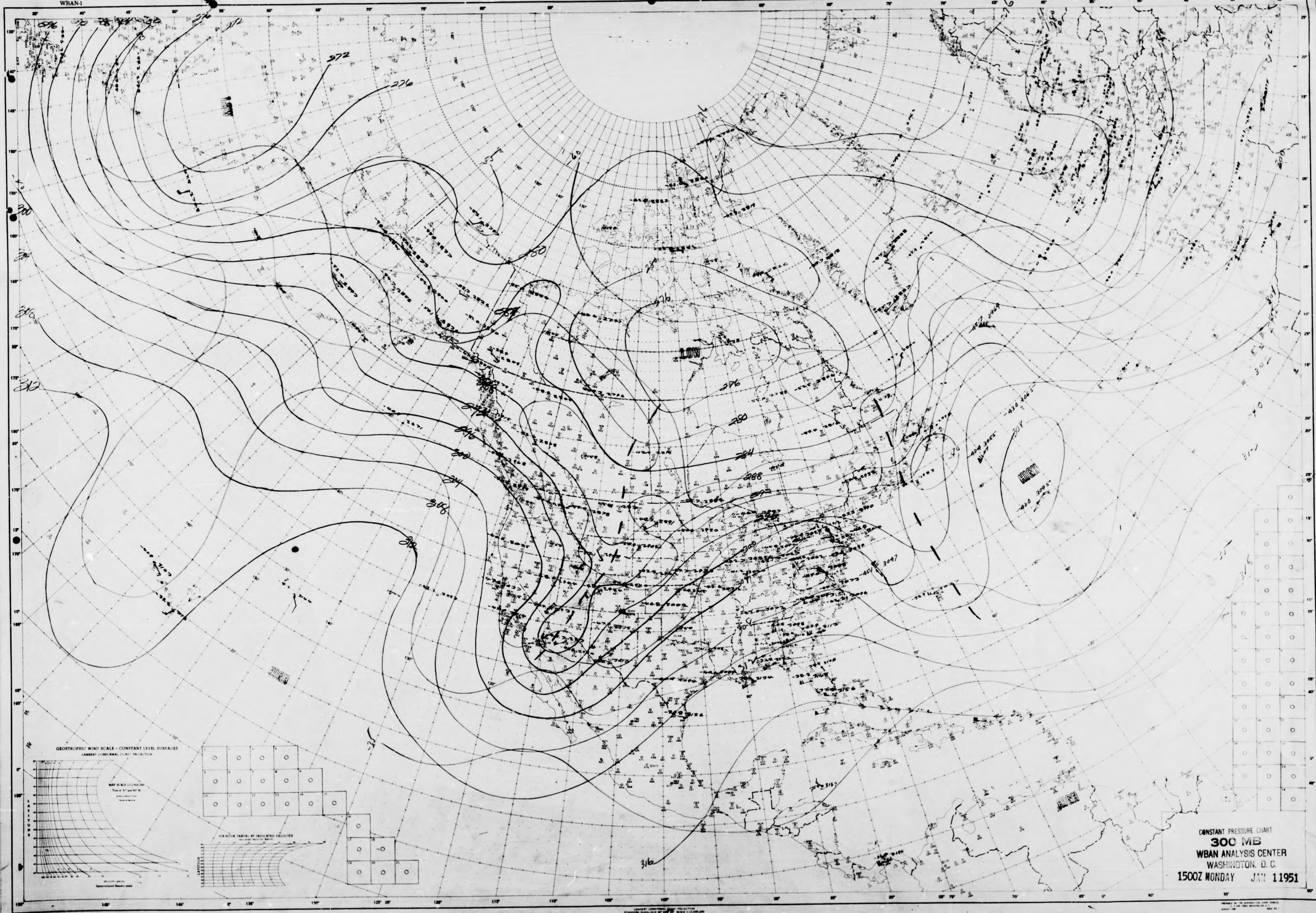


NORTH AMERICA

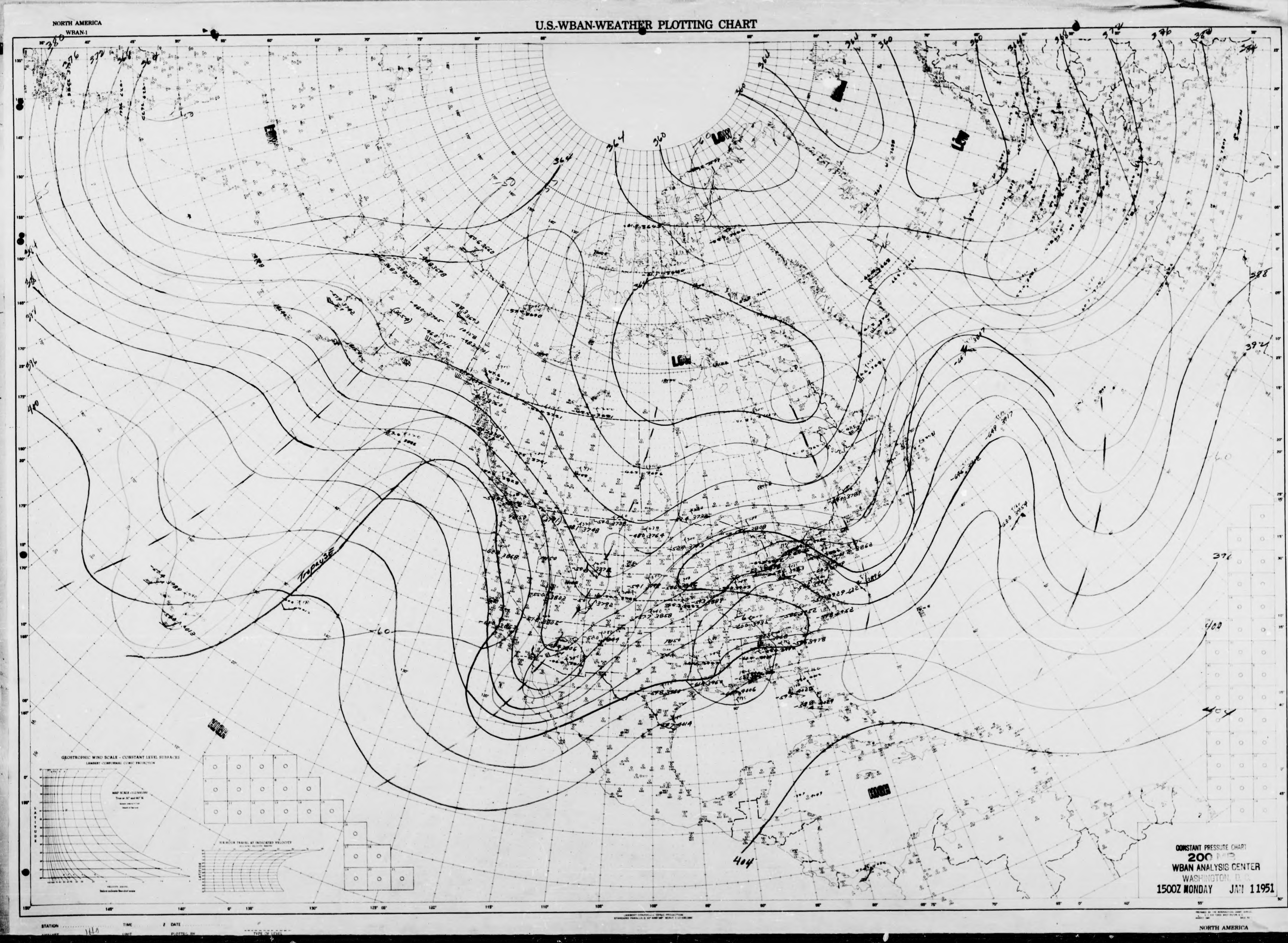
NORTH AMERICA
WBAN-1
U.S.-WBAN-WEATHER PLOTTING CHART
LOW
LOW
LOW
LOW
HIGH
HIGH
Tropause
GEOSTROPHIC WIND SCALE - CONSTANT LEVEL SURFACES
CONSTANT PRESSURE CHART
200 MB
WBAN ANALYSIS CENTER
WASHINGTON, D.C.
1500Z MONDAY JAN 1 1951
STATION
TIME
DATE
ANALYST
UNIT
PLOTTED BY
TYPE OF LEVEL
NORTH AMERICA

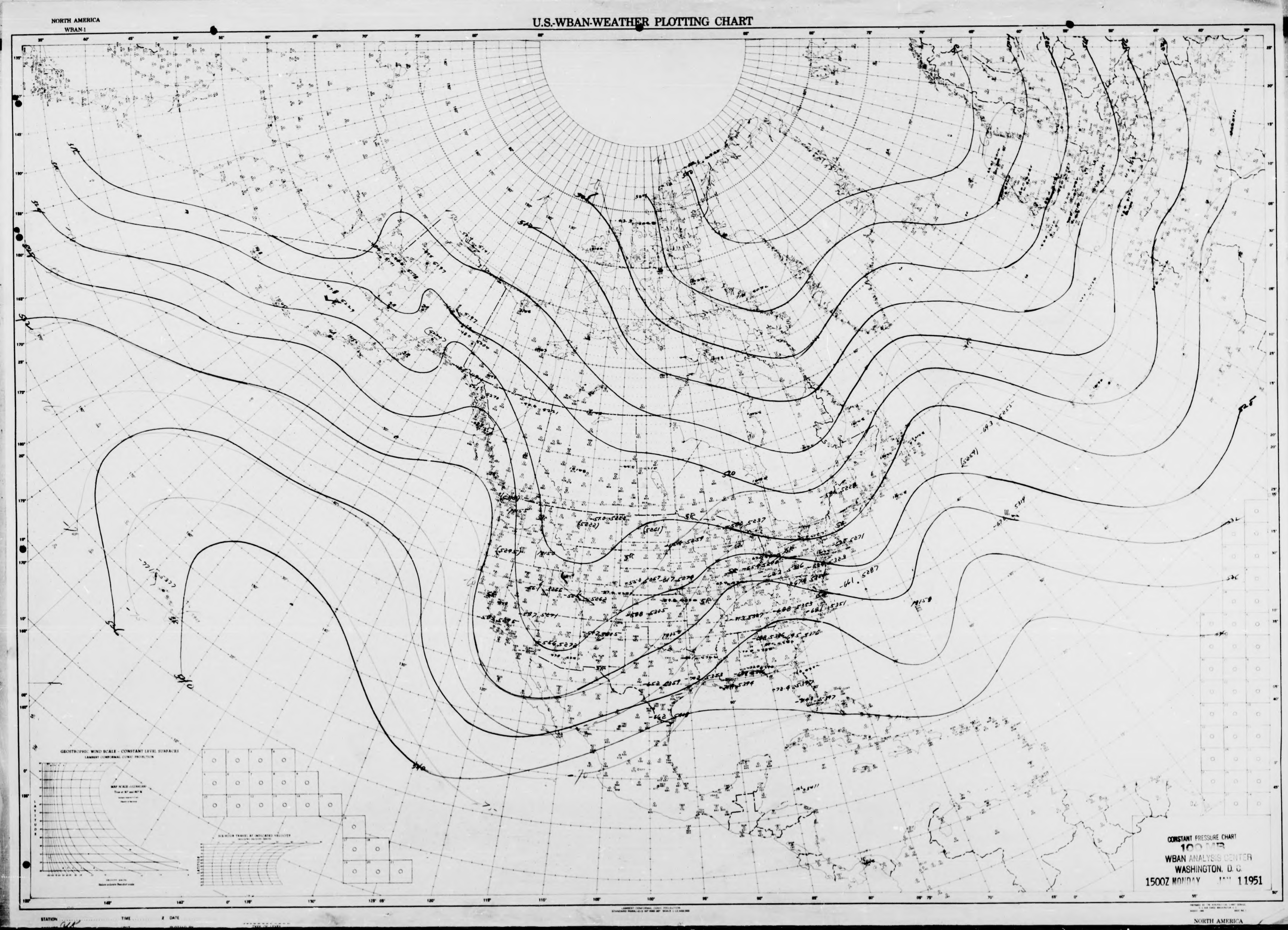
NORTH AMERICA
WBAN-1
U.S.-WBAN-WEATHER PLOTTING CHART
GEOSTROPHIC WIND SCALE - CONSTANT LEVEL SURFACES
CONSTANT PRESSURE CHART
100 MB
WBAN ANALYSIS CENTER
WASHINGTON, D. C.
1500Z MONDAY JAN 1 1951
NORTH AMERICA
STATION
TIME
DATE

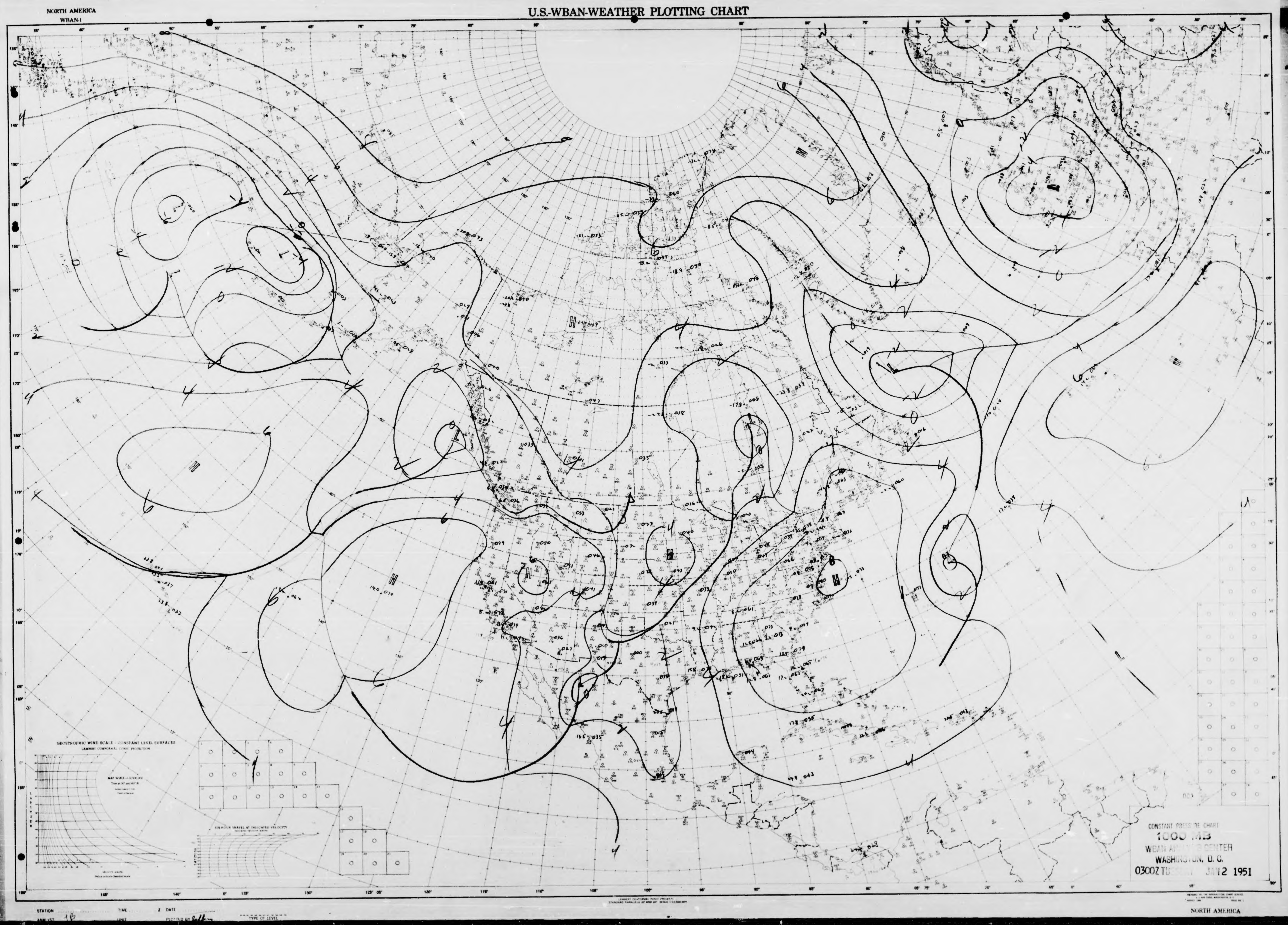
NORTH AMERICA
WBAN-1
U.S.-WBAN-WEATHER PLOTTING CHART
GEOSTROPHIC WIND SCALE - CONSTANT LEVEL SURFACES
CONSTANT PRESS RE CHART
1000 MB
WBAN AN CENTER
WASHINGTON, D. C.
0300Z TU JAN 2 1951
NORTH AMERICA
STATION
ANALYST
TIME
UNIT
DATE
PLOTTED BY
TYPE OF LEVEL

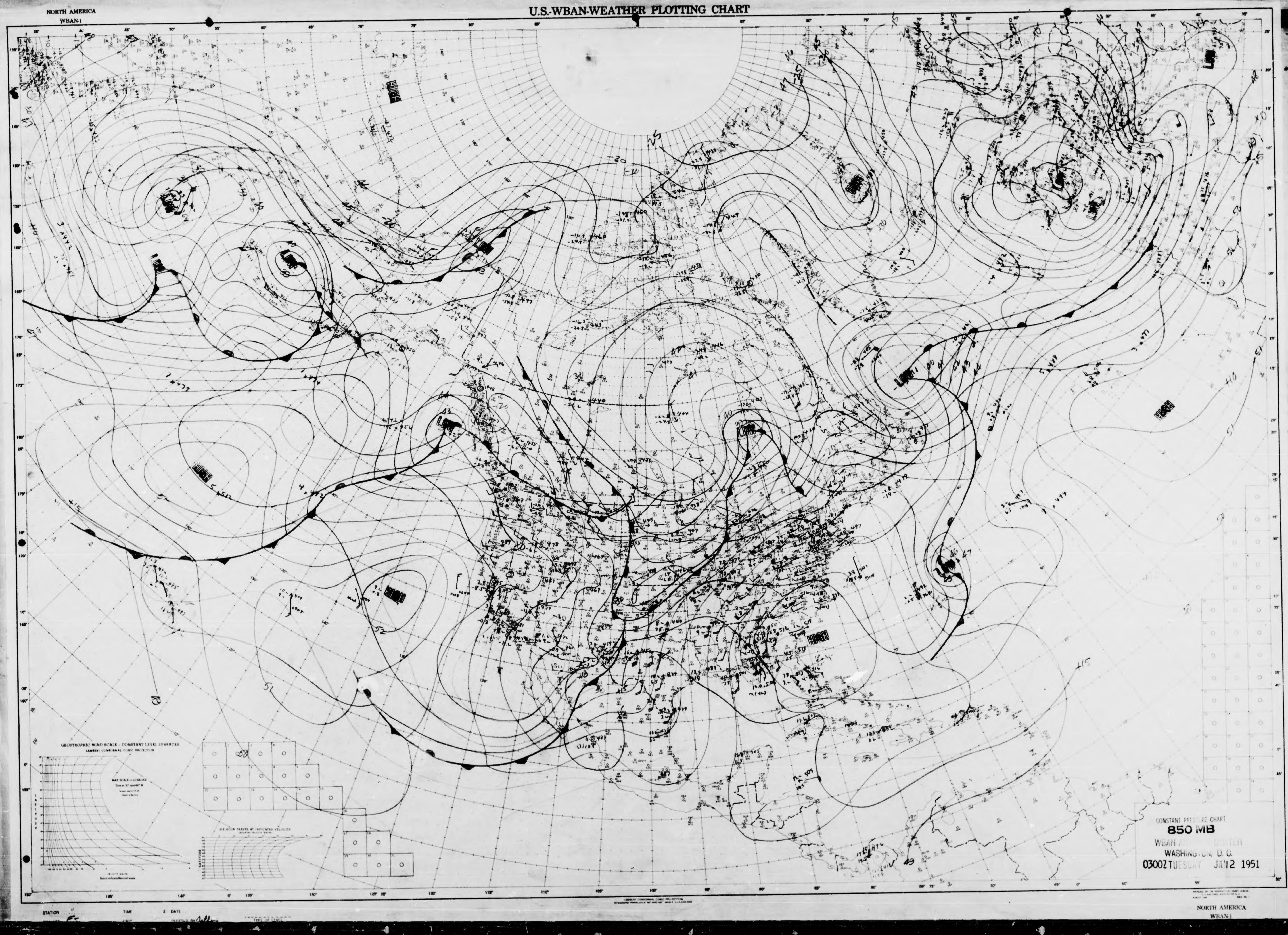

NORTH AMERICA
WBAN-1
U.S.-WBAN-WEATHER PLOTTING CHART
HIGH
LOW
GEOSTROPHIC WIND SCALE - CONSTANT LEVEL SURFACES
CONSTANT PRESSURE CHART
850 MB
WASHINGTON, D. C.
0300Z TU
JAN 2 1951
NORTH AMERICA
WBAN-1

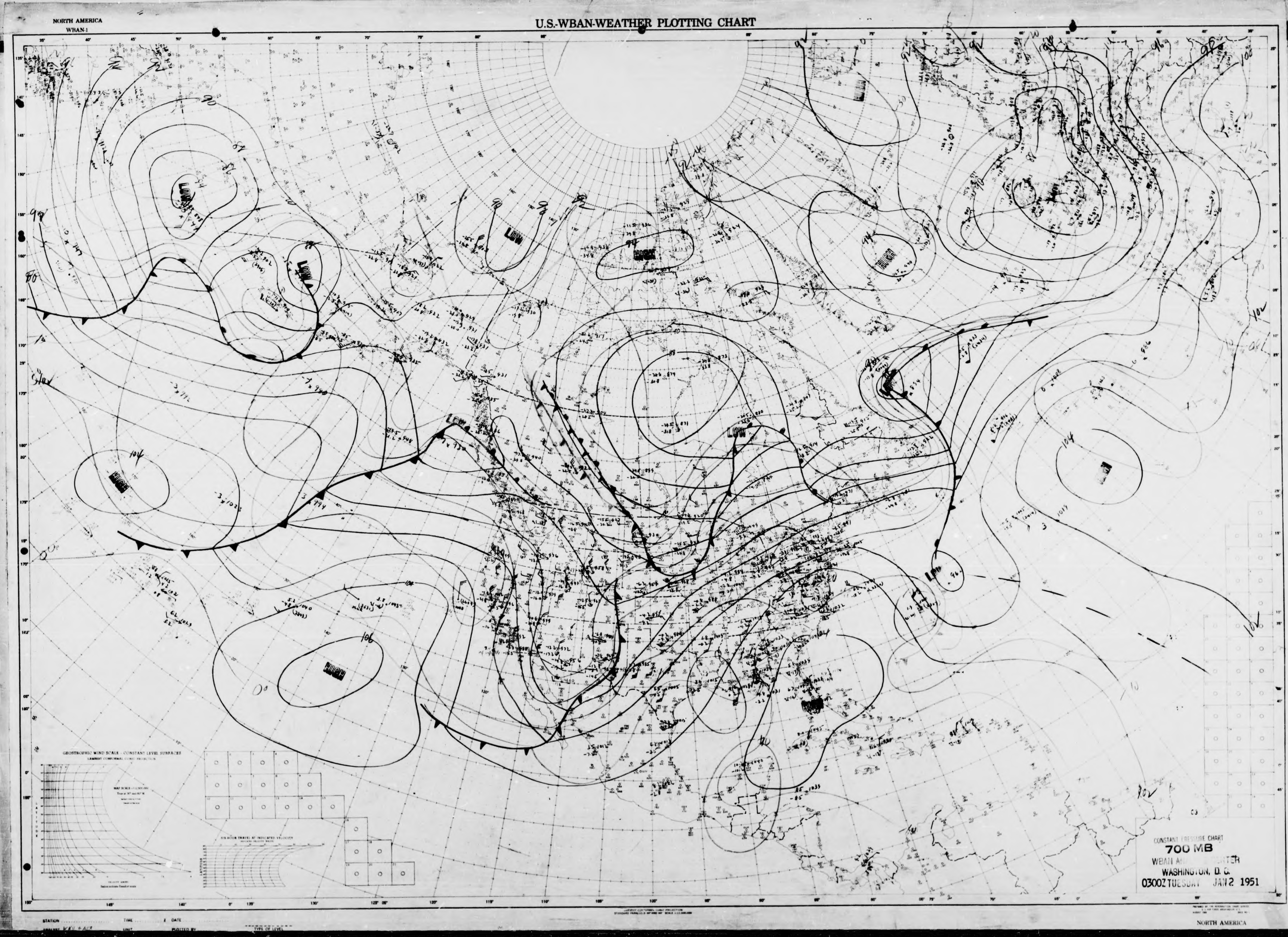
NORTH AMERICA
WBAN-1
U.S.-WBAN-WEATHER PLOTTING CHART
LOW
LOW
LOW
LOW
HIGH
HIGH
HIGH
HIGH
LOW
LOW
GEOGRAPHIC WIND SCALE - CONSTANT LEVEL SURFACES
CONSTANT PRESSURE CHART
700 MB
WBAN A… …TER
WASHINGTON, D. C.
0300Z TUESDAY JAN 2 1951
NORTH AMERICA

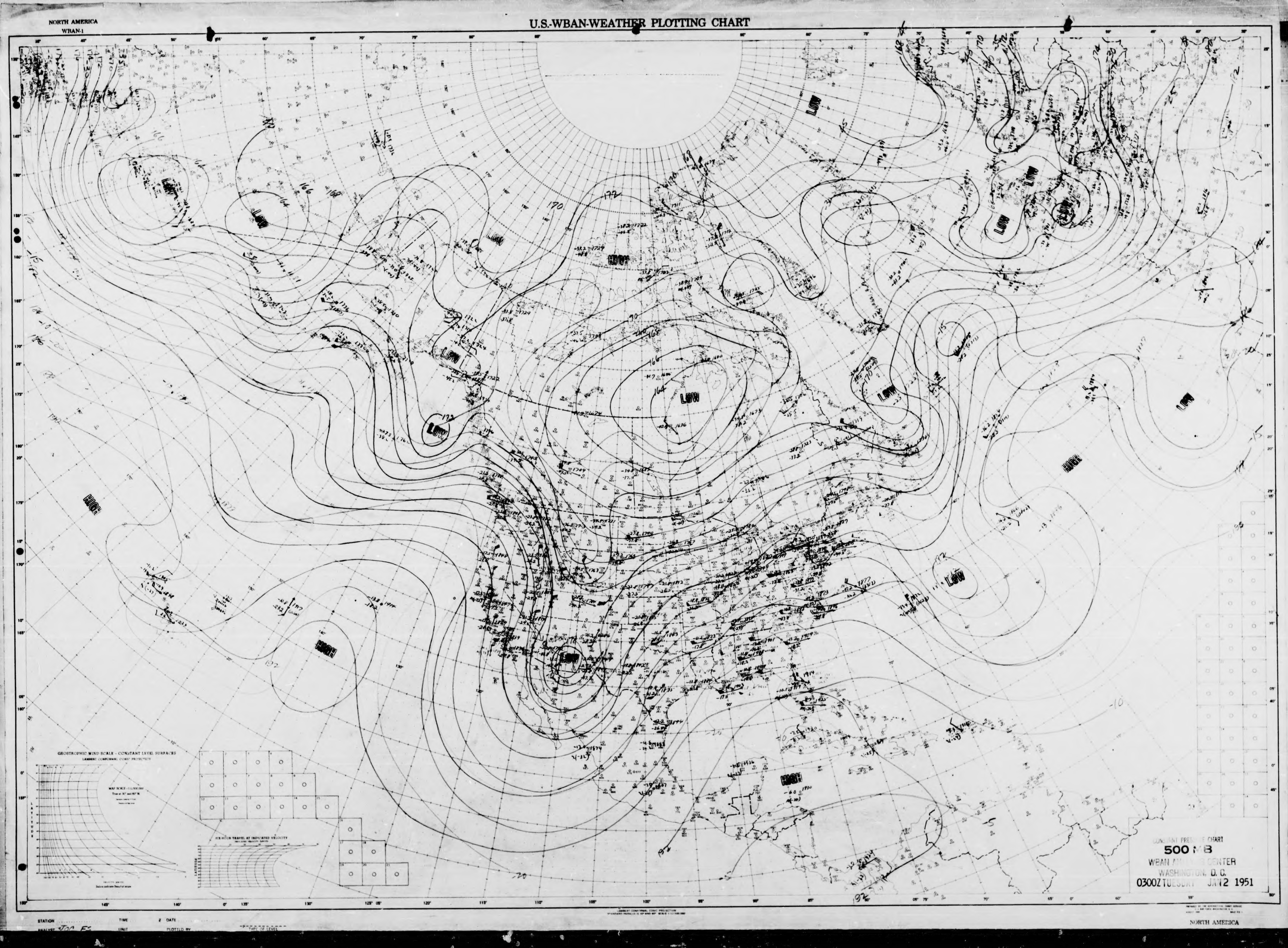

NORTH AMERICA
WBAN-1
U.S.-WBAN-WEATHER PLOTTING CHART
LOW
HIGH
GEOSTROPHIC WIND SCALE - CONSTANT LEVEL SURFACES
LAMBERT CONFORMAL CONIC PROJECTION
CONSTANT PRESS E CHART
500 MB
WBAN CENTER
WASHINGTON, D. C.
0300Z TUESDAY JAN 2 1951
STATION
TIME
DATE
ANALYST
UNIT
PLOTTED BY
TYPE OF LEVEL
NORTH AMERICA

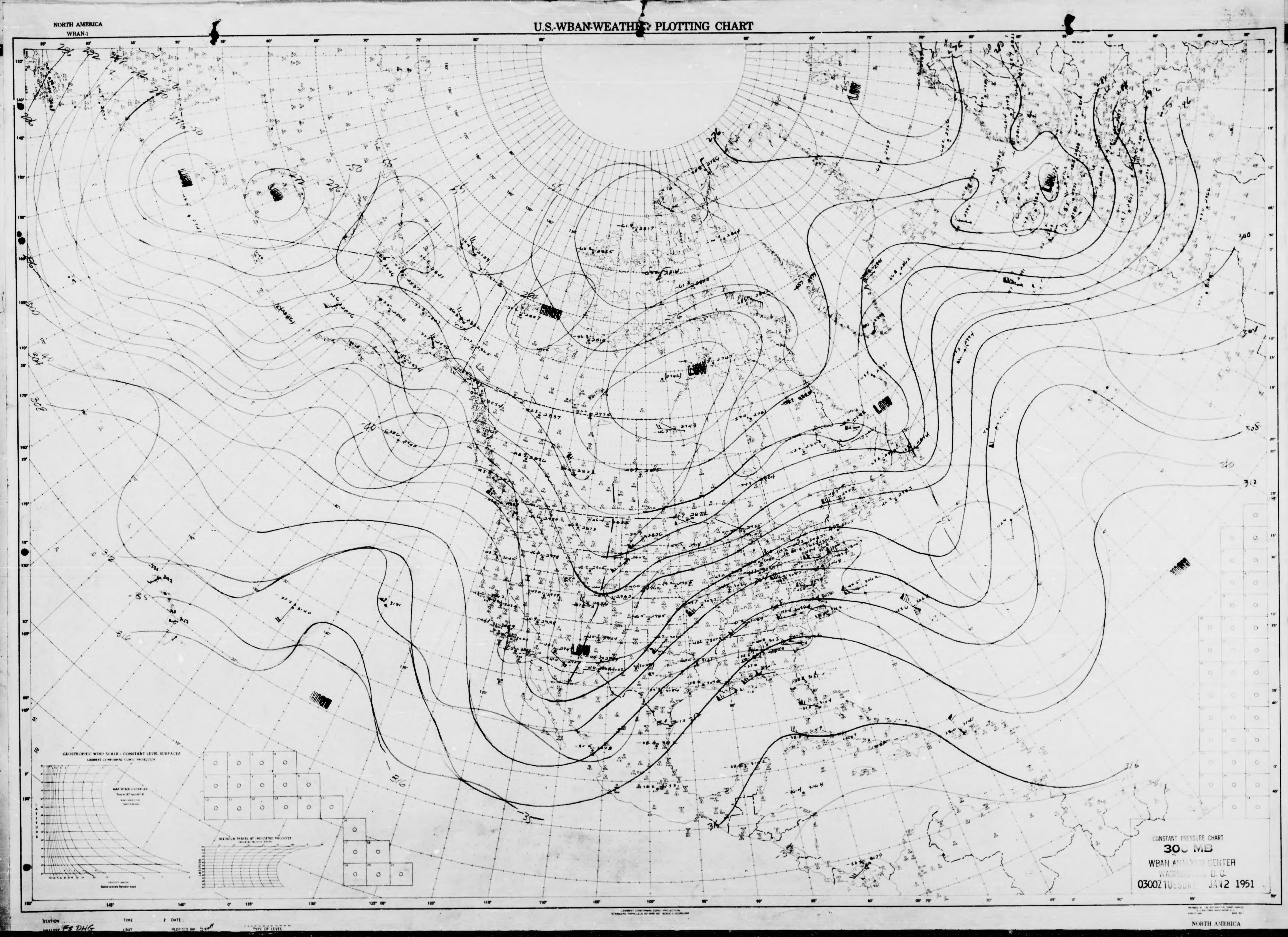
NORTH AMERICA
WBAN-1
U.S.-WBAN-WEATHER PLOTTING CHART
GEOSTROPHIC WIND SCALE - CONSTANT LEVEL SURFACES
LAMBERT CONFORMAL CONIC PROJECTION
CONSTANT PRESSURE CHART
300 MB
WBAN ANALYSIS CENTER
WASHINGTON, D.C.
0300Z TUESDAY JAN 2 1951
LOW
HIGH
NORTH AMERICA

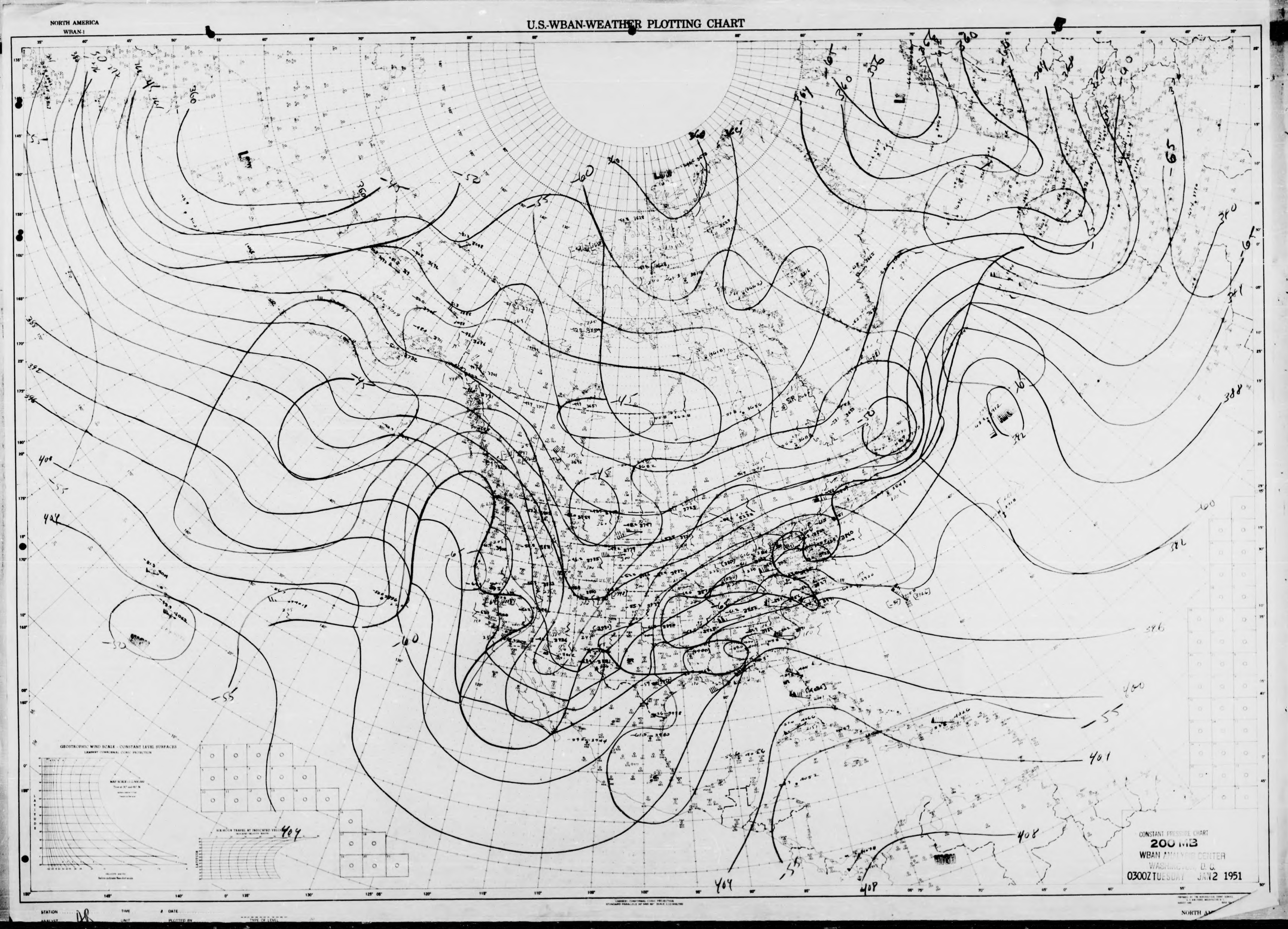
NORTH AMERICA
WBAN-1
U.S.-WBAN-WEATHER PLOTTING CHART
GEOSTROPHIC WIND SCALE - CONSTANT LEVEL SURFACES
CONSTANT PRESSURE CHART
200 MB
WBAN ANALYSIS CENTER
WASHINGTON, D. C.
0300Z TUESDAY JAN 2 1951
STATION
ANALYST
TIME
UNIT
DATE
PLOTTED BY
TYPE OF LEVEL

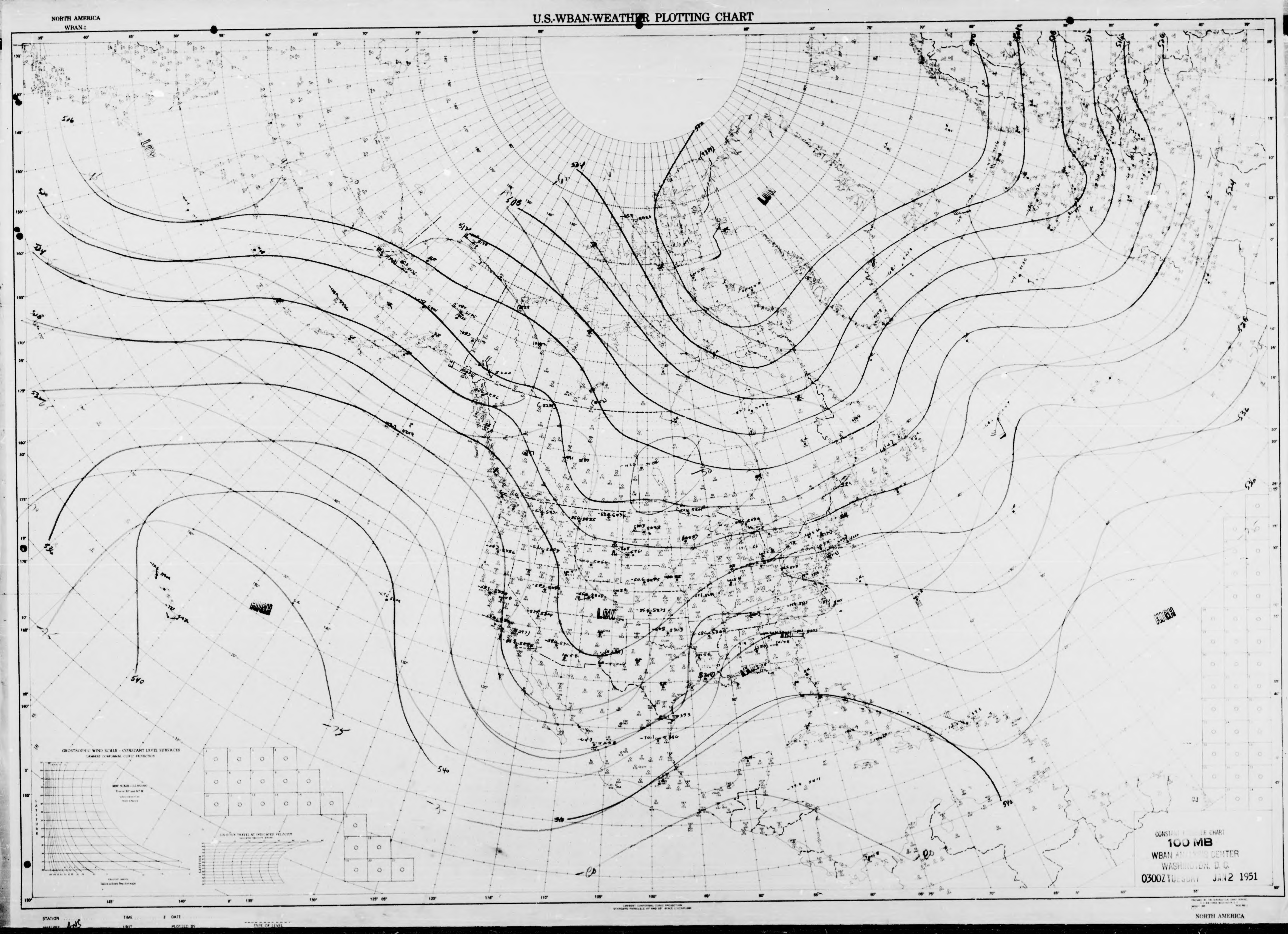
NORTH AMERICA
WBAN-1
U.S.-WBAN-WEATHER PLOTTING CHART
LOW
HIGH
LOW
HIGH
LOW
GEOSTROPHIC WIND SCALE - CONSTANT LEVEL SURFACES
CONSTANT PRESSURE CHART
100 MB
WBAN ANALYSIS CENTER
WASHINGTON, D. C.
0300Z TUESDAY JAN 2 1951
NORTH AMERICA

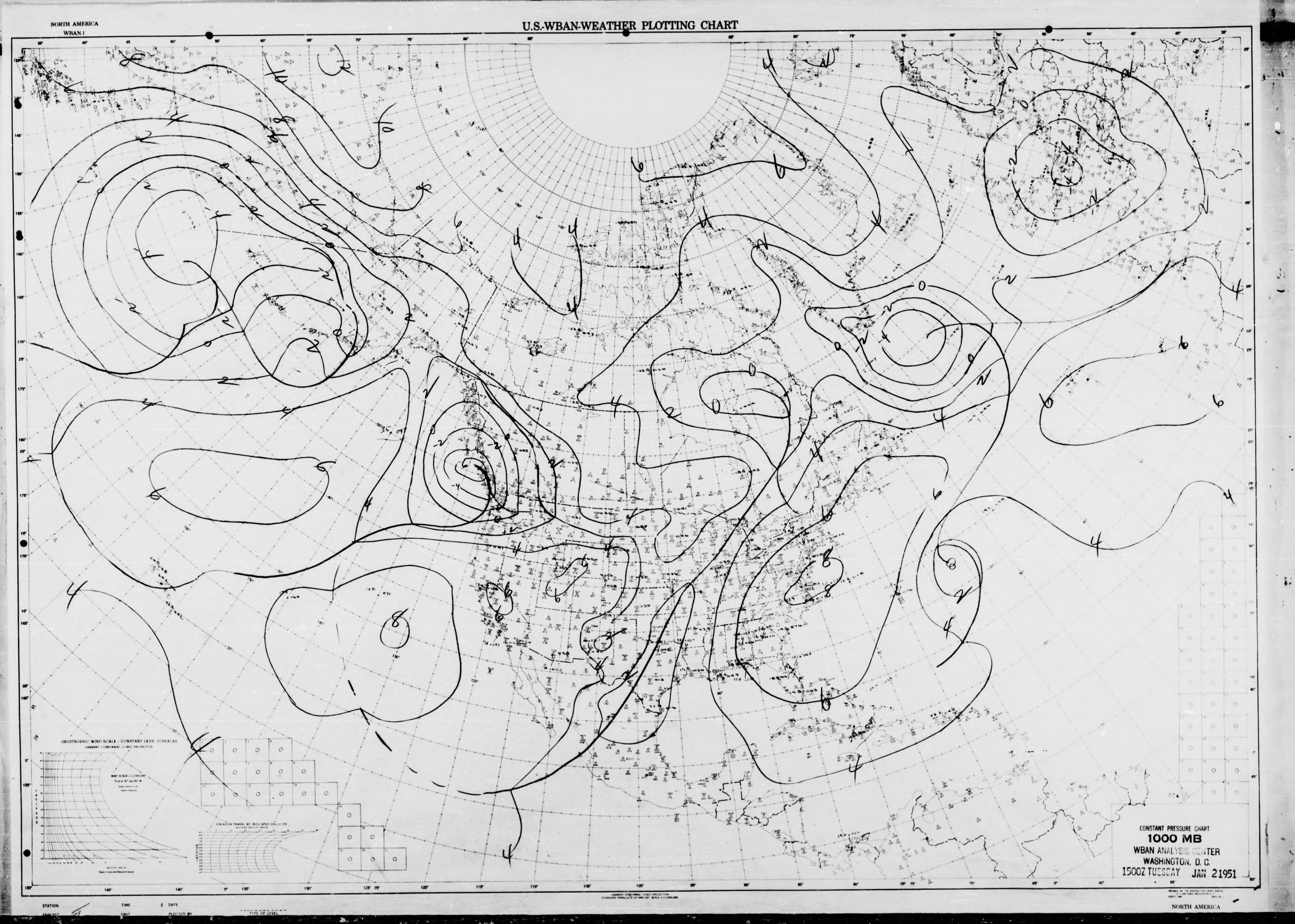
NORTH AMERICA
WBAN-1
U.S.-WBAN-WEATHER PLOTTING CHART
GEOSTROPHIC WIND SCALE - CONSTANT LEVEL SURFACES
LAMBERT CONFORMAL CONIC PROJECTION
CONSTANT PRESSURE CHART
1000 MB
WBAN ANALYSIS CENTER
WASHINGTON, D. C.
1500Z TUESDAY JAN 2 1951
STATION
ANALYST
TIME
DATE
UNIT
PLOTTED BY
TYPE OF LEVEL
NORTH AMERICA

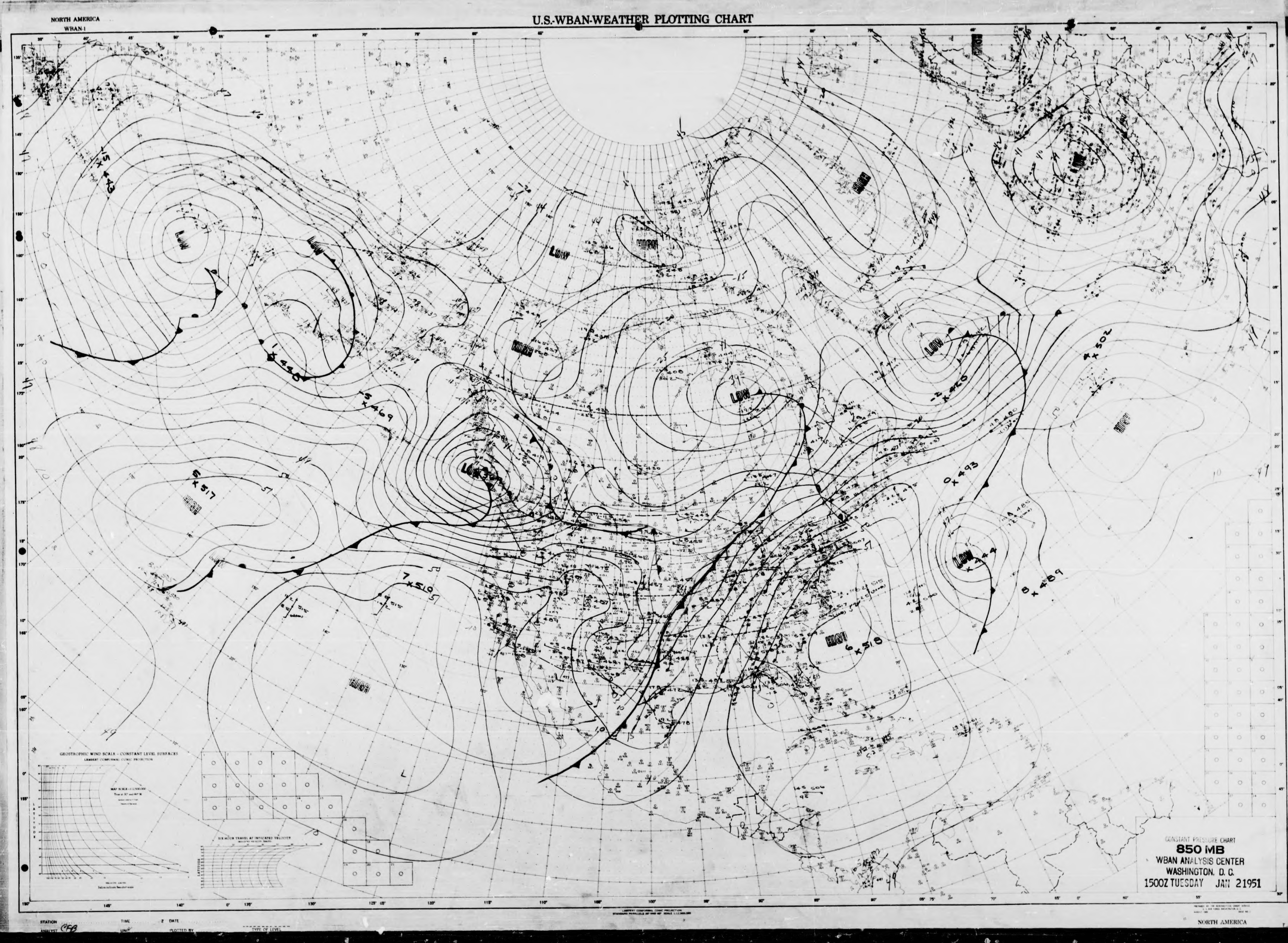
NORTH AMERICA
WBAN-1
U.S.-WBAN-WEATHER PLOTTING CHART
LOW
HIGH
GEOSTROPHIC WIND SCALE - CONSTANT LEVEL SURFACES
LAMBERT CONFORMAL CONIC PROJECTION
CONSTANT PRESSURE CHART
850 MB
WBAN ANALYSIS CENTER
WASHINGTON, D. C.
1500Z TUESDAY JAN 2 1951
STATION
ANALYST
NORTH AMERICA

NORTH AMERICA
WBAN-1

# U.S.-WBAN-WEATHER PLOTTING CHART

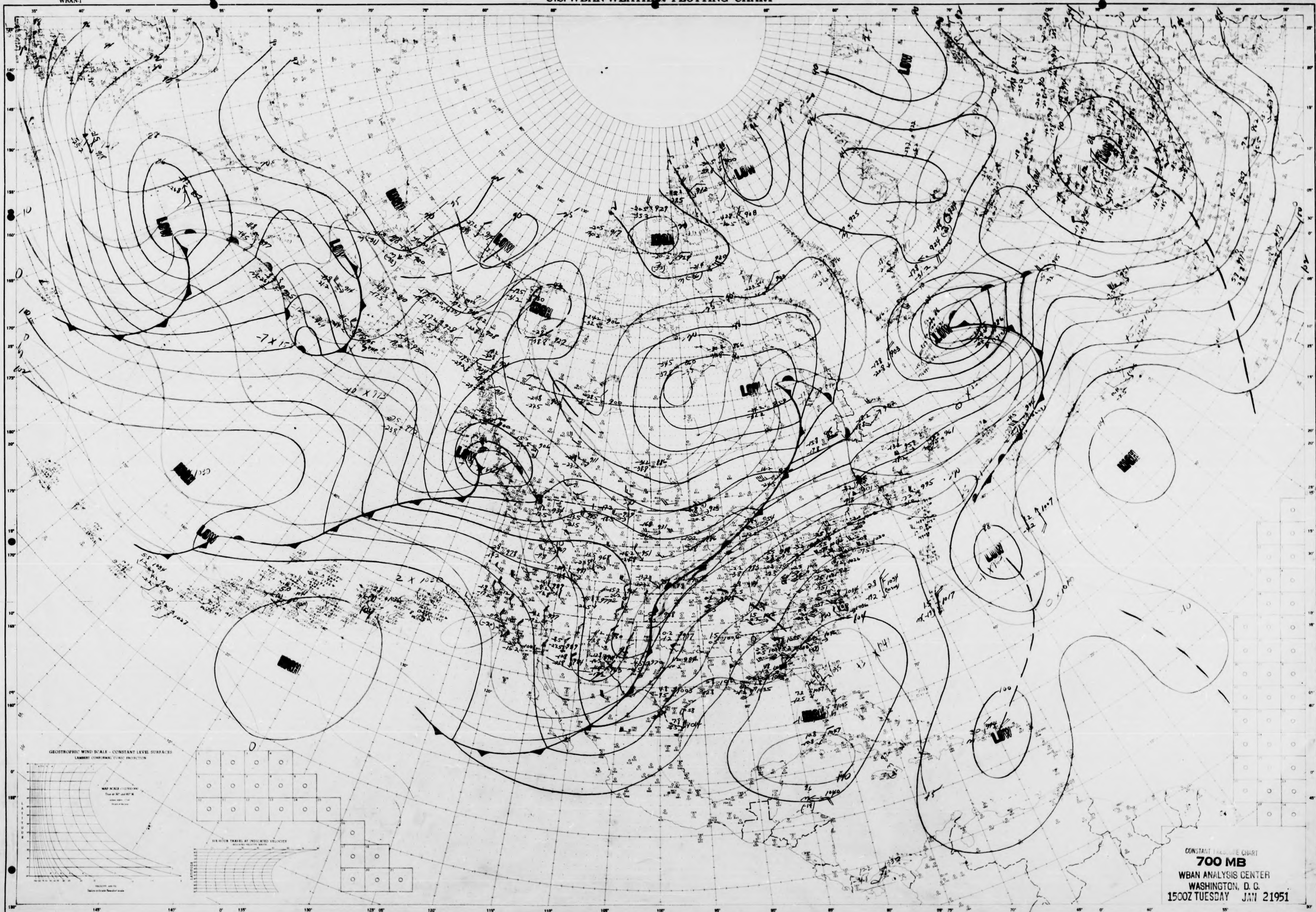


STATION ........ TIME ........ DATE ........
ANALYST ........ UNIT ........ PLOTTED BY ........ TYPE OF LEVEL ........

NORTH AMERICA

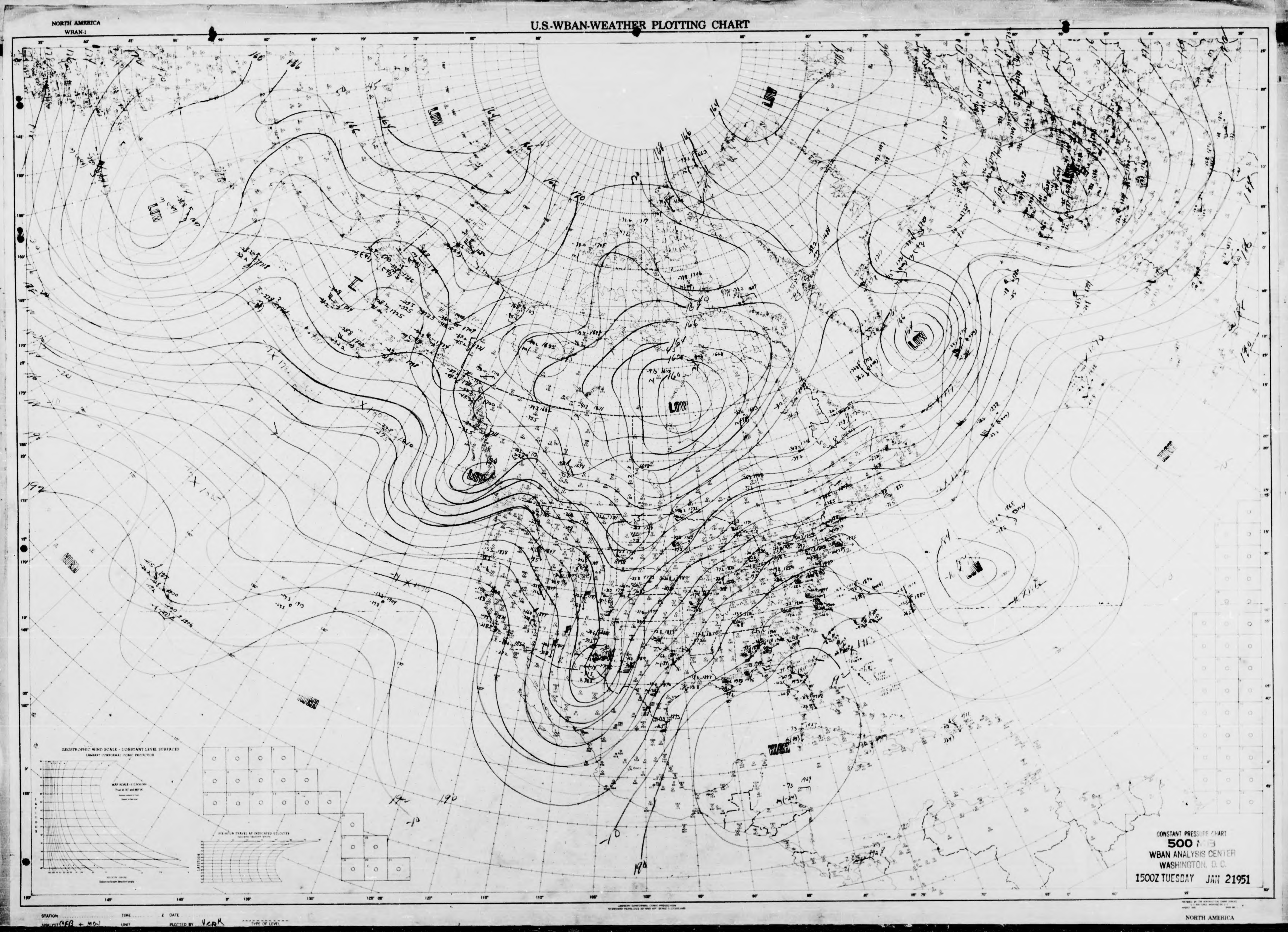
NORTH AMERICA
WBAN-1
U.S.-WBAN-WEATHER PLOTTING CHART
LOW
LOW
LOW
LOW
LOW
LOW
LOW
LOW
HIGH
HIGH
HIGH
GEOSTROPHIC WIND SCALE - CONSTANT LEVEL SURFACES
CONSTANT PRESSURE CHART
500 MB
WBAN ANALYSIS CENTER
WASHINGTON, D. C.
1500Z TUESDAY JAN 21951
NORTH AMERICA

NORTH AMERICA
WBAN-1

# U.S.-WBAN-WEATHER PLOTTING CHART

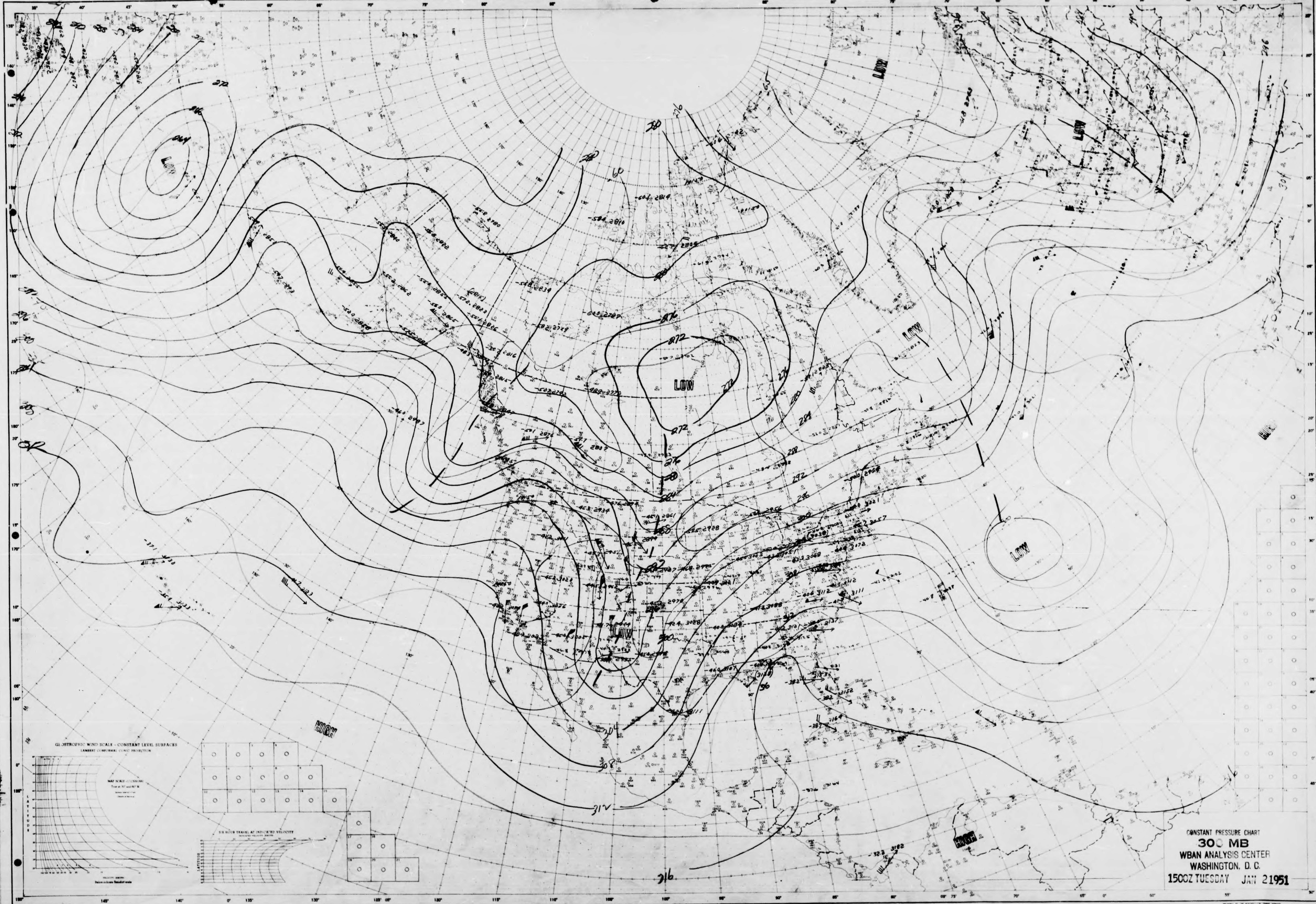


STATION TIME Z DATE
ANALYST CKS + CFB UNIT PLOTTED BY TYPE OF LEVEL

NORTH AMERICA

NORTH AMERICA
WBAN-1

# U.S.-WBAN-WEATHER PLOTTING CHART

STATION
ANALYST RAD
NORTH AMERICA

NORTH AMERICA
WBAN-1

# U.S.-WBAN-WEATHER PLOTTING CHART

STATION
ANALYST
NORTH AMERICA

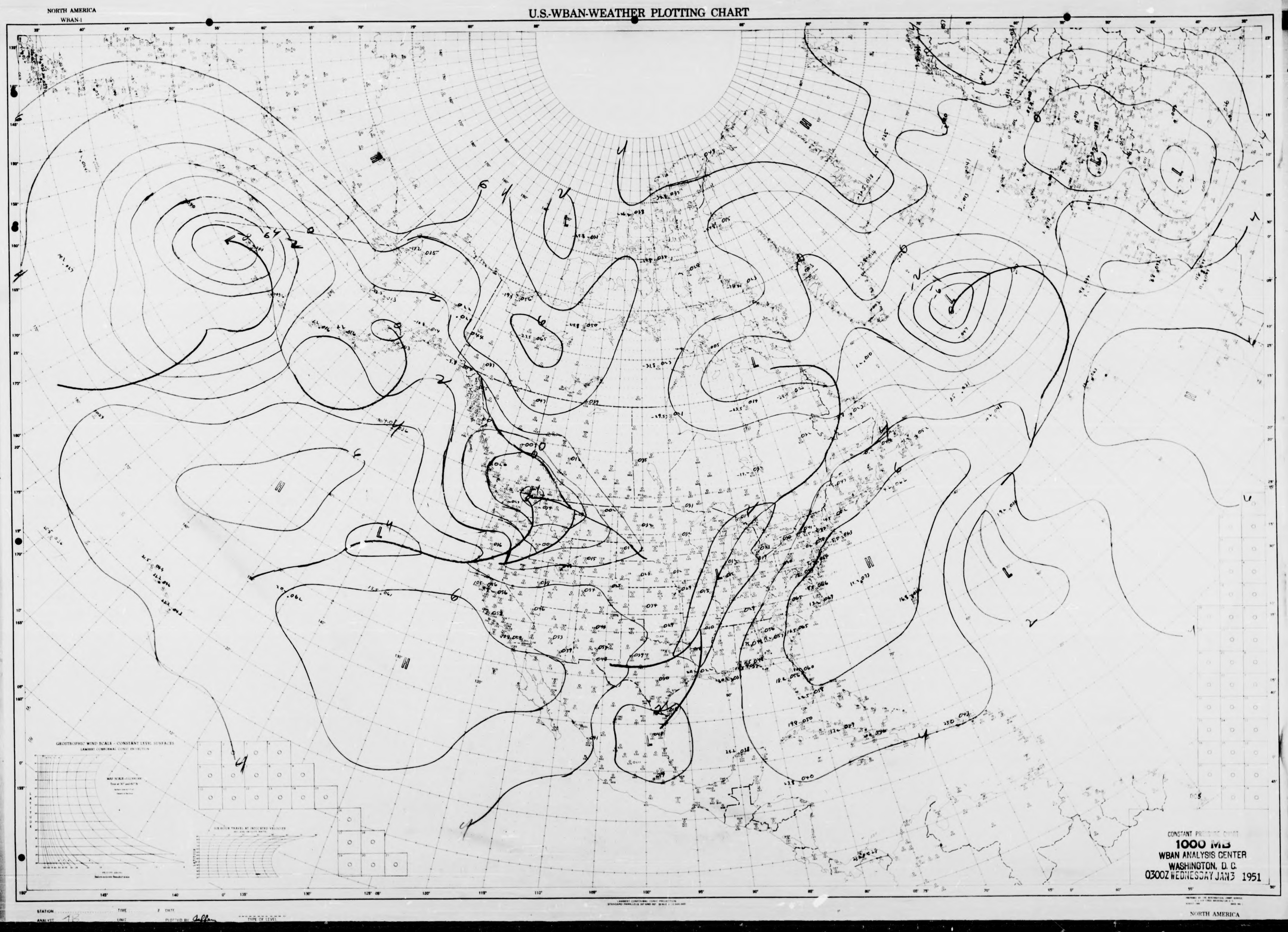
NORTH AMERICA
WBAN-1
U.S.-WBAN-WEATHER PLOTTING CHART
GEOSTROPHIC WIND SCALE - CONSTANT LEVEL SURFACES
LAMBERT CONFORMAL CONIC PROJECTION
CONSTANT PRESSURE CHART
1000 MB
WBAN ANALYSIS CENTER
WASHINGTON, D. C.
0300Z WEDNESDAY JAN 3 1951
STATION
TIME
DATE
ANALYST
UNIT
PLOTTED BY
TYPE OF LEVEL
NORTH AMERICA

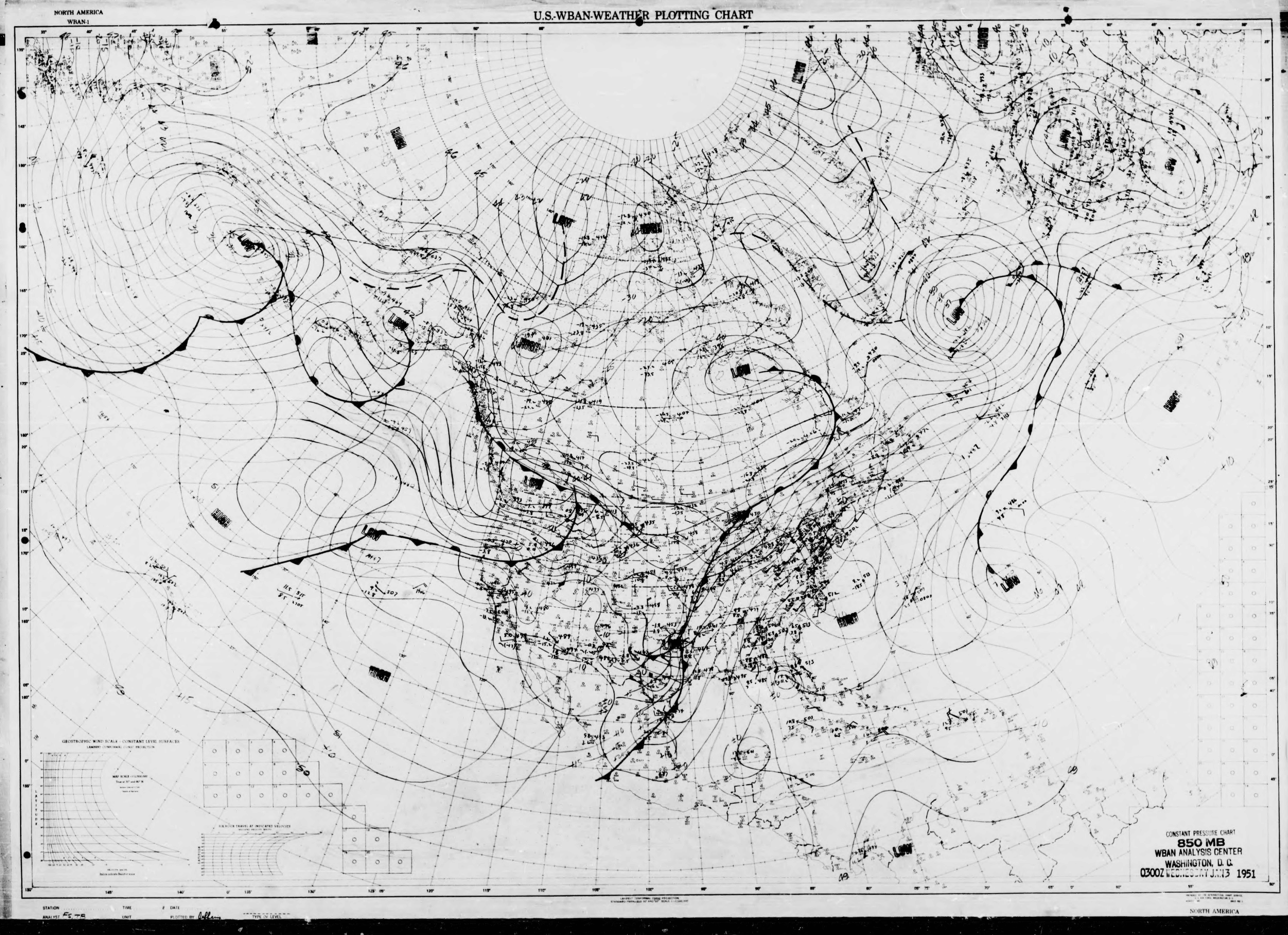

NORTH AMERICA
WBAN-1
U.S.-WBAN-WEATHER PLOTTING CHART
LOW
HIGH
CONSTANT PRESSURE CHART
850 MB
WBAN ANALYSIS CENTER
WASHINGTON, D. C.
0300Z WEDNESDAY JAN 13 1951
STATION
TIME
DATE
ANALYST
UNIT
PLOTTED BY
TYPE OF LEVEL
NORTH AMERICA

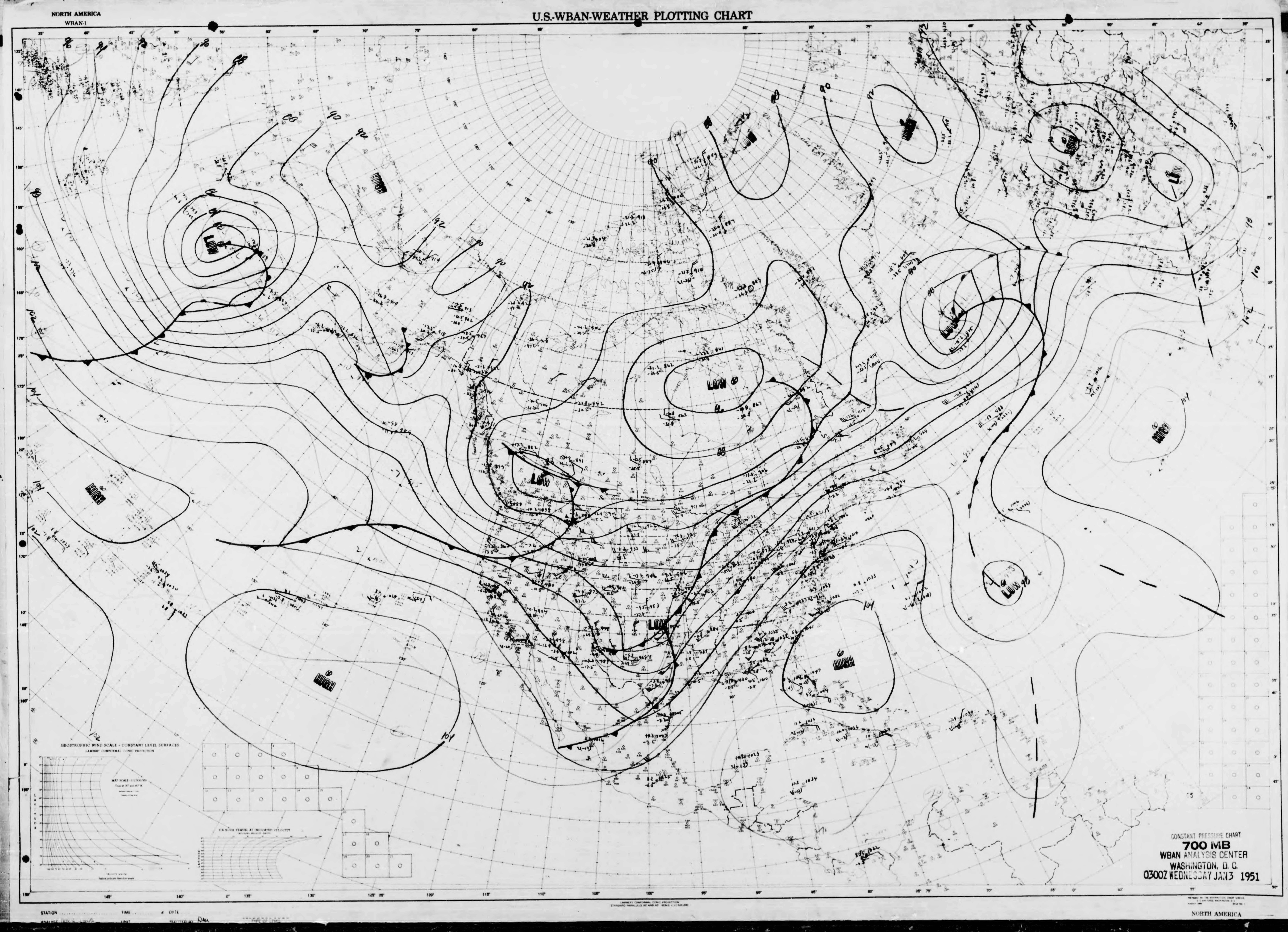
NORTH AMERICA
WBAN-1
U.S.-WBAN-WEATHER PLOTTING CHART
LOW
HIGH
CONSTANT PRESSURE CHART
700 MB
WBAN ANALYSIS CENTER
WASHINGTON, D. C.
0300Z WEDNESDAY JAN3 1951
NORTH AMERICA

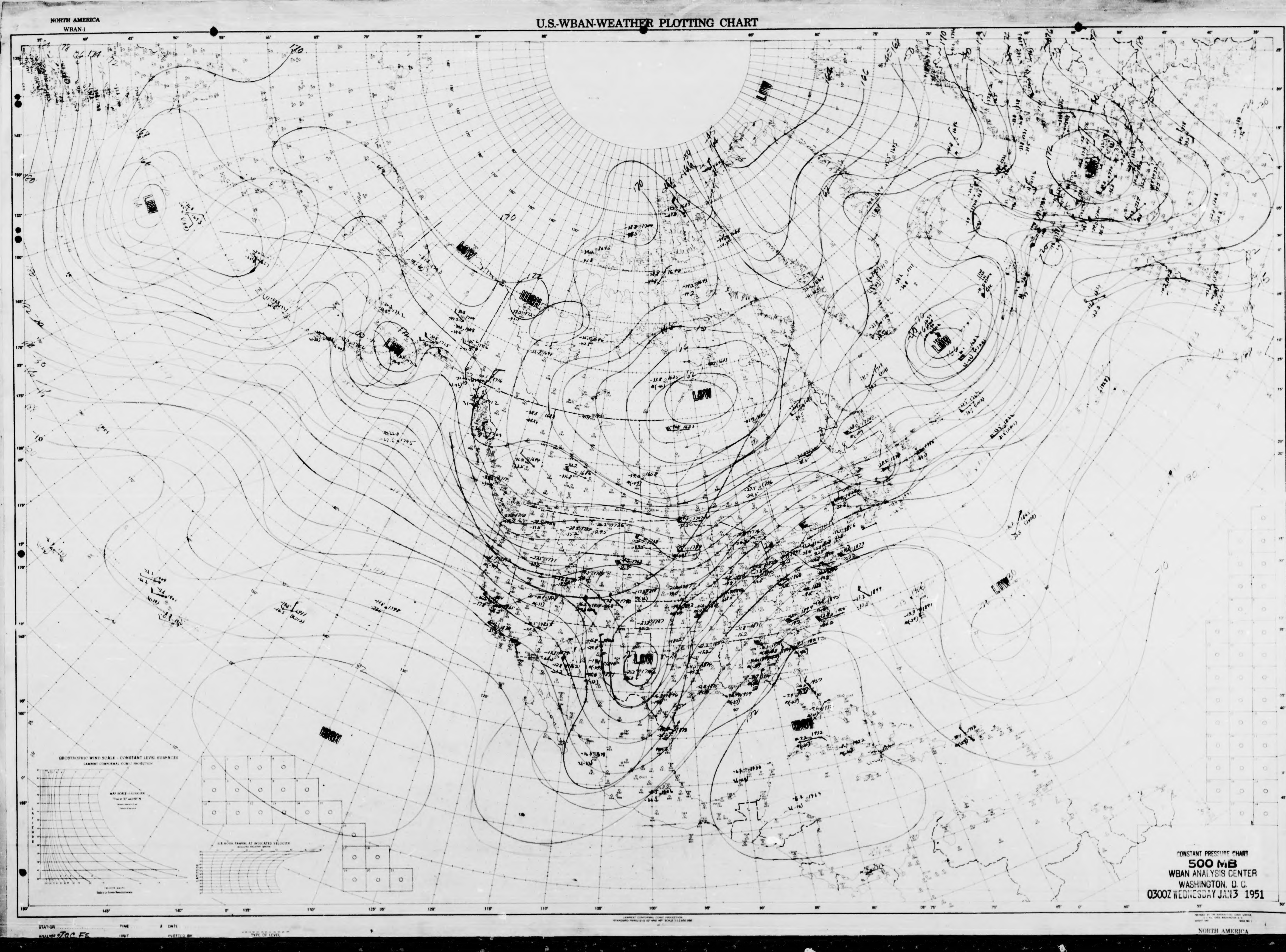
NORTH AMERICA
WBAN-1
U.S.-WBAN-WEATHER PLOTTING CHART
GEOSTROPHIC WIND SCALE - CONSTANT LEVEL SURFACES
LAMBERT CONFORMAL CONIC PROJECTION
LOW
LOW
LOW
LOW
LOW
LOW
LOW
HIGH
HIGH
HIGH
CONSTANT PRESSURE CHART
500 MB
WBAN ANALYSIS CENTER
WASHINGTON, D. C.
0300Z WEDNESDAY JAN 3 1951
STATION
TIME
DATE
ANALYST
UNIT
PLOTTED BY
TYPE OF LEVEL
NORTH AMERICA

NORTH AMERICA
WBAN-1

# U.S.-WBAN-WEATHER PLOTTING CHART

STATION ... TIME ... DATE
ANALYST DHG Fc UNIT PLOTTED BY Scot TYPE OF LEVEL

NORTH AMERICA

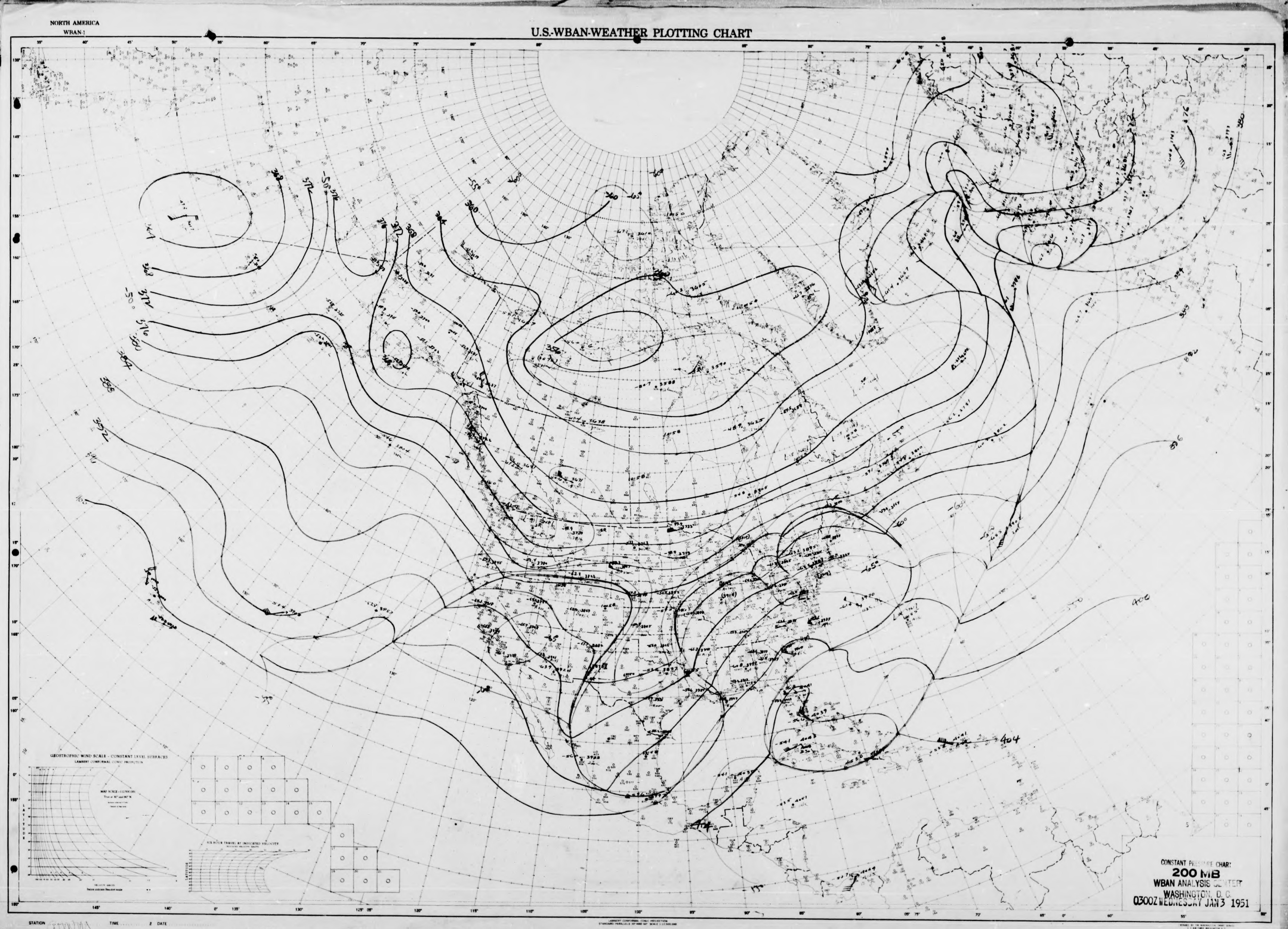

NORTH AMERICA
WBAN-1
U.S.-WBAN-WEATHER PLOTTING CHART
CONSTANT PRESSURE CHART
200 MB
WBAN ANALYSIS CENTER
WASHINGTON, D. C.
0300Z WEDNESDAY JAN 3 1951
STATION
ANALYST
TIME
UNIT
DATE
PLOTTED BY
TYPE OF LEVEL
NORTH AMERICA

NORTH AMERICA
WBAN-1

# U.S.-WBAN-WEATHER PLOTTING CHART

STATION TIME Z DATE
ANALYST UNIT PLOTTED BY TYPE OF LEVEL

NORTH AMERICA

NORTH AMERICA
WBAN-1

# U.S.-WBAN-WEATHER PLOTTING CHART

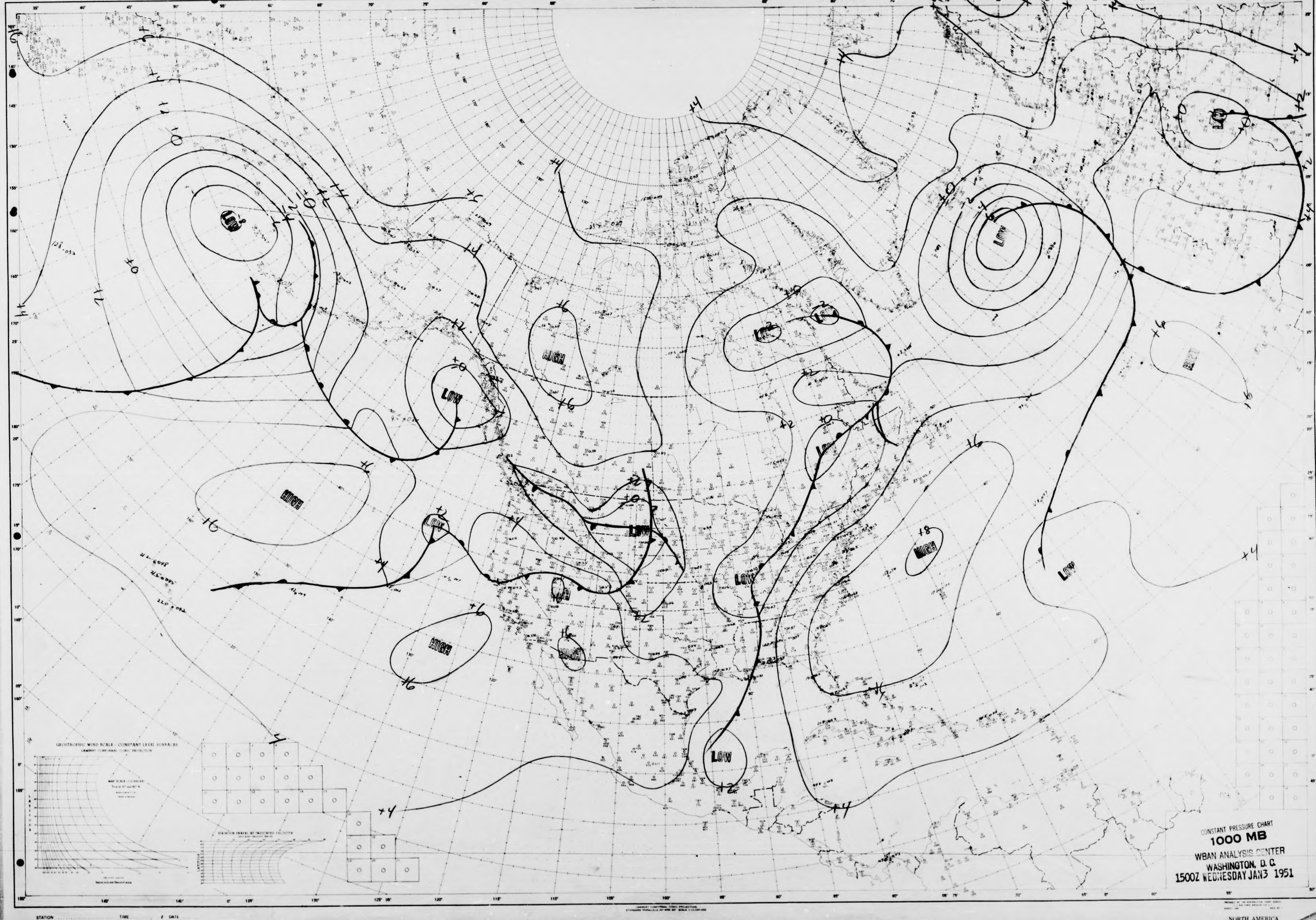


NORTH AMERICA

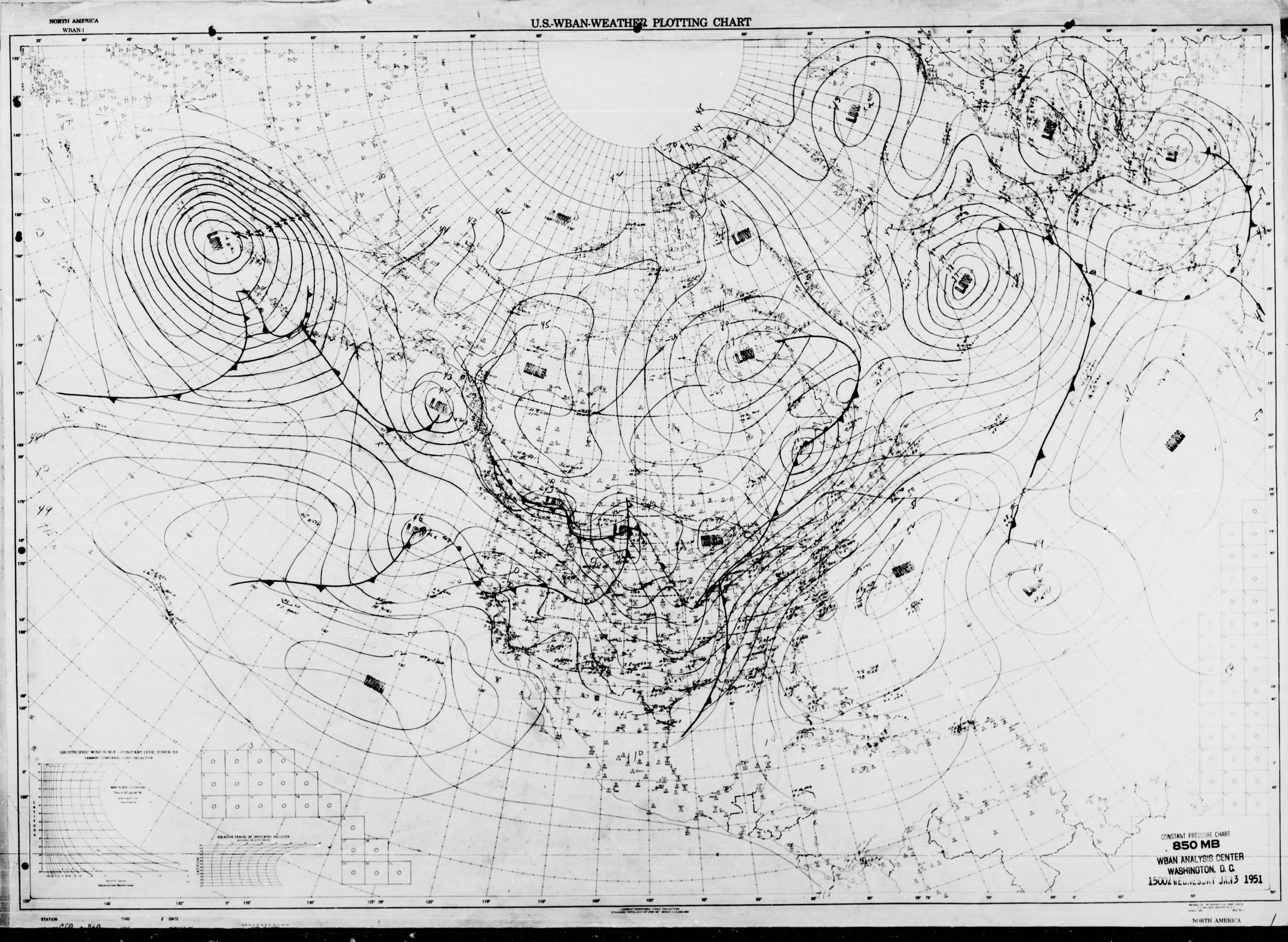
NORTH AMERICA
WBAN-1
U.S.-WBAN-WEATHER PLOTTING CHART
LOW
HIGH
GEOSTROPHIC WIND SCALE - CONSTANT LEVEL SURFACES
LAMBERT CONFORMAL CONIC PROJECTION
CONSTANT PRESSURE CHART
850 MB
WBAN ANALYSIS CENTER
WASHINGTON, D. C.
1500Z WEDNESDAY JAN 13 1951
NORTH AMERICA

NORTH AMERICA
WBAN-1
U.S.-WBAN-WEATHER PLOTTING CHART
LOW
HIGH
GEOSTROPHIC WIND SCALE - CONSTANT LEVEL SURFACES
CONSTANT PRESSURE CHART
700 MB
WBAN ANALYSIS CENTER
WASHINGTON, D. C.
1500Z WEDNESDAY JAN 3 1951
STATION
ANALYST
TIME
PLOTTED BY
NORTH AMERICA

NORTH AMERICA
WBAN-1

# U.S.-WBAN-WEATHER PLOTTING CHART

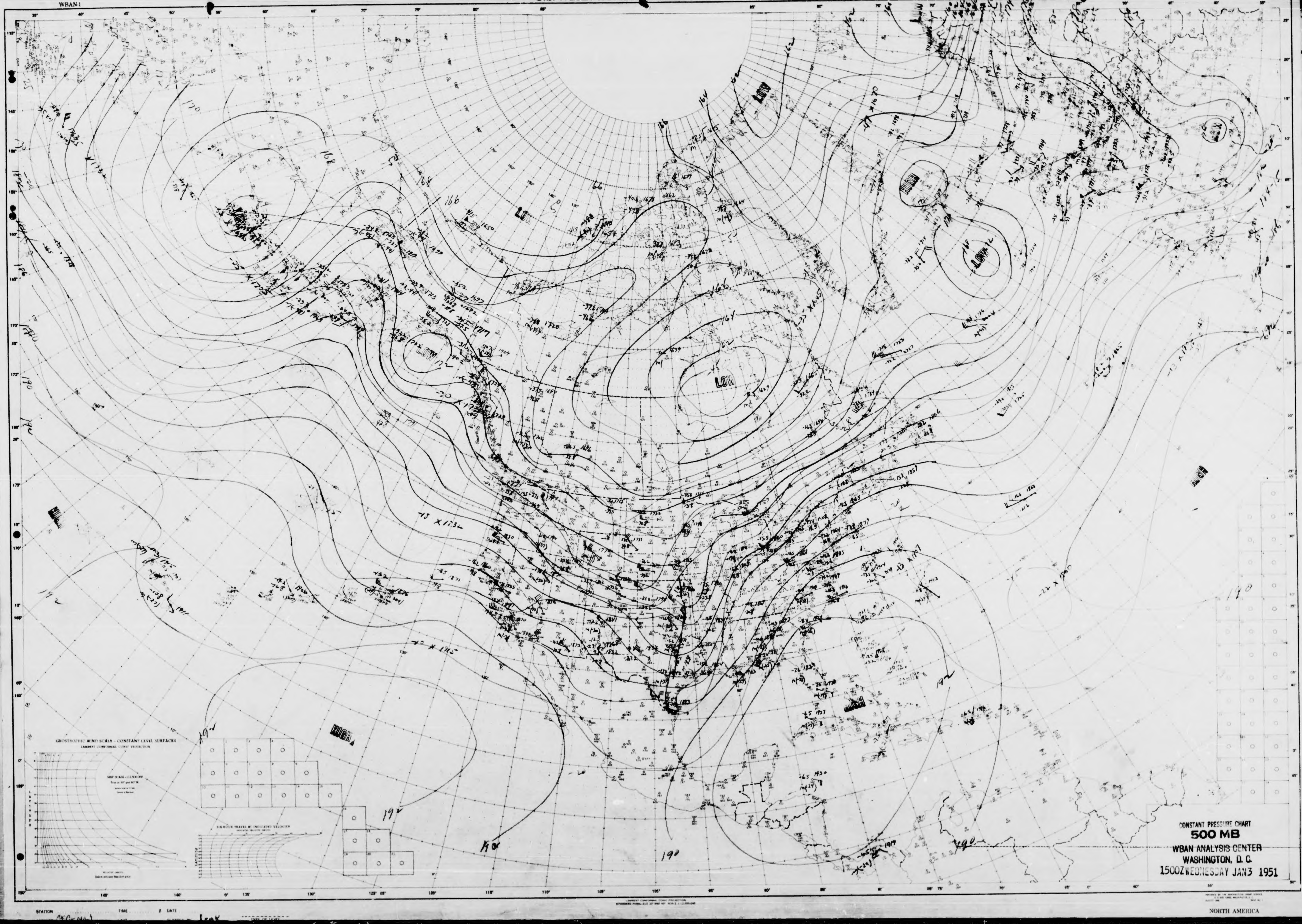

NORTH AMERICA
WBAN 1

# U.S.-WBAN-WEATHER PLOTTING CHART

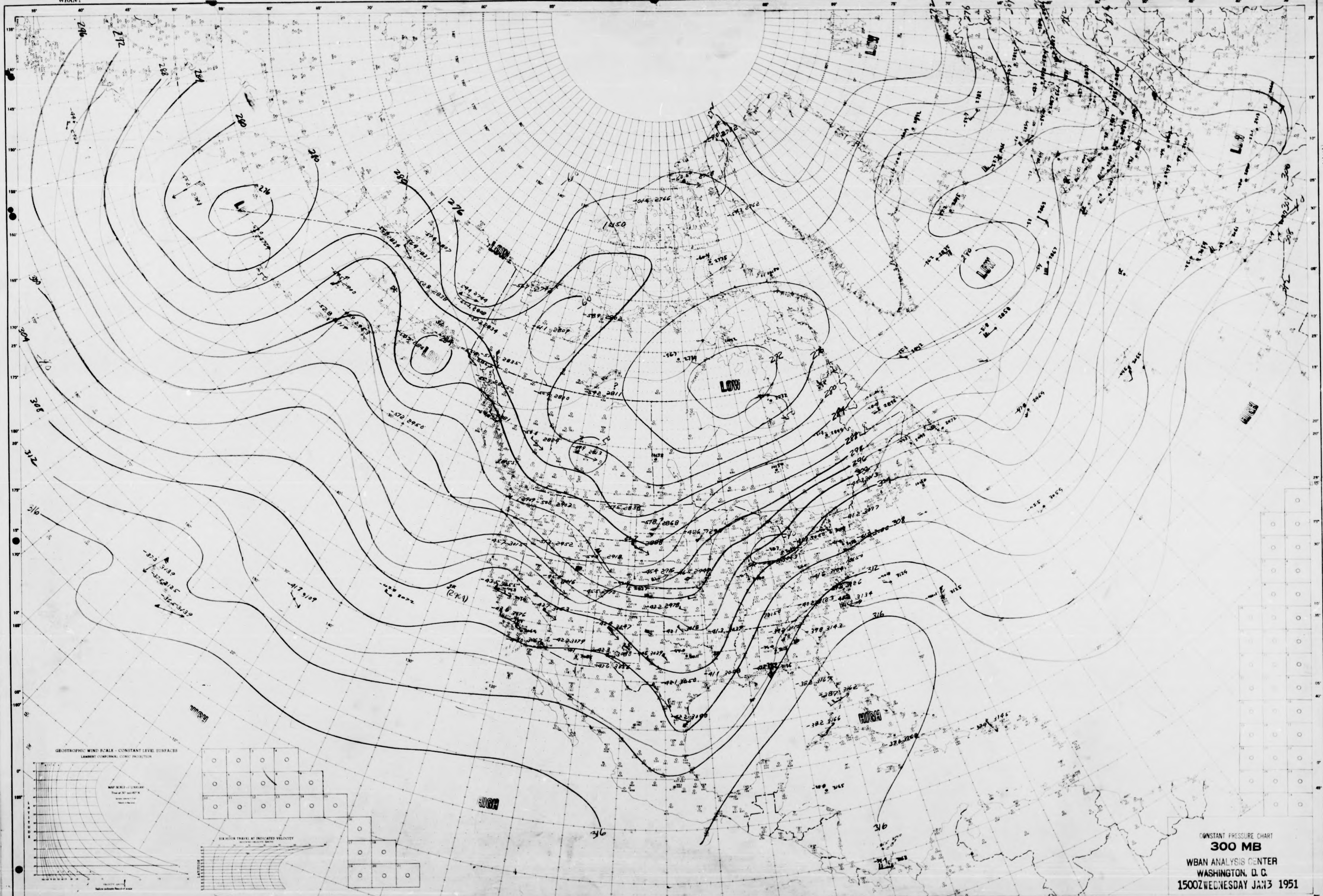


STATION  TIME  DATE
ANALYST  PLOTTED BY  TYPE OF LEVEL

NORTH AMERICA

NORTH AMERICA
WBAN-1

# U.S.-WBAN-WEATHER PLOTTING CHART

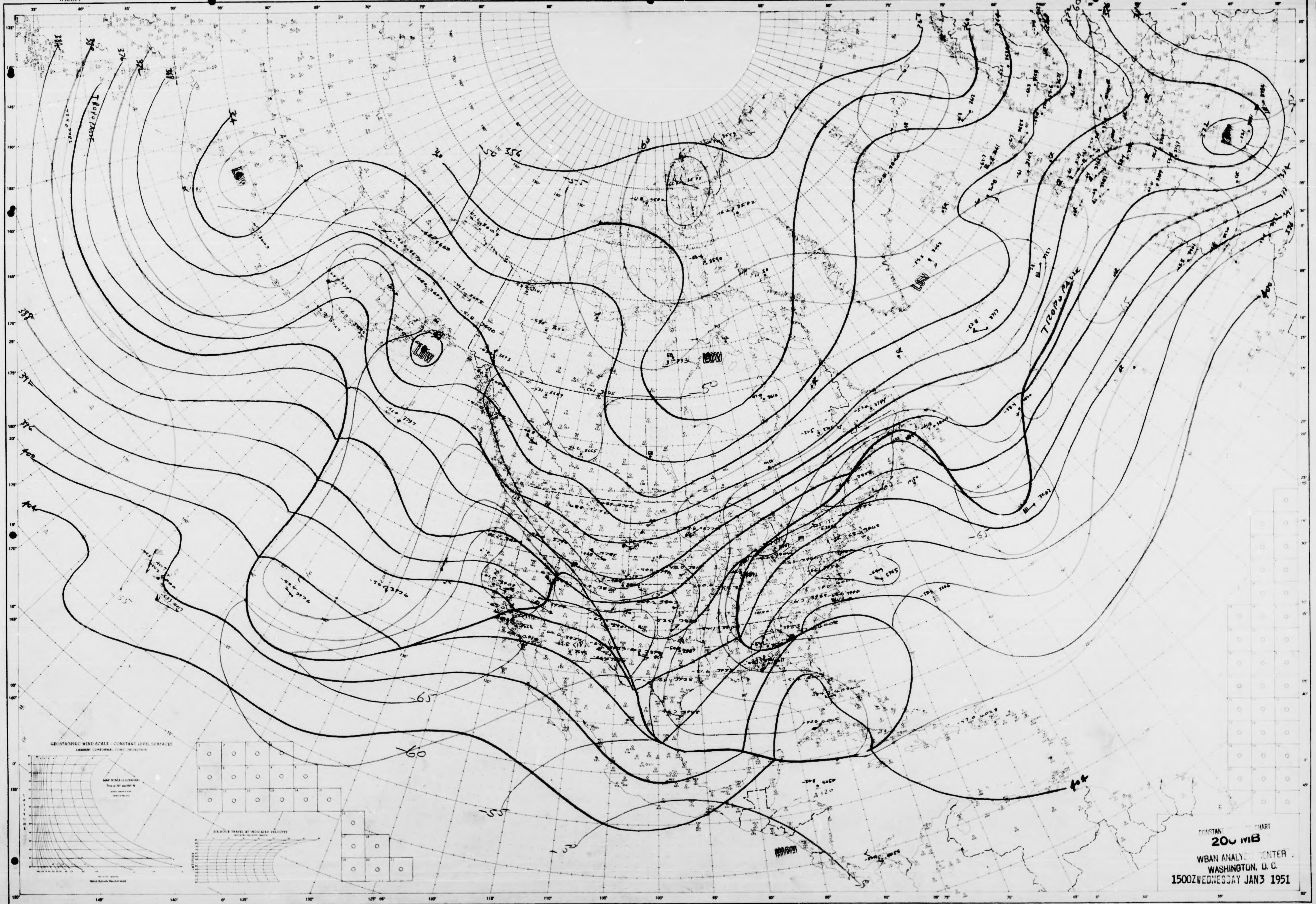


STATION ........ TIME ........ Z DATE ........
ANALYST RAO ........ UNIT ........ PLOTTED BY ........ TYPE OF LEVEL

NORTH AMERICA

NORTH AMERICA
WBAN-1

# U.S.-WBAN-WEATHER PLOTTING CHART

NORTH AMERICA
WBAN-1

# U.S.-WBAN-WEATHER PLOTTING CHART

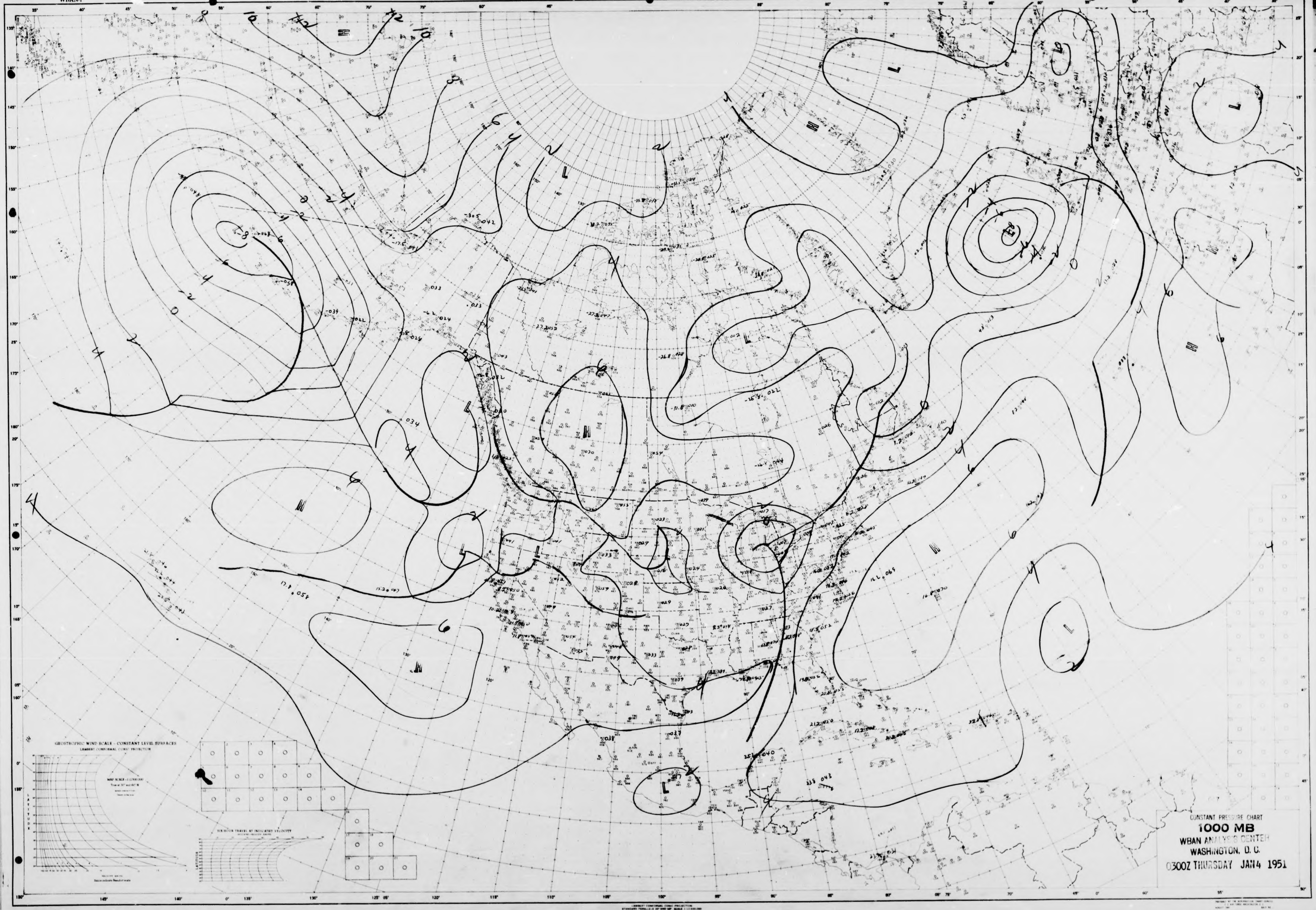


STATION ... TIME ... DATE ...
ANALYST TB ... UNIT ... PLOTTED BY ... TYPE OF LEVEL ...

NORTH AMERICA

NORTH AMERICA
WBAN-1

# U.S.-WBAN-WEATHER PLOTTING CHART

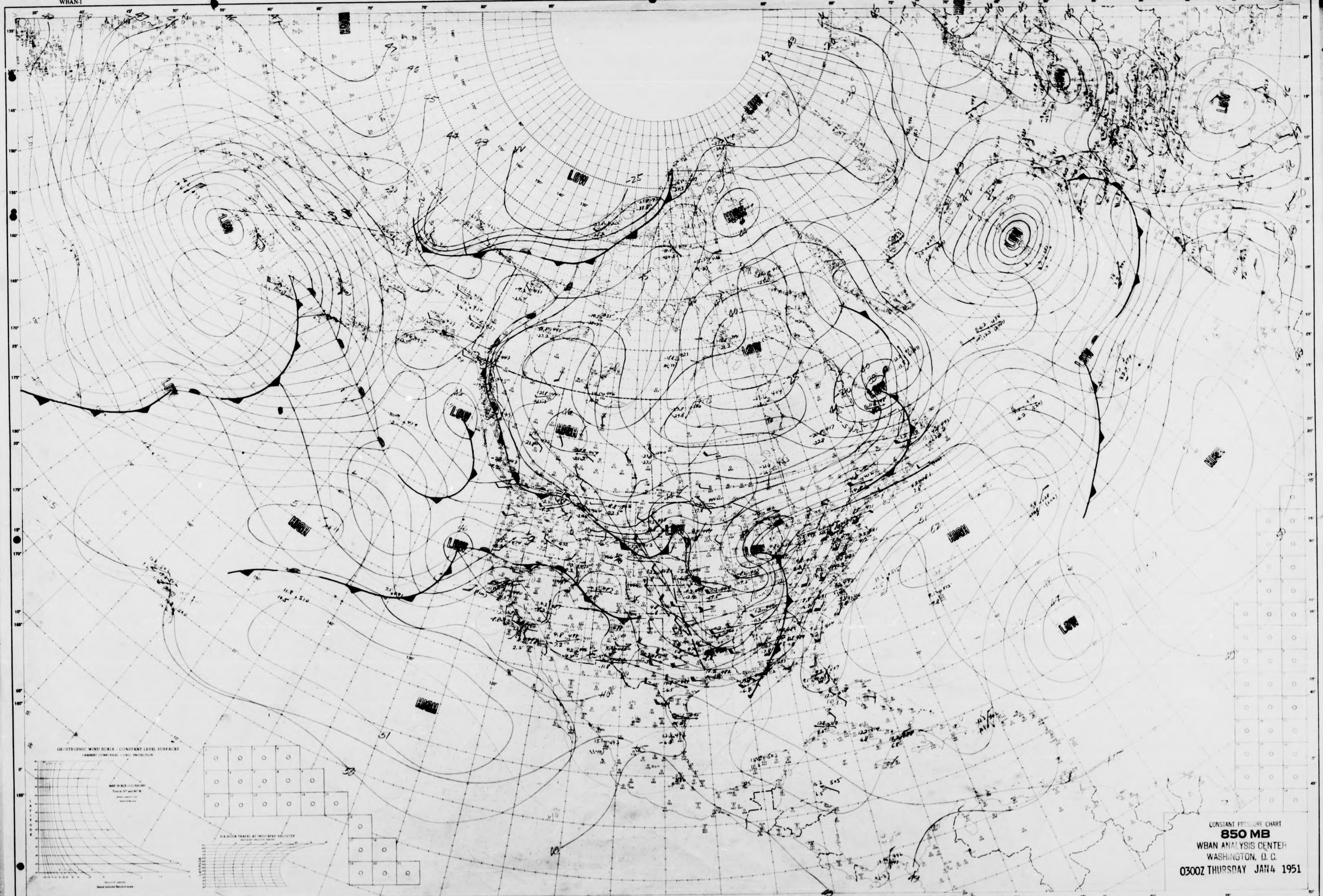


STATION
ANALYST
NORTH AMERICA

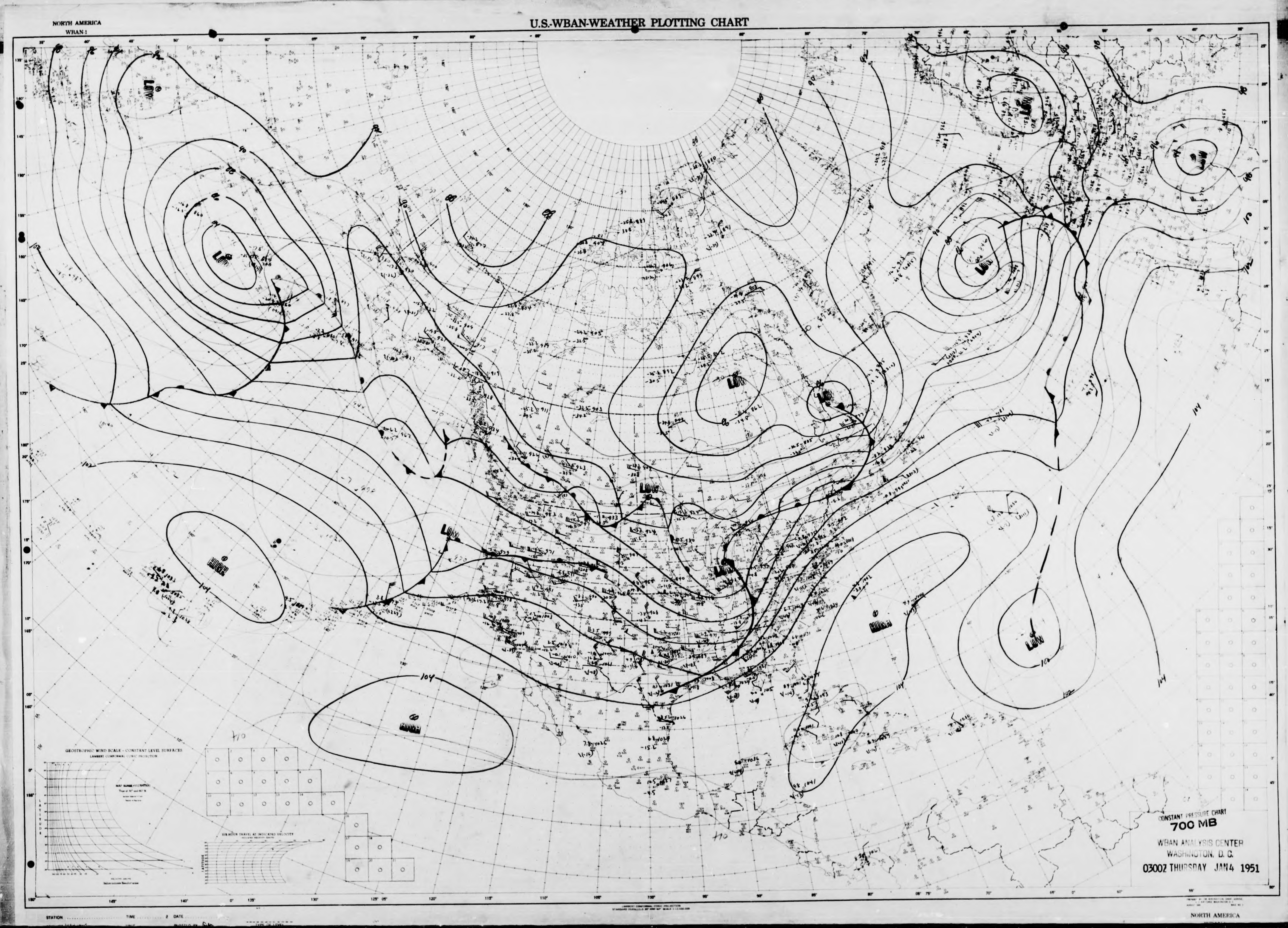
NORTH AMERICA
WBAN-1
U.S.-WBAN-WEATHER PLOTTING CHART
LOW
HIGH
GEOSTROPHIC WIND SCALE - CONSTANT LEVEL SURFACES
CONSTANT PRESSURE CHART
700 MB
WBAN ANALYSIS CENTER
WASHINGTON, D. C.
0300Z THURSDAY JAN4 1951
NORTH AMERICA

NORTH AMERICA
WBAN-1

# U.S.-WBAN-WEATHER PLOTTING CHART

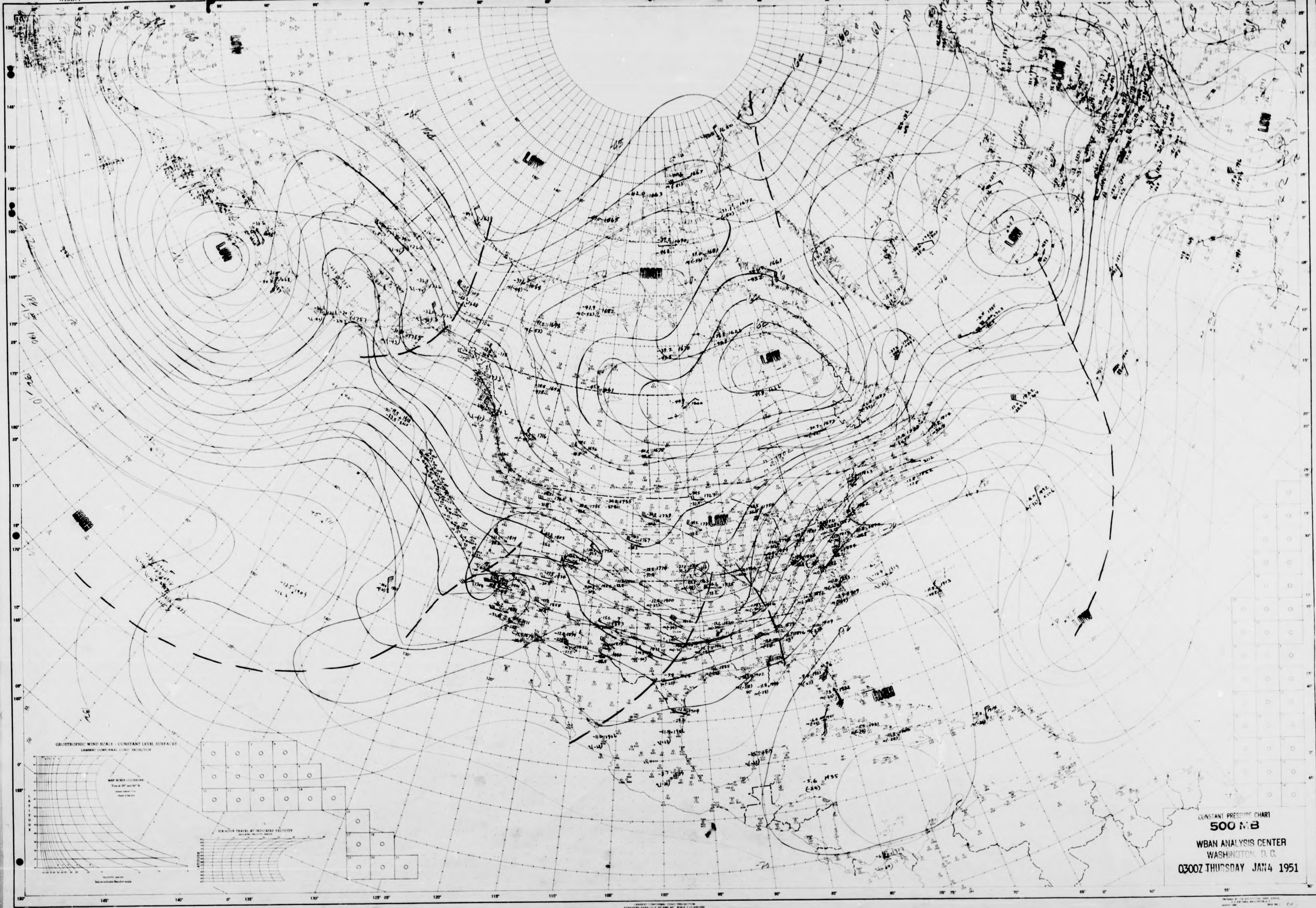


STATION
TIME
DATE

NORTH AMERICA

NORTH AMERICA
WBAN-1

# U.S.-WBAN-WEATHER PLOTTING CHART

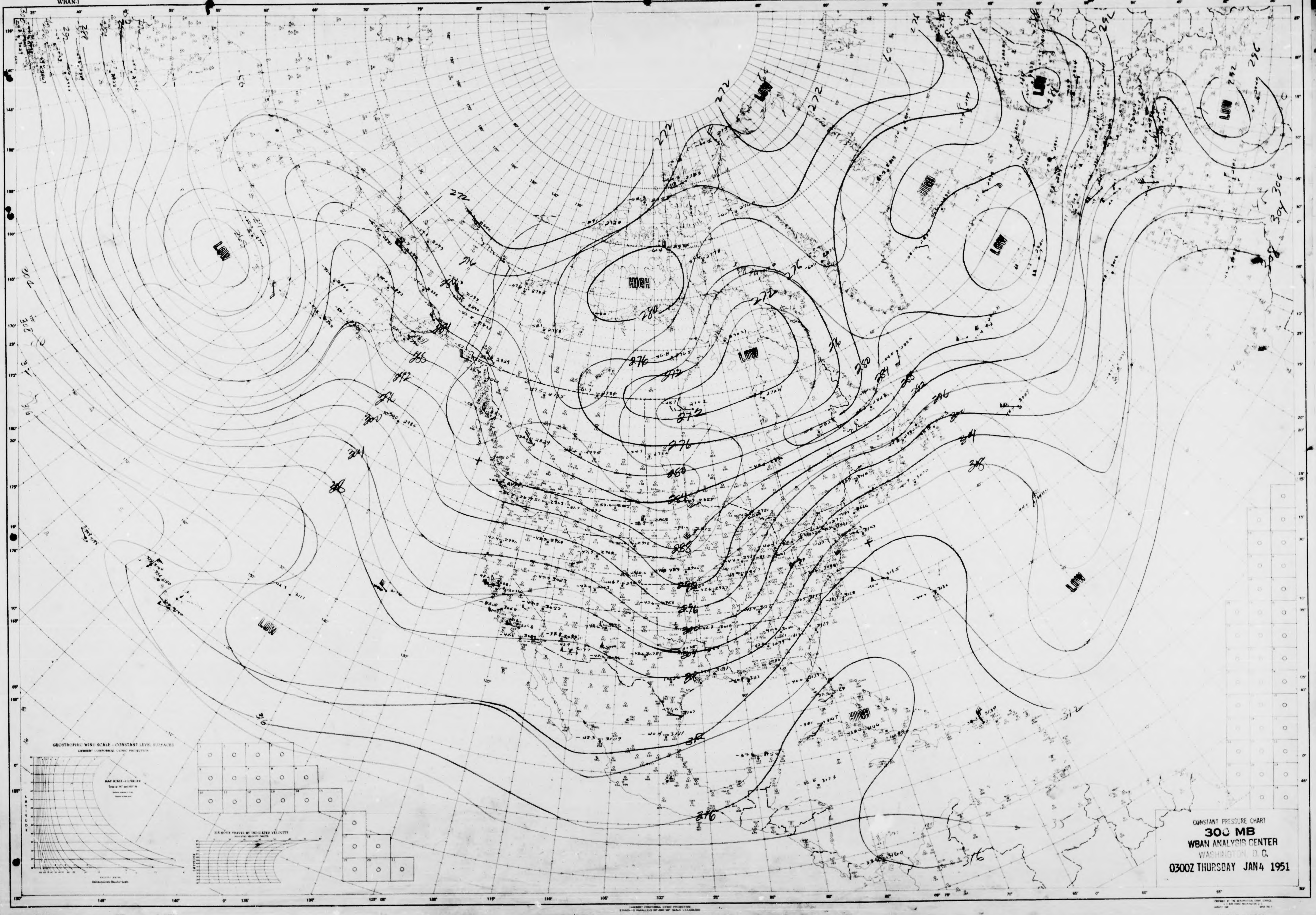


NORTH AMERICA

NORTH AMERICA
WBAN-1

# U.S.-WBAN-WEATHER PLOTTING CHART

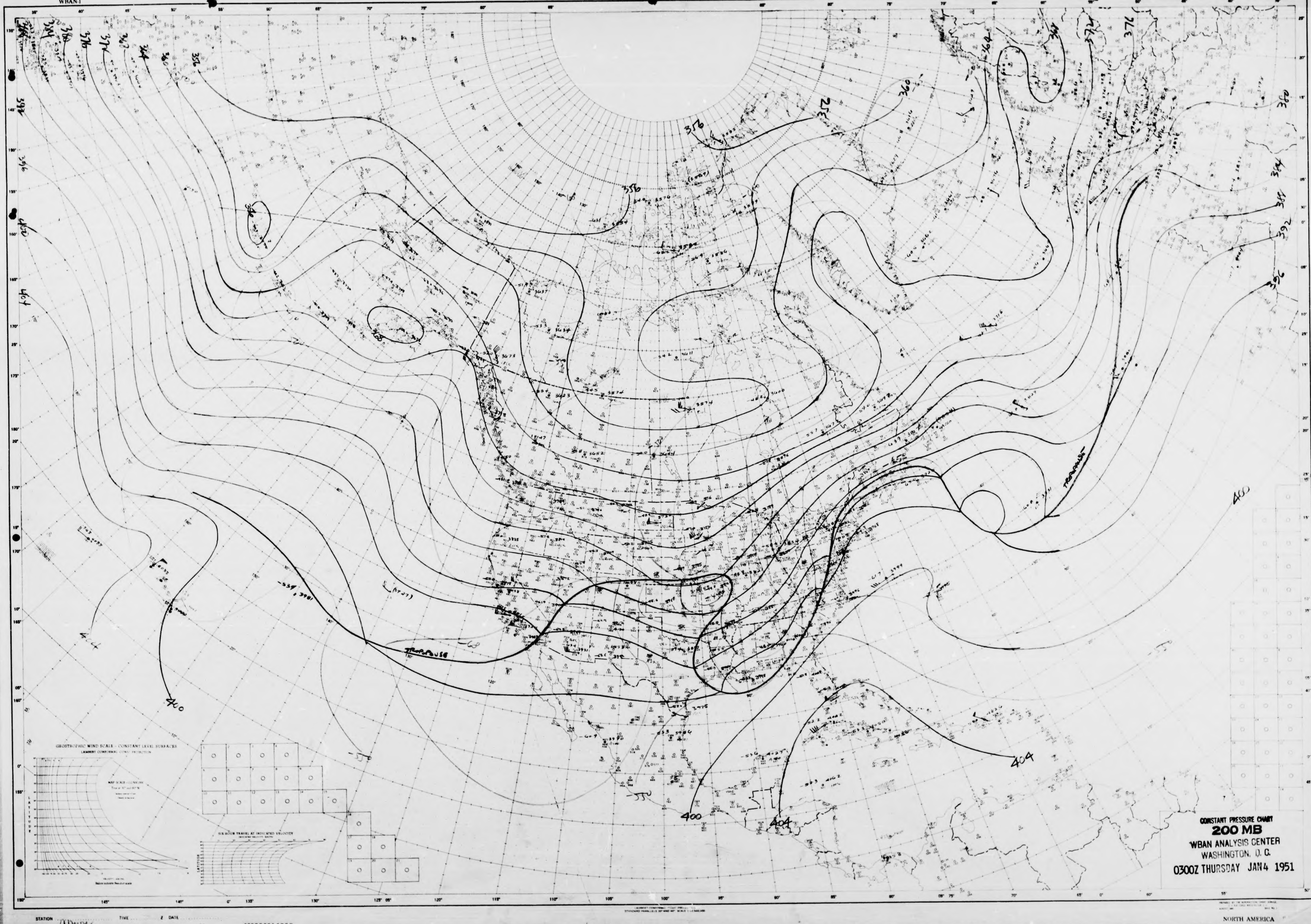


STATION TIME DATE
ANALYST PLOTTED BY TYPE OF LEVEL

NORTH AMERICA

NORTH AMERICA
WBAN-1

# U.S.-WBAN-WEATHER PLOTTING CHART

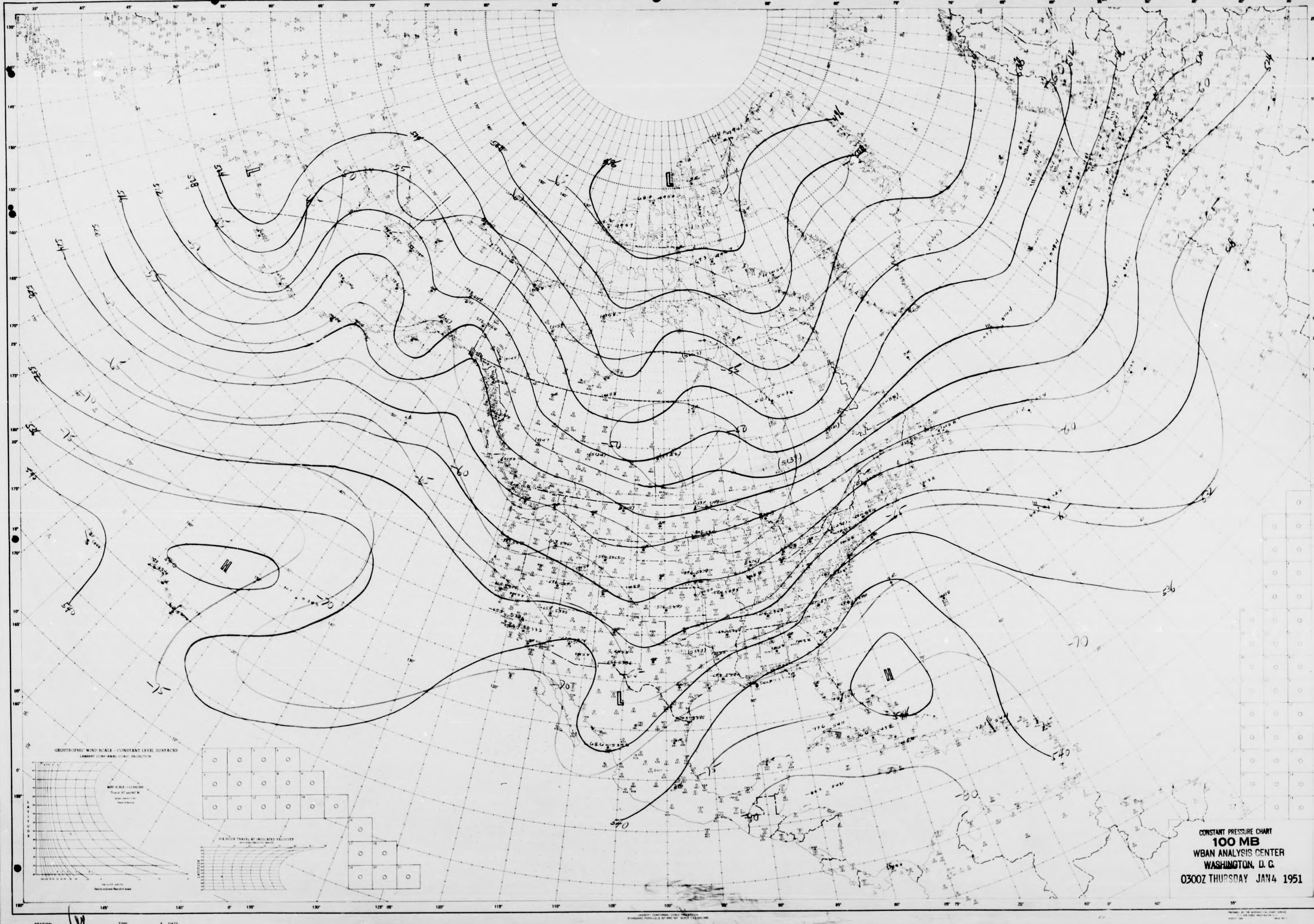


STATION | TIME | Z | DATE
ANALYST | UNIT | PLOTTED BY | TYPE OF LEVEL

NORTH AMERICA

NORTH AMERICA
WBAN-1

# U.S.-WBAN-WEATHER PLOTTING CHART

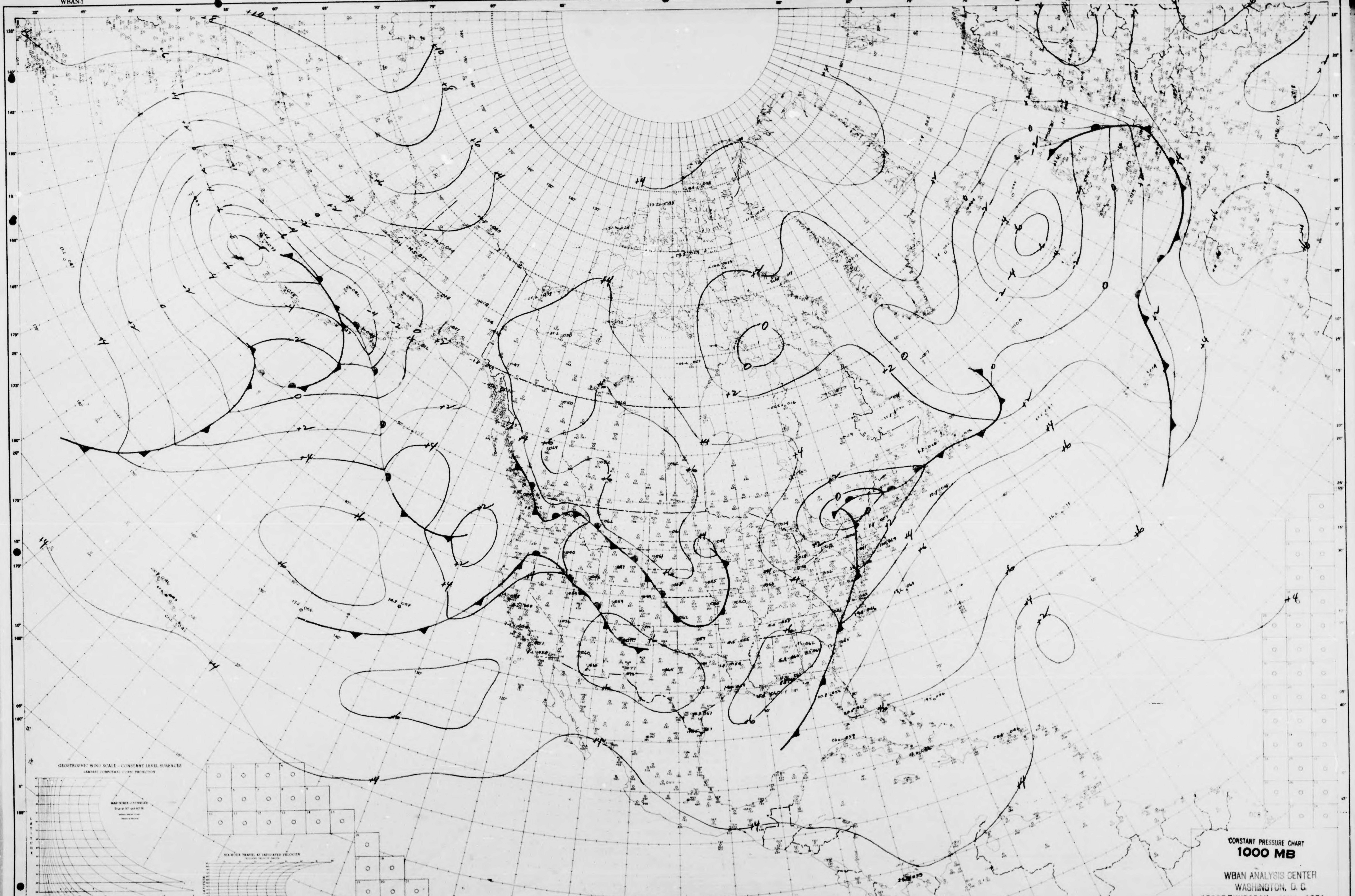


STATION
ANALYST
TIME
UNIT
DATE
PLOTTED BY
TYPE OF LEVEL
NORTH AMERICA

NORTH AMERICA
WBAN-1

# U.S.-WBAN-WEATHER PLOTTING CHART

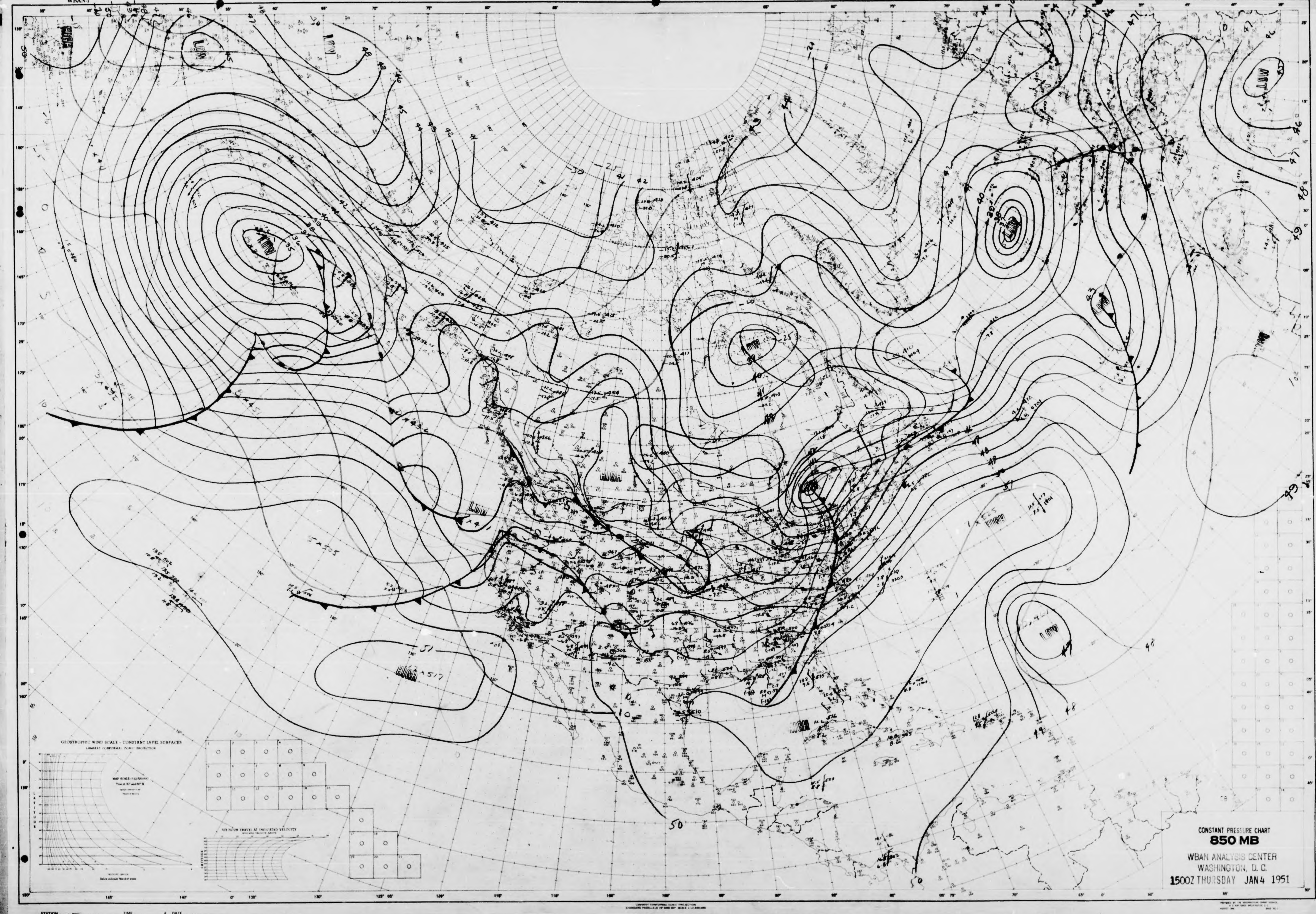


STATION TIME Z DATE
ANALYST UNIT PLOTTED BY TYPE OF LEVEL

NORTH AMERICA

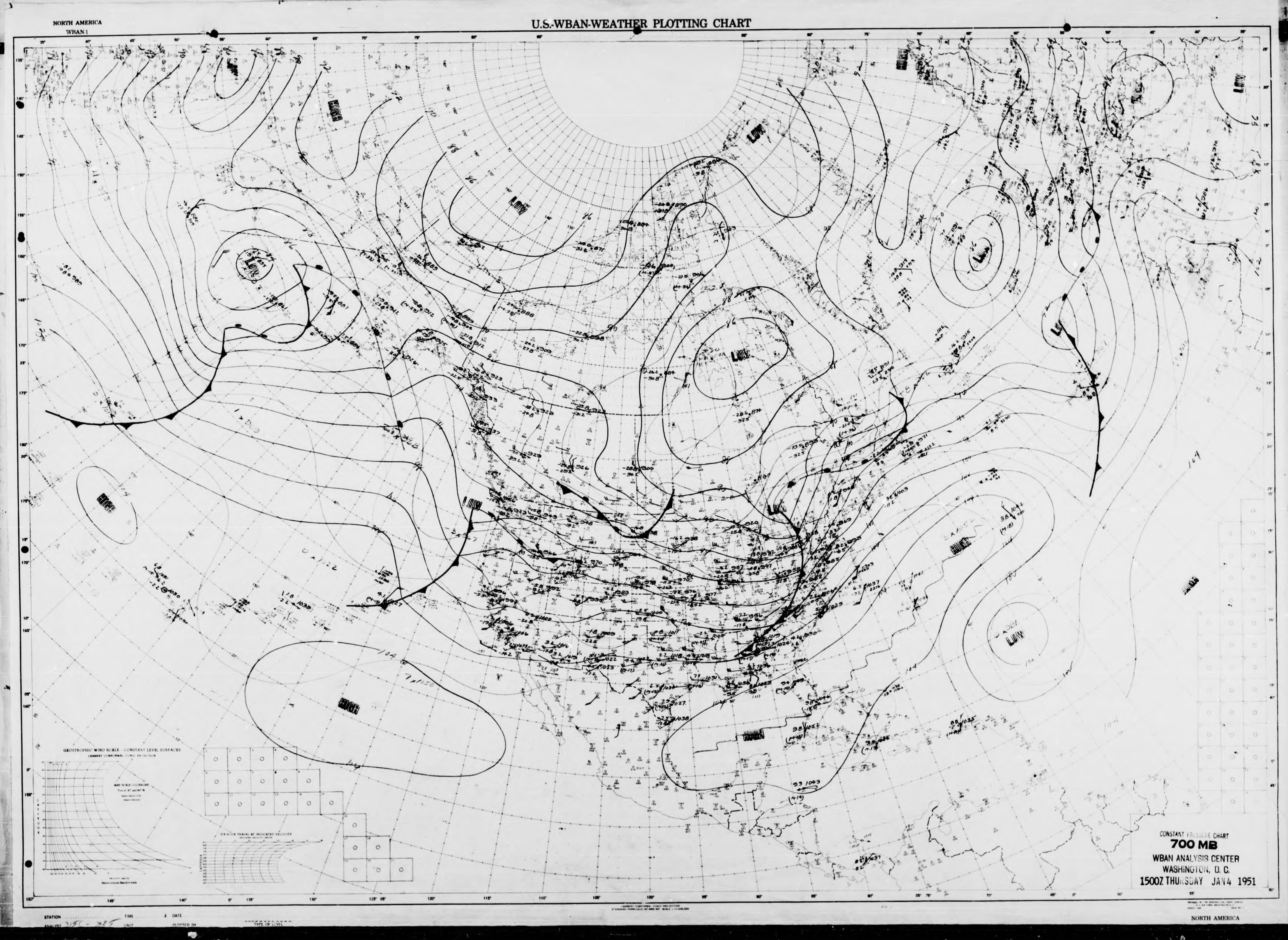
NORTH AMERICA
WBAN-1
U.S.-WBAN-WEATHER PLOTTING CHART
HIGH
LOW
GEOSTROPHIC WIND SCALE - CONSTANT LEVEL SURFACES
CONSTANT PRESSURE CHART
700 MB
WBAN ANALYSIS CENTER
WASHINGTON, D. C.
1500Z THURSDAY JAN 4 1951
STATION
TIME
DATE
ANALYST
UNIT
PLOTTED BY
TYPE OF LEVEL
NORTH AMERICA

NORTH AMERICA
WBAN-1

# U.S.-WBAN-WEATHER PLOTTING CHART

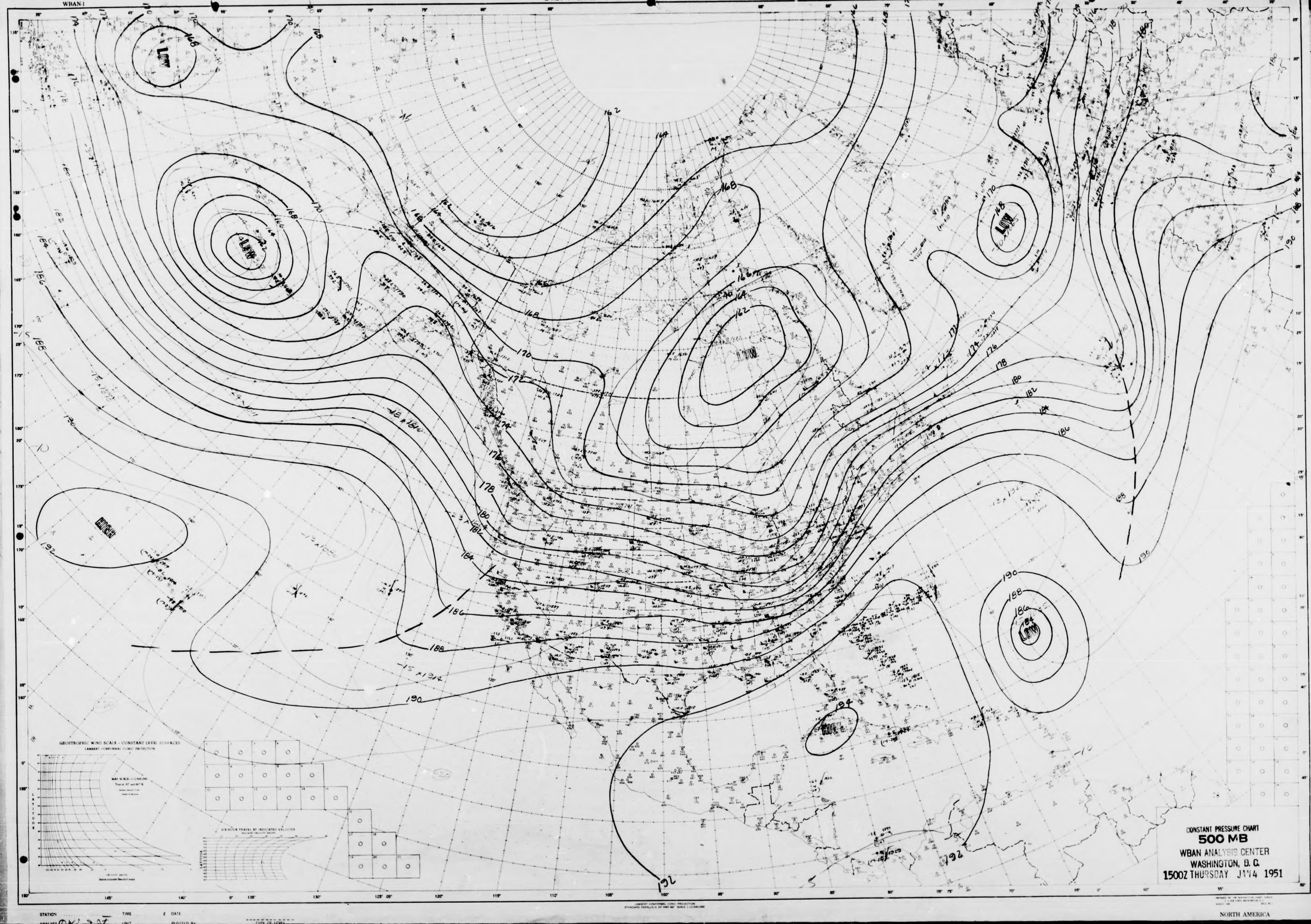


NORTH AMERICA

NORTH AMERICA
WBAN-1

U.S.-WBAN-WEATHER PLOTTING CHART

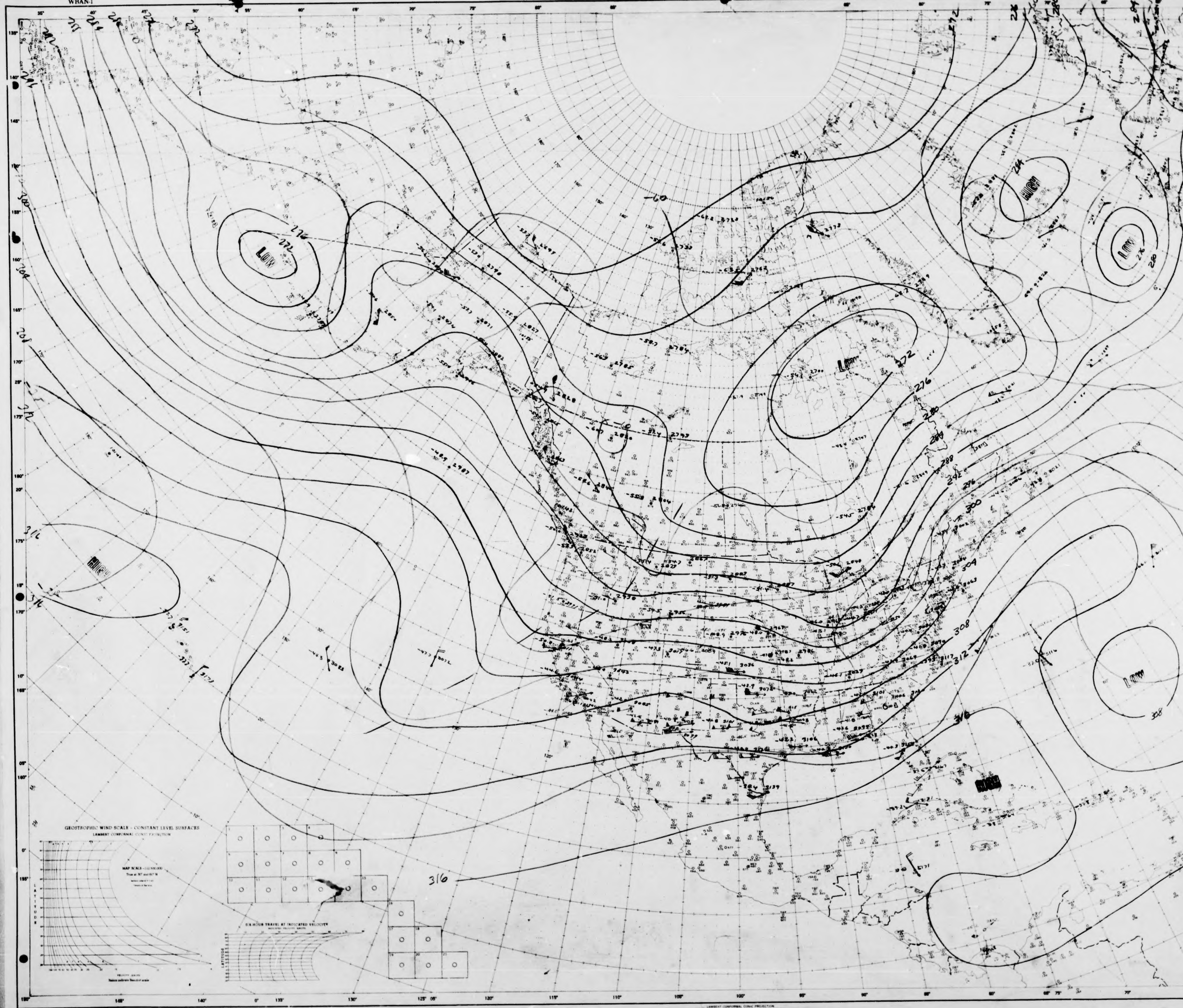


STATION TIME Z DATE
ANALYST UNIT PLOTTED BY TYPE OF LEVEL

NORTH AMERICA

NORTH AMERICA
WBAN-1

# U.S.-WBAN-WEATHER PLOTTING CHART

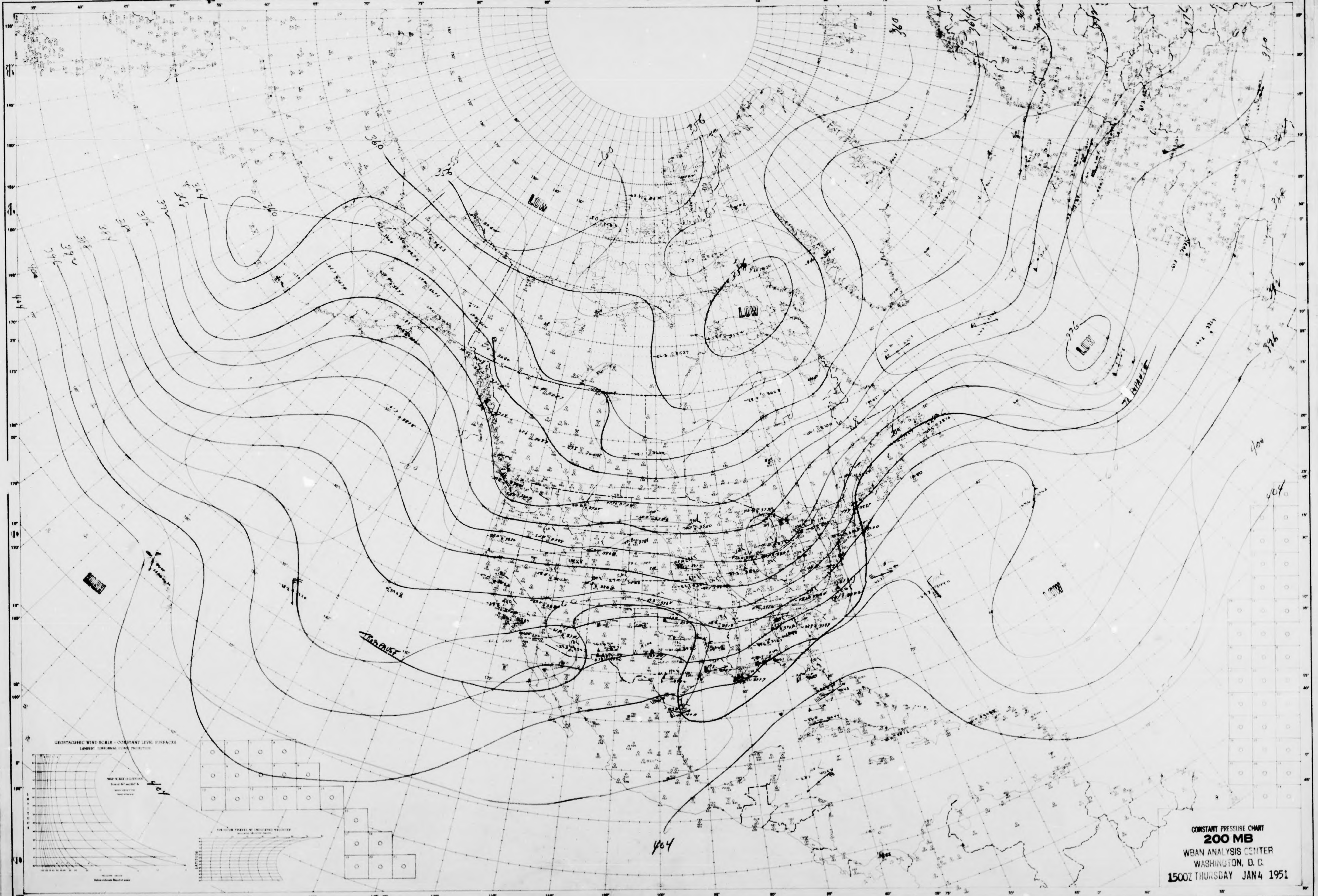


CONSTANT PRESSURE CHART
**200 MB**
WBAN ANALYSIS CENTER
WASHINGTON, D. C.
1500Z THURSDAY JAN 4 1951

STATION
ANALYST
TIME
UNIT
DATE
PLOTTED BY
TYPE OF LEVEL

NORTH AMERICA

NORTH AMERICA
WBAN-1

# U.S.-WBAN-WEATHER PLOTTING CHART

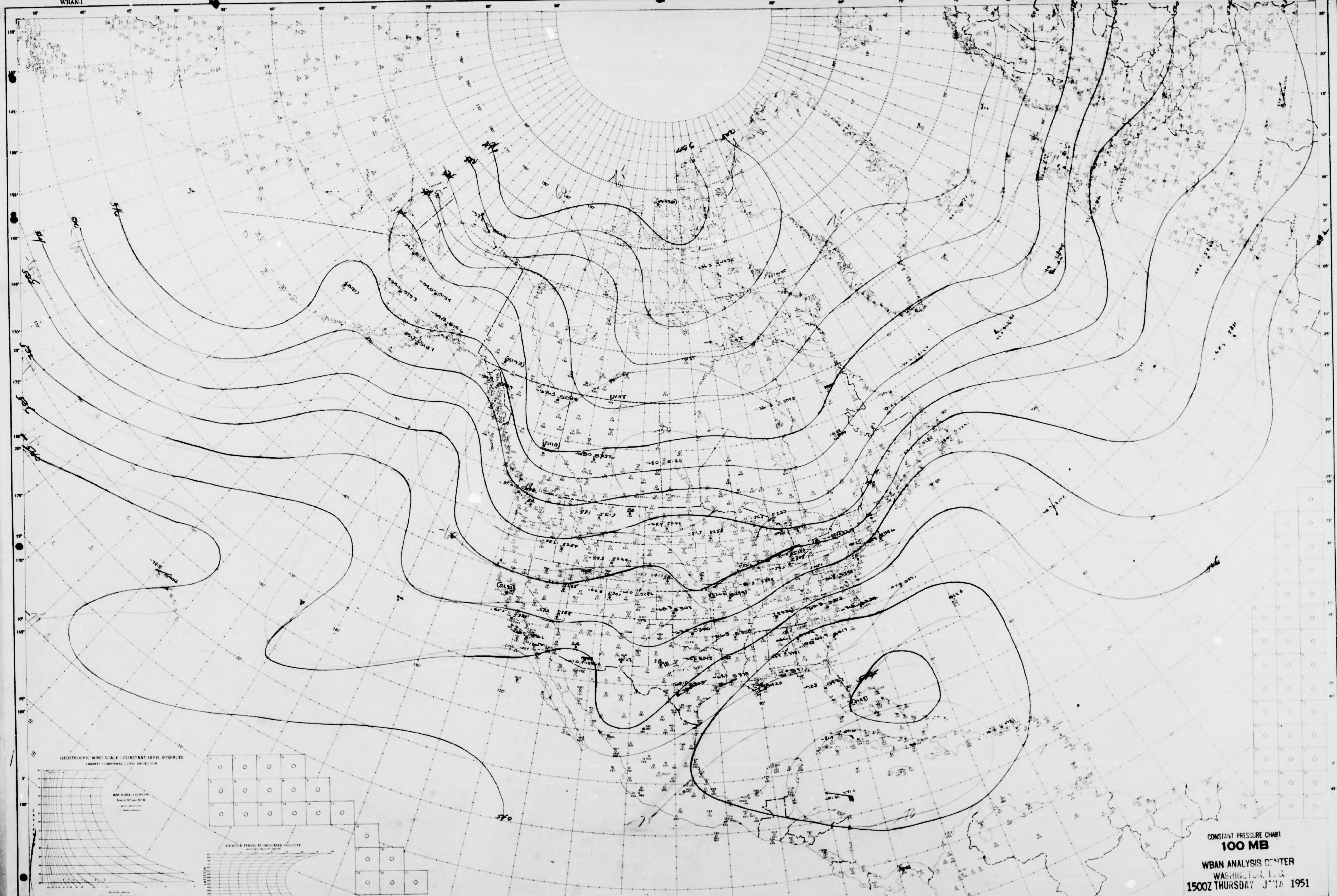


NORTH AMERICA
WBAN-1

NORTH AMERICA
WBAN-1

# U.S.-WBAN-WEATHER PLOTTING CHART

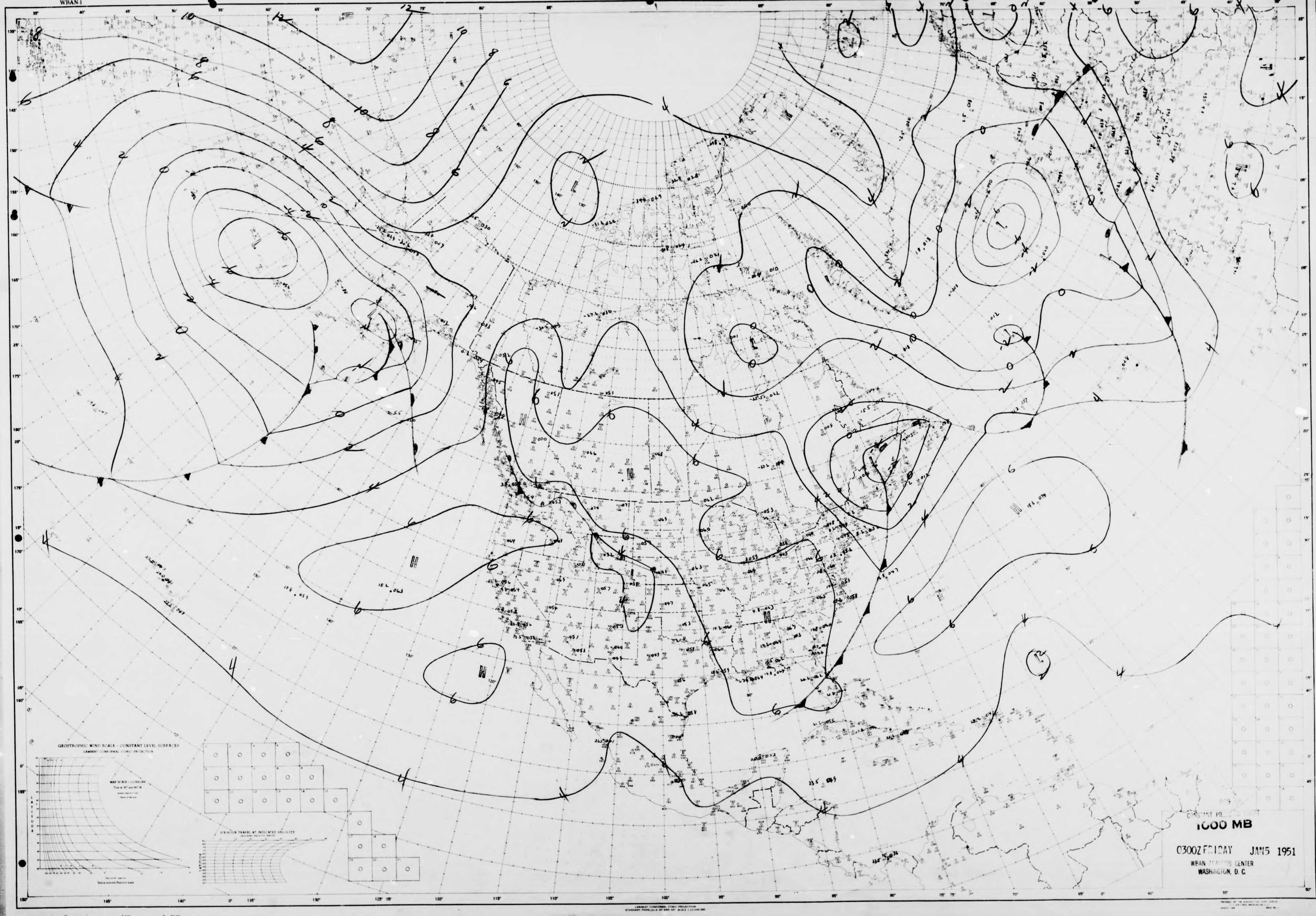


STATION TIME DATE
ANALYST RPX UNIT PLOTTED BY TYPE OF LEVEL

NORTH AMERICA
WBAN-1

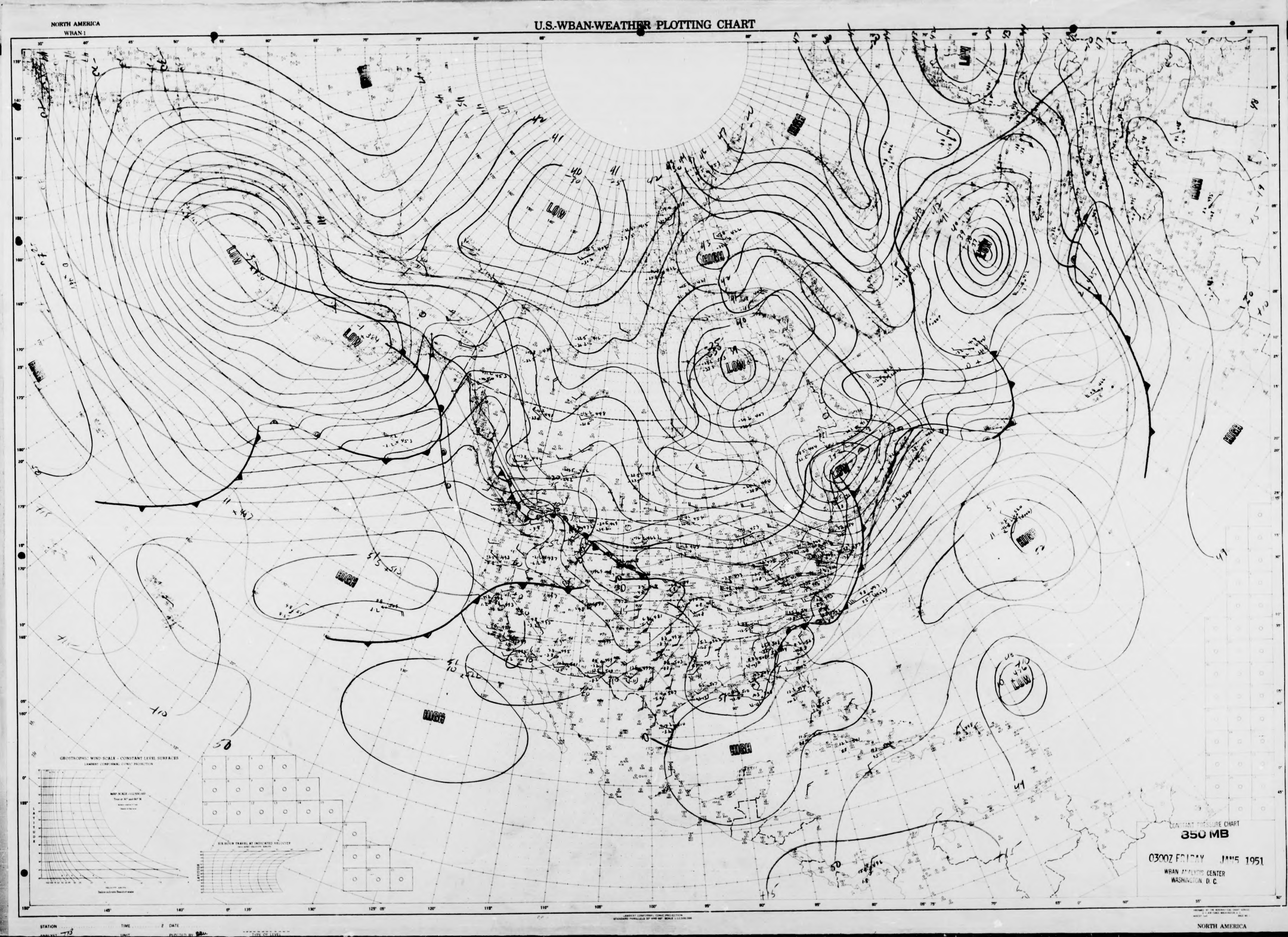
NORTH AMERICA
WBAN-1
U.S.-WBAN-WEATHER PLOTTING CHART
LOW
HIGH
GEOSTROPHIC WIND SCALE - CONSTANT LEVEL SURFACES
LAMBERT CONFORMAL CONIC PROJECTION
SIX HOUR TRAVEL AT INDICATED VELOCITY
CONSTANT PRESSURE CHART
350 MB
0300Z FRIDAY JAN 5 1951
WBAN ANALYSIS CENTER
WASHINGTON D. C.
STATION
ANALYST
TIME
DATE
UNIT
PLOTTED BY
TYPE OF LEVEL
NORTH AMERICA

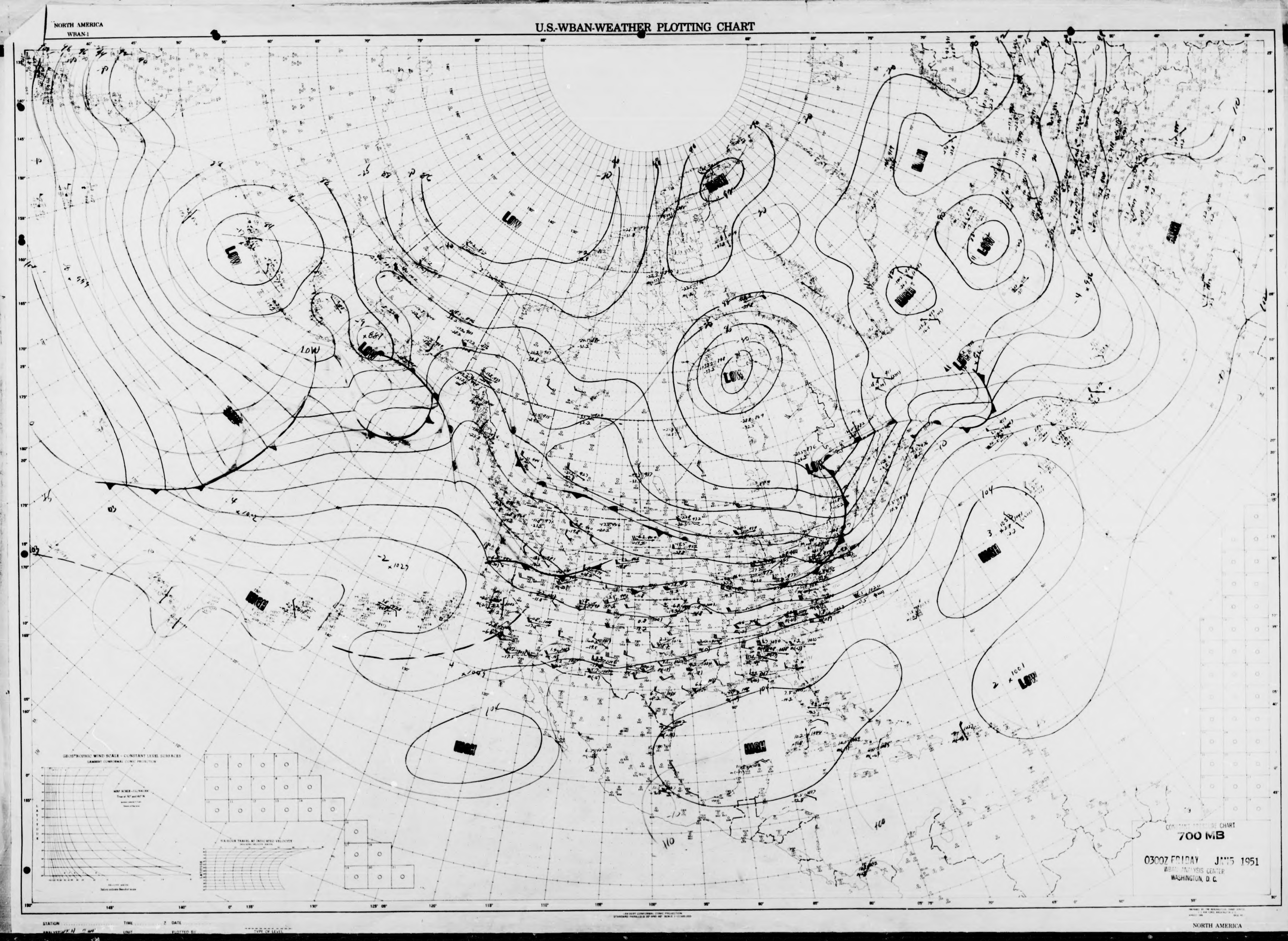
NORTH AMERICA
WBAN-1
U.S.-WBAN-WEATHER PLOTTING CHART
LOW
LOW
LOW
LOW
LOW
LOW
HIGH
HIGH
HIGH
HIGH
LOW
700 MB
03002 FRIDAY
1951
WASHINGTON, D. C.
NORTH AMERICA

NORTH AMERICA
WBAN-1

# U.S.-WBAN-WEATHER PLOTTING CHART

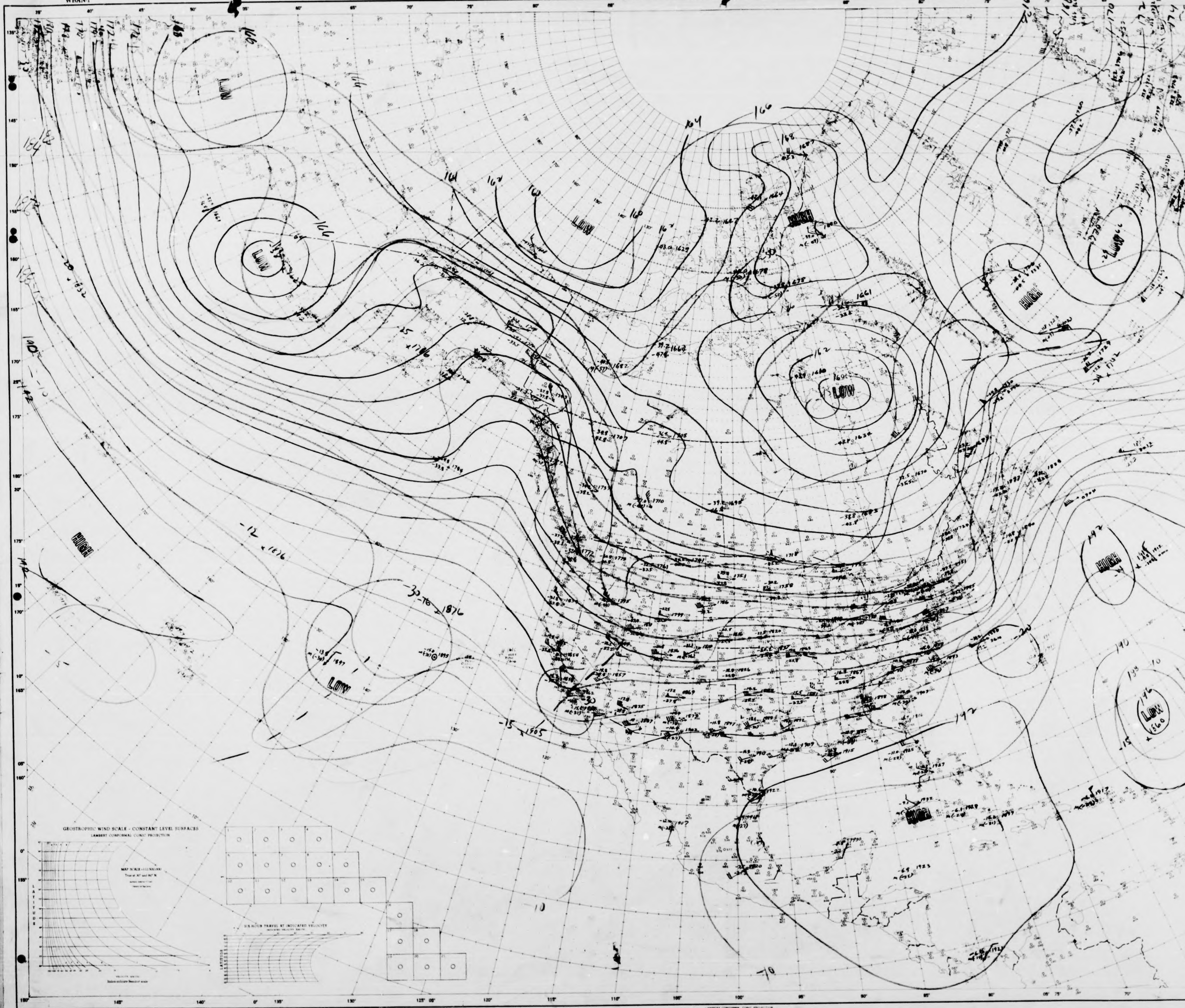


NORTH AMERICA

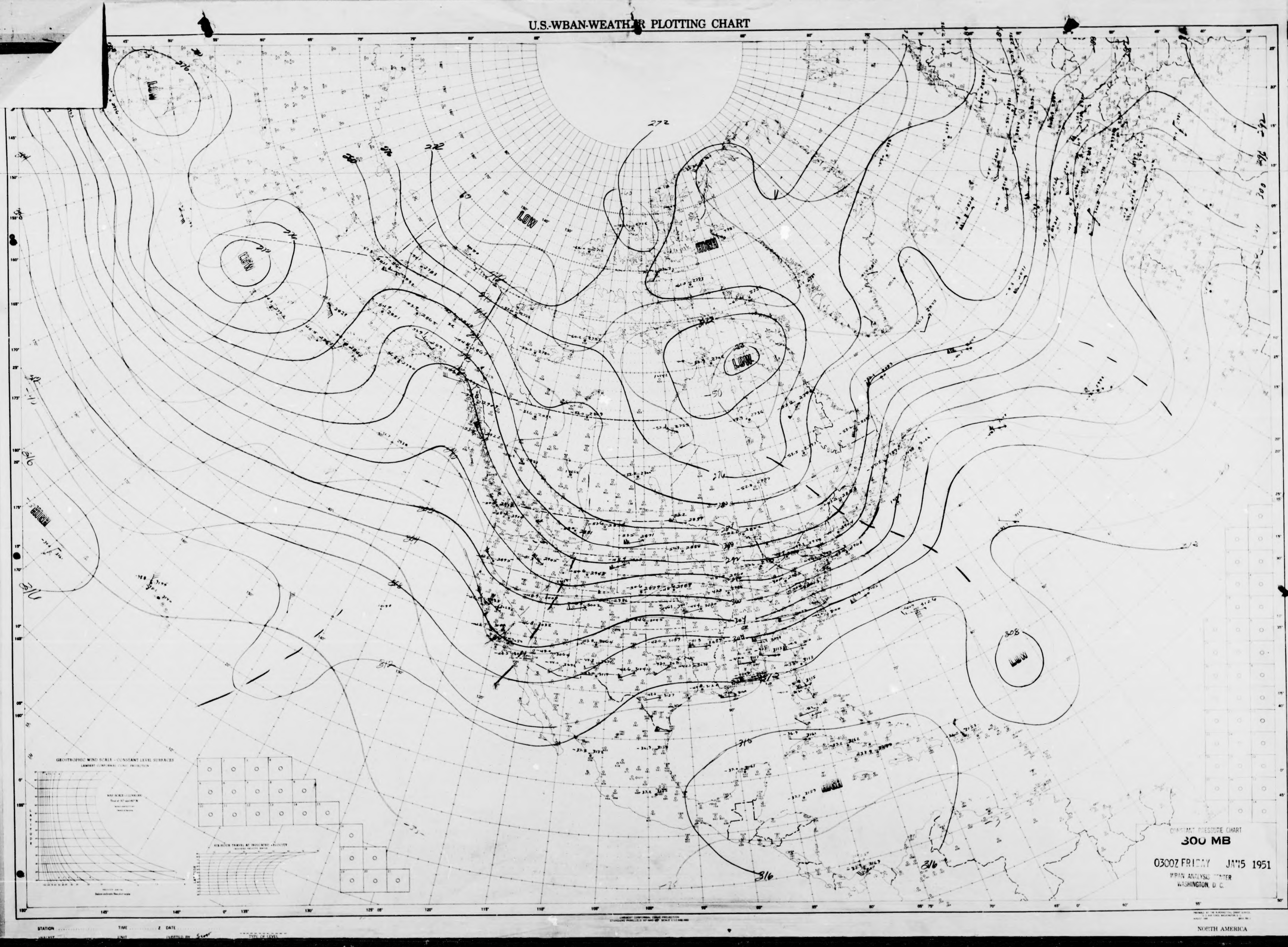
U.S.-WBAN-WEATHER PLOTTING CHART
LOW
LOW
LOW
HIGH
LOW
HIGH
LOW
HIGH
300 MB
0300Z FRIDAY JAN 15 1951
WASHINGTON, D. C.
NORTH AMERICA

NORTH AMERICA
WBAN-1

U.S.-WBAN-WEATHER PLOTTING CHART

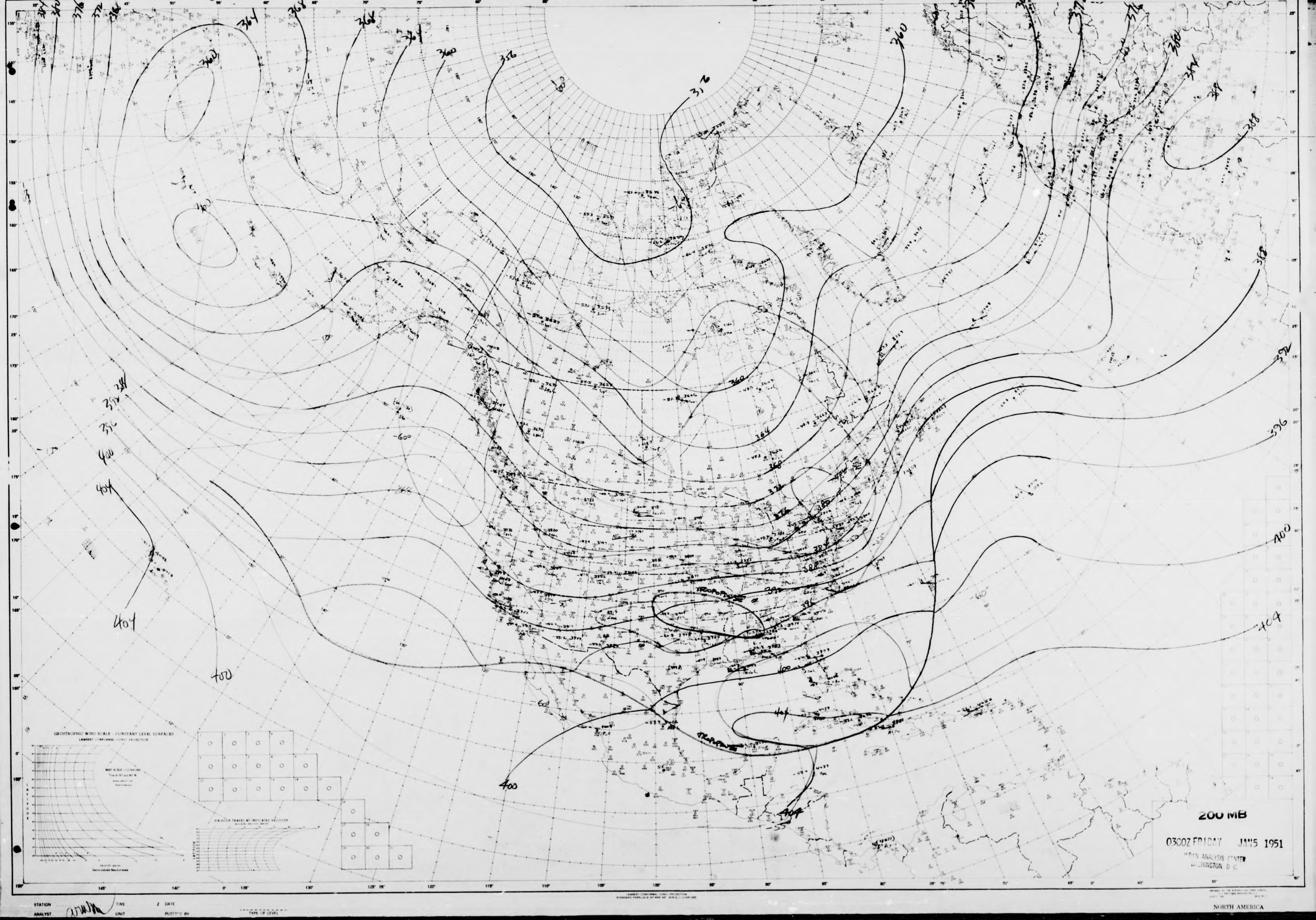

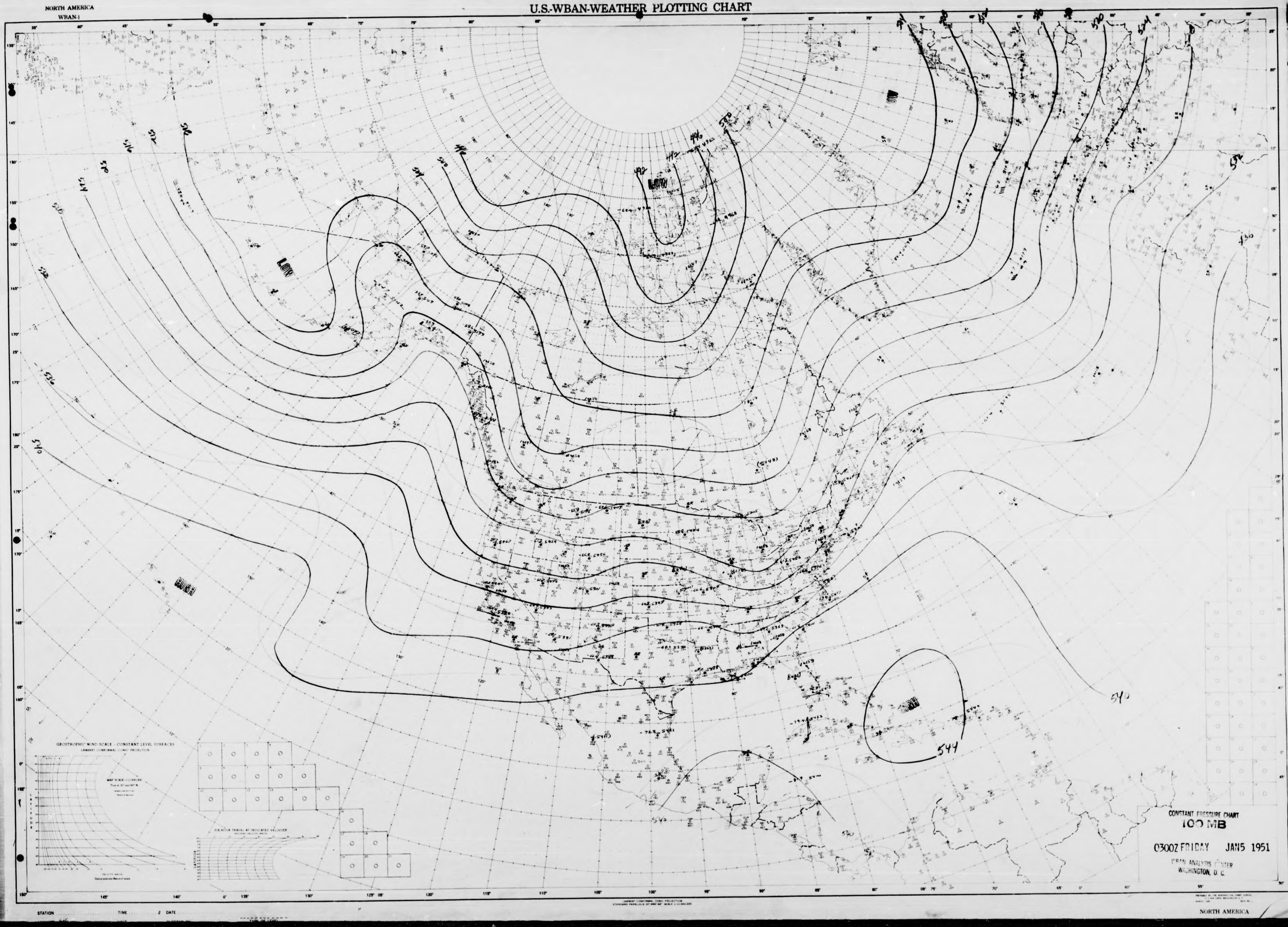
NORTH AMERICA
WBAN-1
U.S.-WBAN-WEATHER PLOTTING CHART
LOW
LOW
LOW
HIGH
HIGH
GEOSTROPHIC WIND SCALE - CONSTANT LEVEL SURFACES
LAMBERT CONFORMAL CONIC PROJECTION
CONSTANT PRESSURE CHART
100 MB
0300Z FRIDAY JAN5 1951
WBAN ANALYSIS CENTER
WASHINGTON, D. C.
STATION
TIME
DATE
NORTH AMERICA

NORTH AMERICA
WBAN-1

# U.S.-WBAN-WEATHER PLOTTING CHART

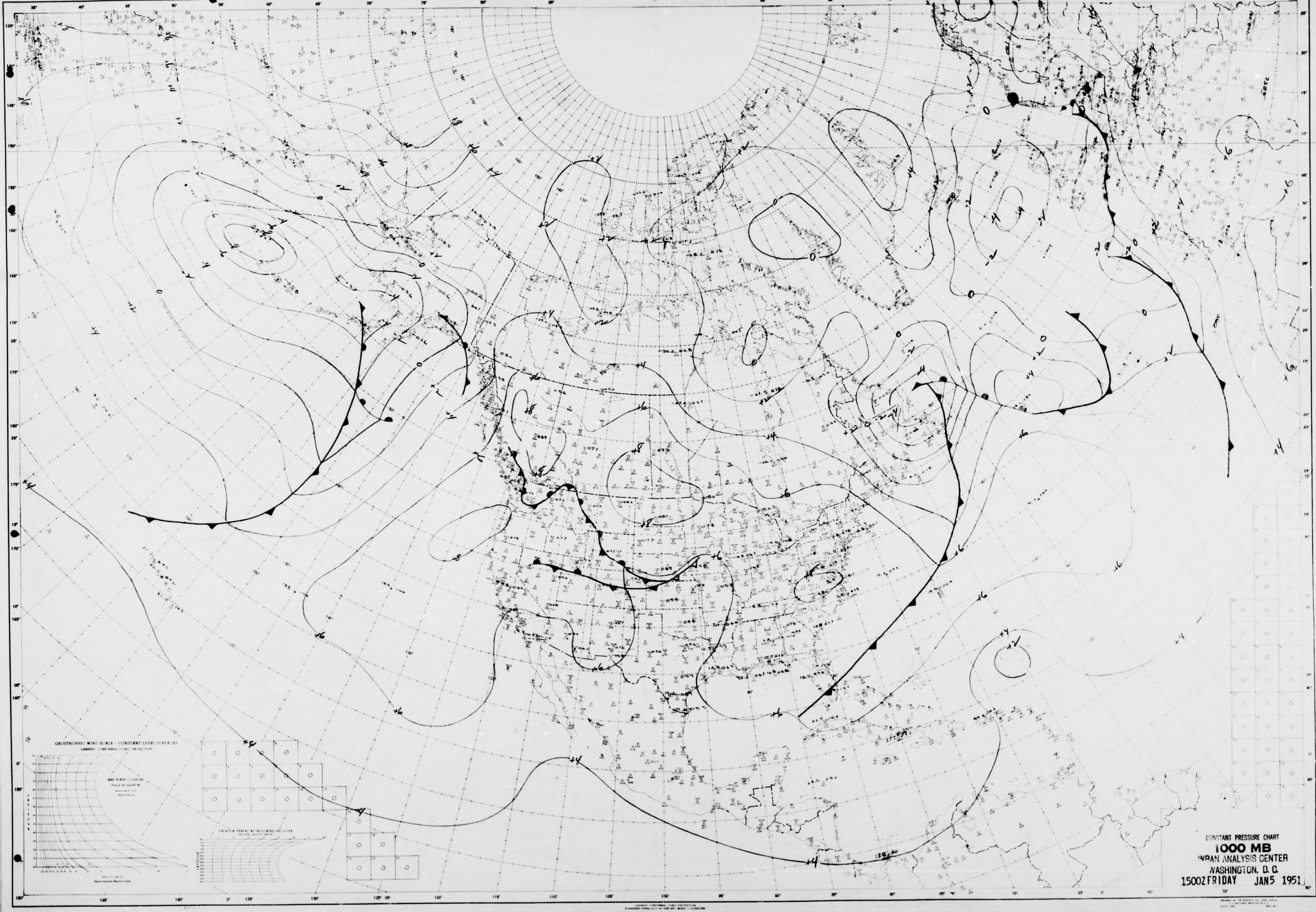


STATION
ANALYST
TIME
DATE
UNIT
PLOTTED BY
TYPE OF LEVEL

NORTH AMERICA

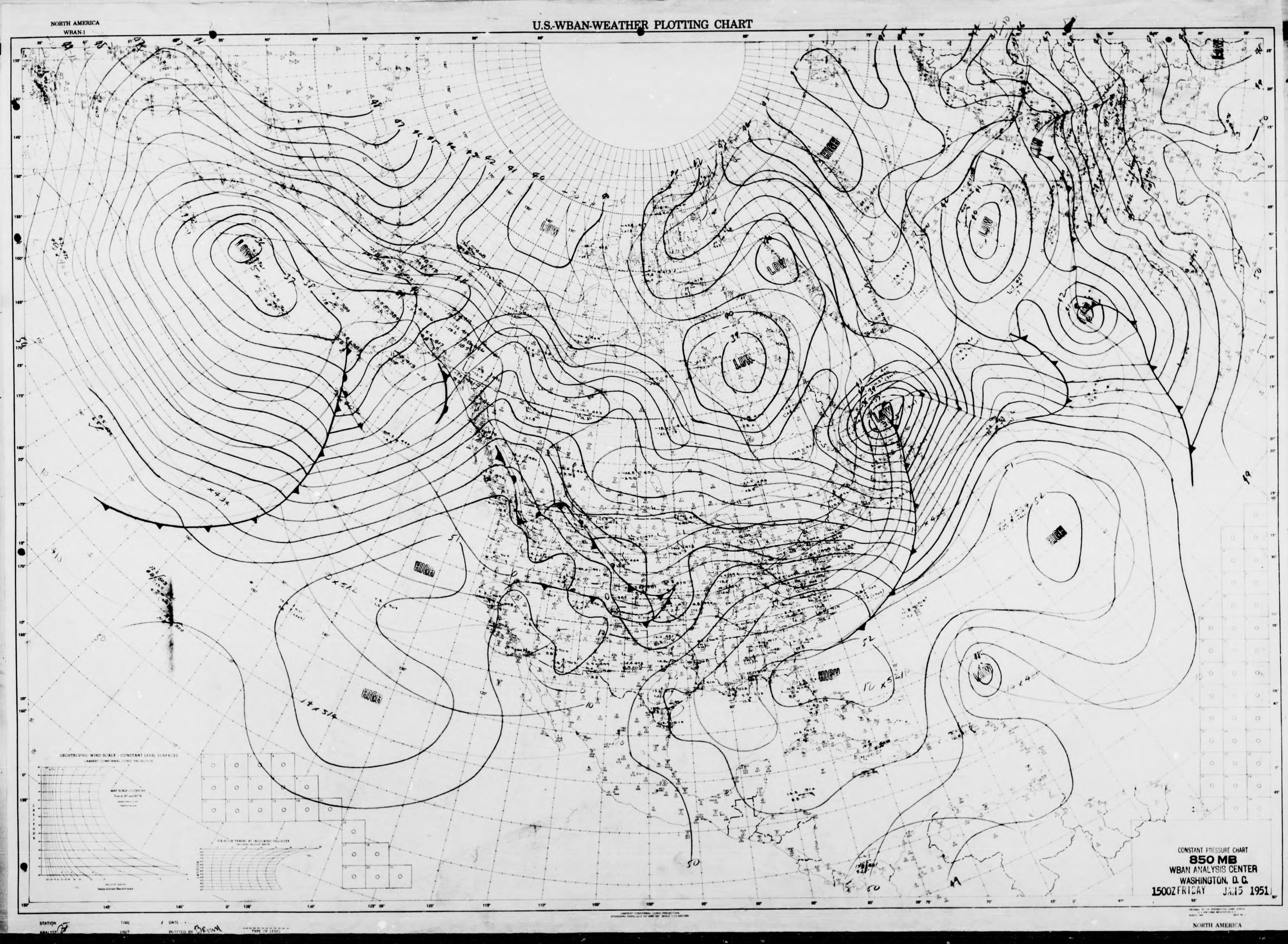
NORTH AMERICA
WBAN-1
U.S.-WBAN-WEATHER PLOTTING CHART
LOW
HIGH
CONSTANT PRESSURE CHART
850 MB
WBAN ANALYSIS CENTER
WASHINGTON, D. C.
1500Z FRIDAY JAN 15 1951
STATION
ANALYST
TIME
DATE
UNIT
PLOTTED BY
TYPE OF LEVEL
NORTH AMERICA

NORTH AMERICA
WBAN-1

# U.S.-WBAN-WEATHER PLOTTING CHART

NORTH AMERICA

NORTH AMERICA
WBAN-1

# U.S.-WBAN-WEATHER PLOTTING CHART

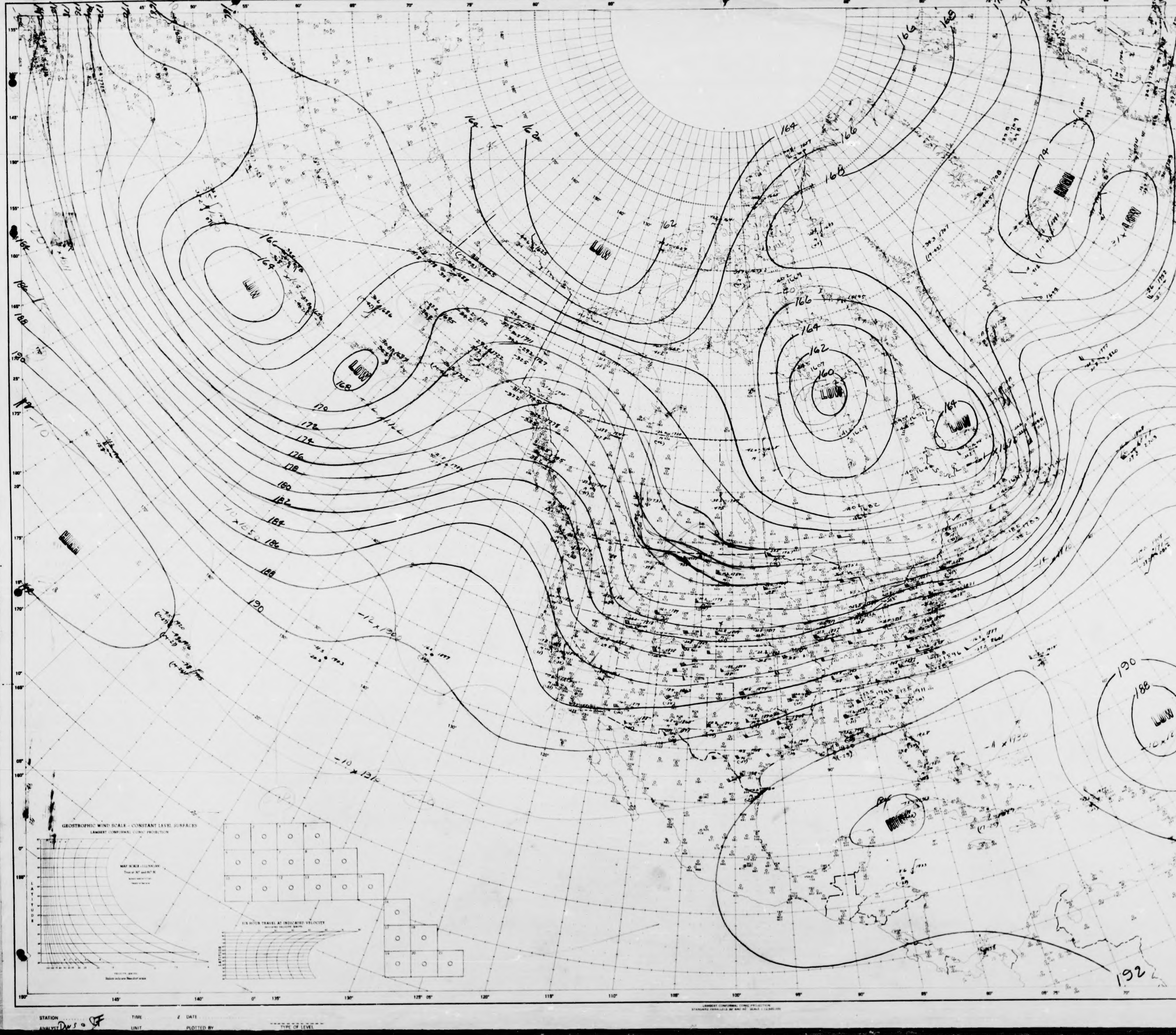


STATION TIME DATE
ANALYST UNIT PLOTTED BY TYPE OF LEVEL

NORTH AMERICA

NORTH AMERICA
WBAN-1

# U.S.-WBAN-WEATHER PLOTTING CHART

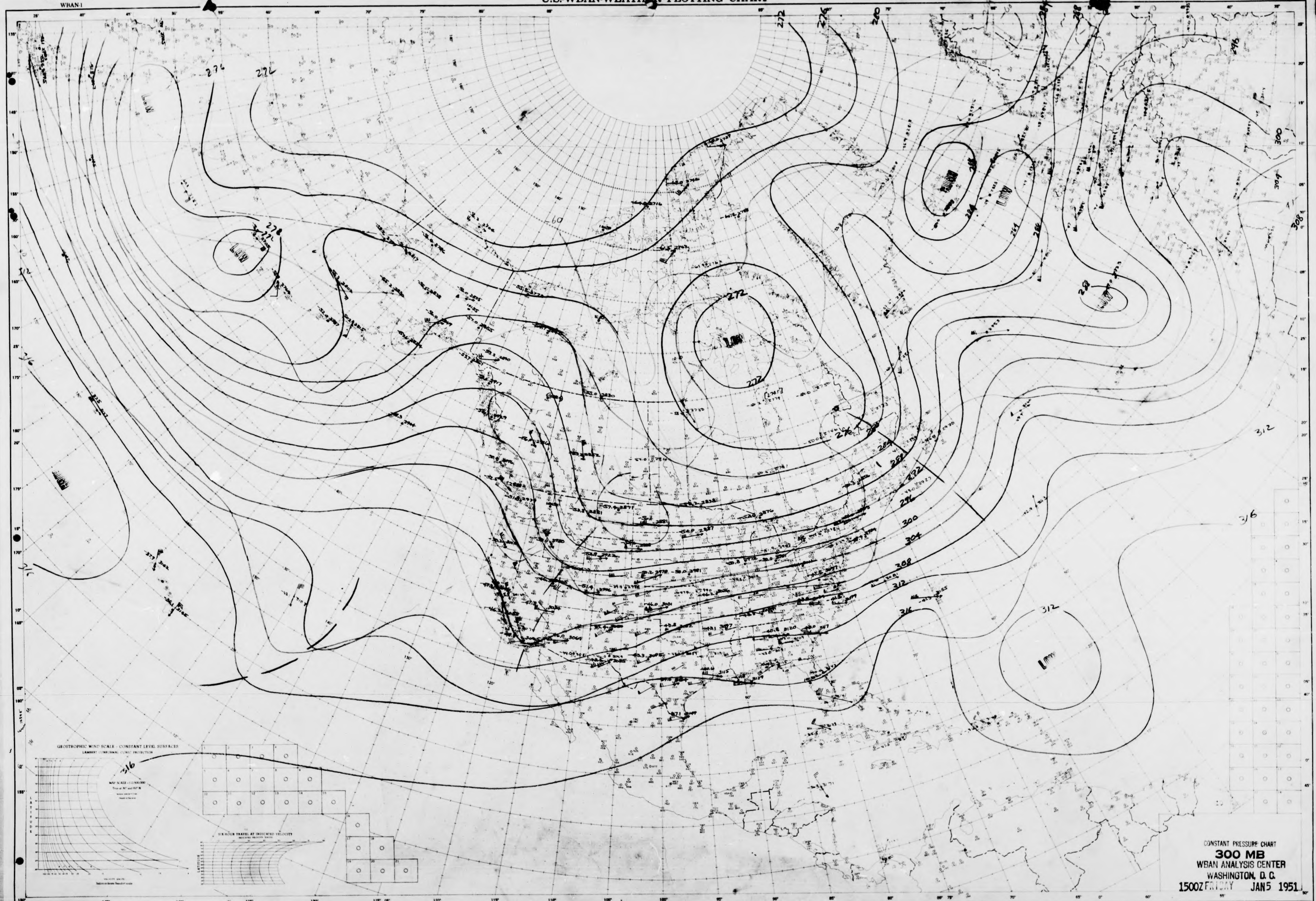


STATION TIME Z DATE
ANALYST EMC 9 JF UNIT PLOTTED BY Prewitt TYPE OF LEVEL

NORTH AMERICA

NORTH AMERICA
WBAN-1

# U.S.-WBAN-WEATHER PLOTTING CHART

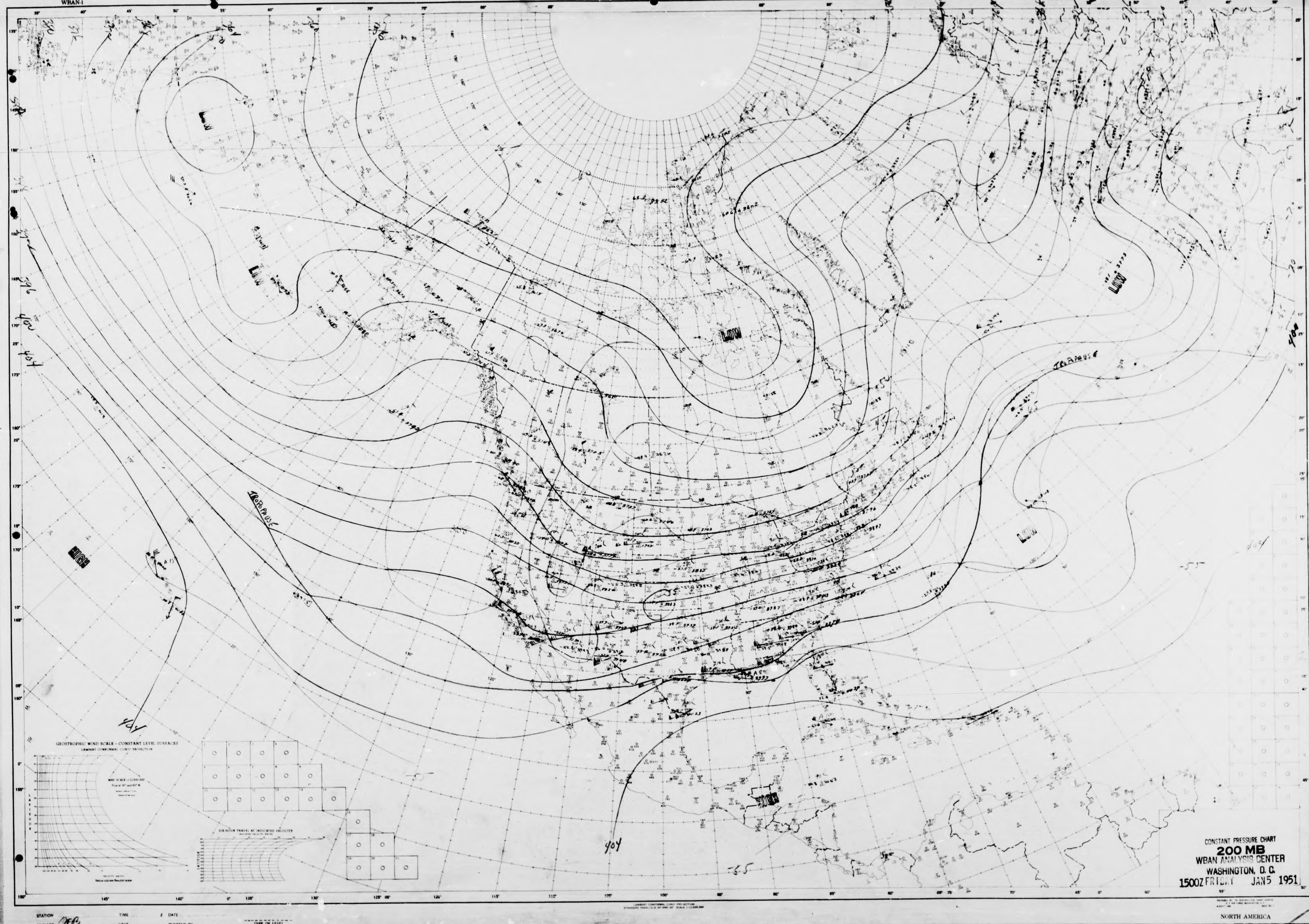


STATION ______ TIME ______ Z DATE ______
ANALYST CFB UNIT ______ PLOTTED BY ______ TYPE OF LEVEL ______

NORTH AMERICA

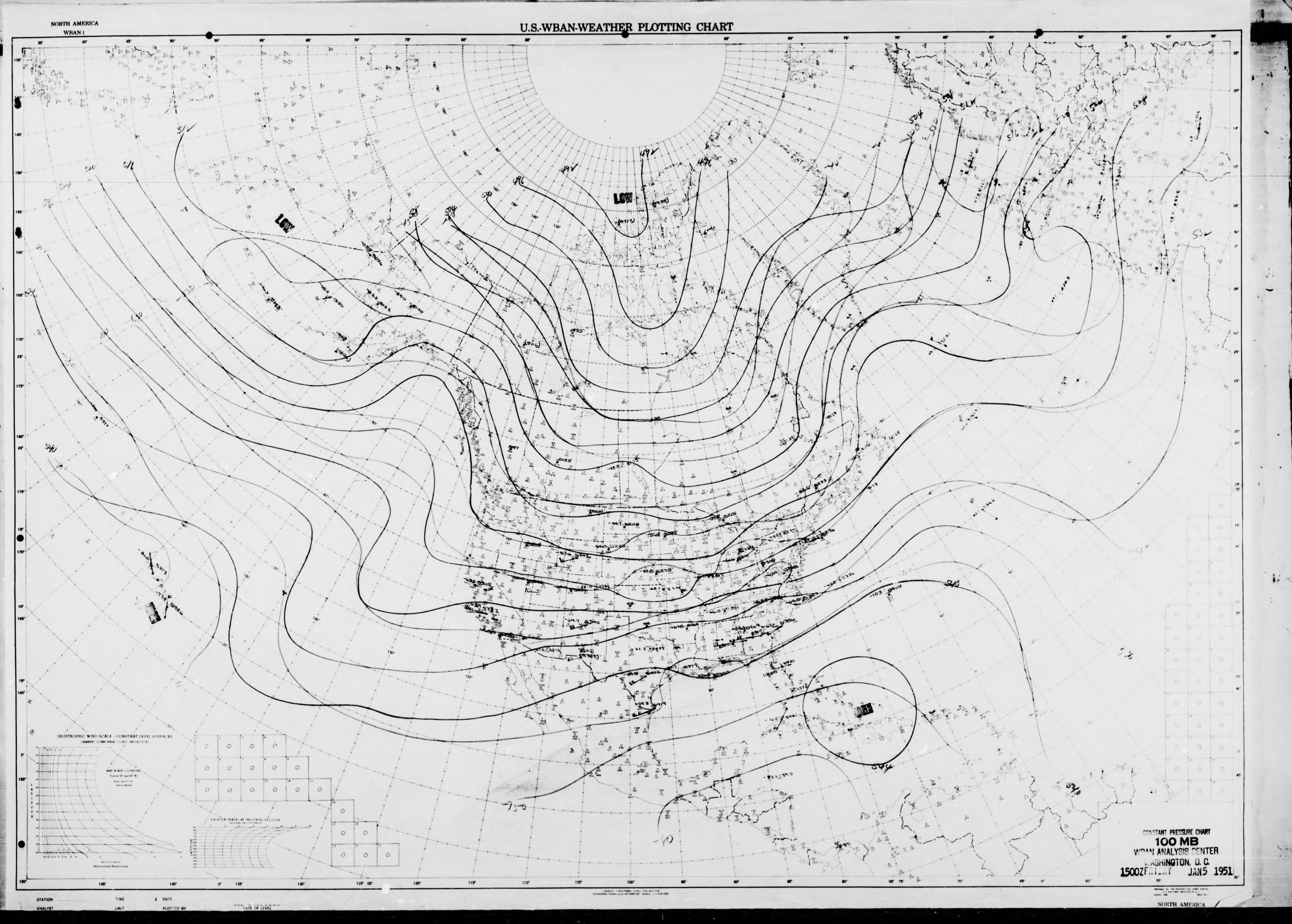
NORTH AMERICA
WBAN 1
U.S.-WBAN-WEATHER PLOTTING CHART
LOW
LOW
HIGH
GEOGRAPHIC WIND SCALE - CONSTANT LEVEL SURFACES
LAMBERT CONFORMAL CONIC PROJECTION
CONSTANT PRESSURE CHART
100 MB
WBAN ANALYSIS CENTER
WASHINGTON, D.C.
1500Z FRIDAY JAN 5 1951
STATION
TIME
DATE
ANALYST
UNIT
PLOTTED BY
TYPE OF LEVEL
NORTH AMERICA

NORTH AMERICA
WBAN-1

# U.S.-WBAN-WEATHER PLOTTING CHART

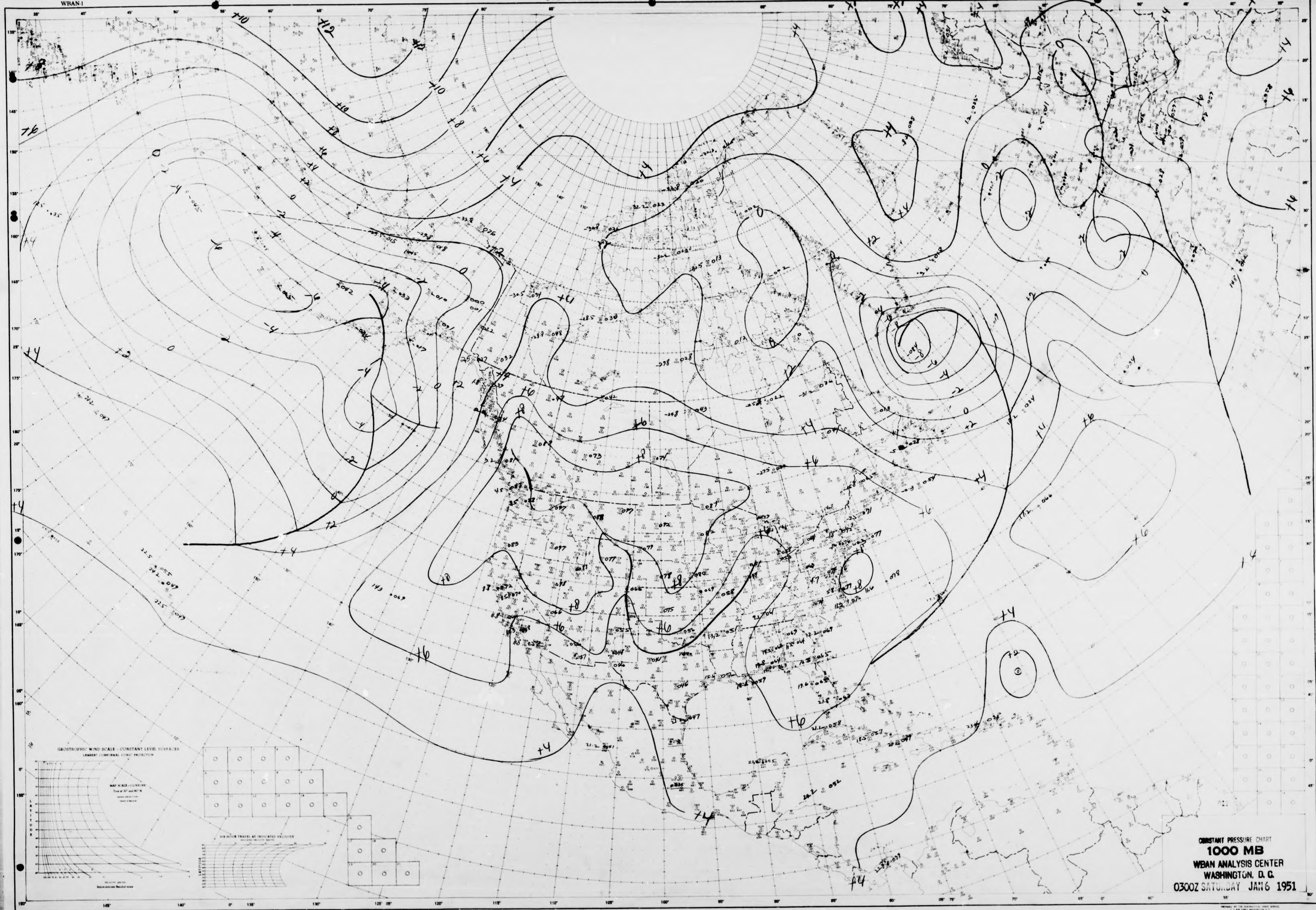


STATION … TIME … Z DATE …
ANALYST … UNIT … PLOTTED BY … TYPE OF LEVEL …

NORTH AMERICA

NORTH AMERICA
WBAN-1

# U.S.-WBAN-WEATHER PLOTTING CHART

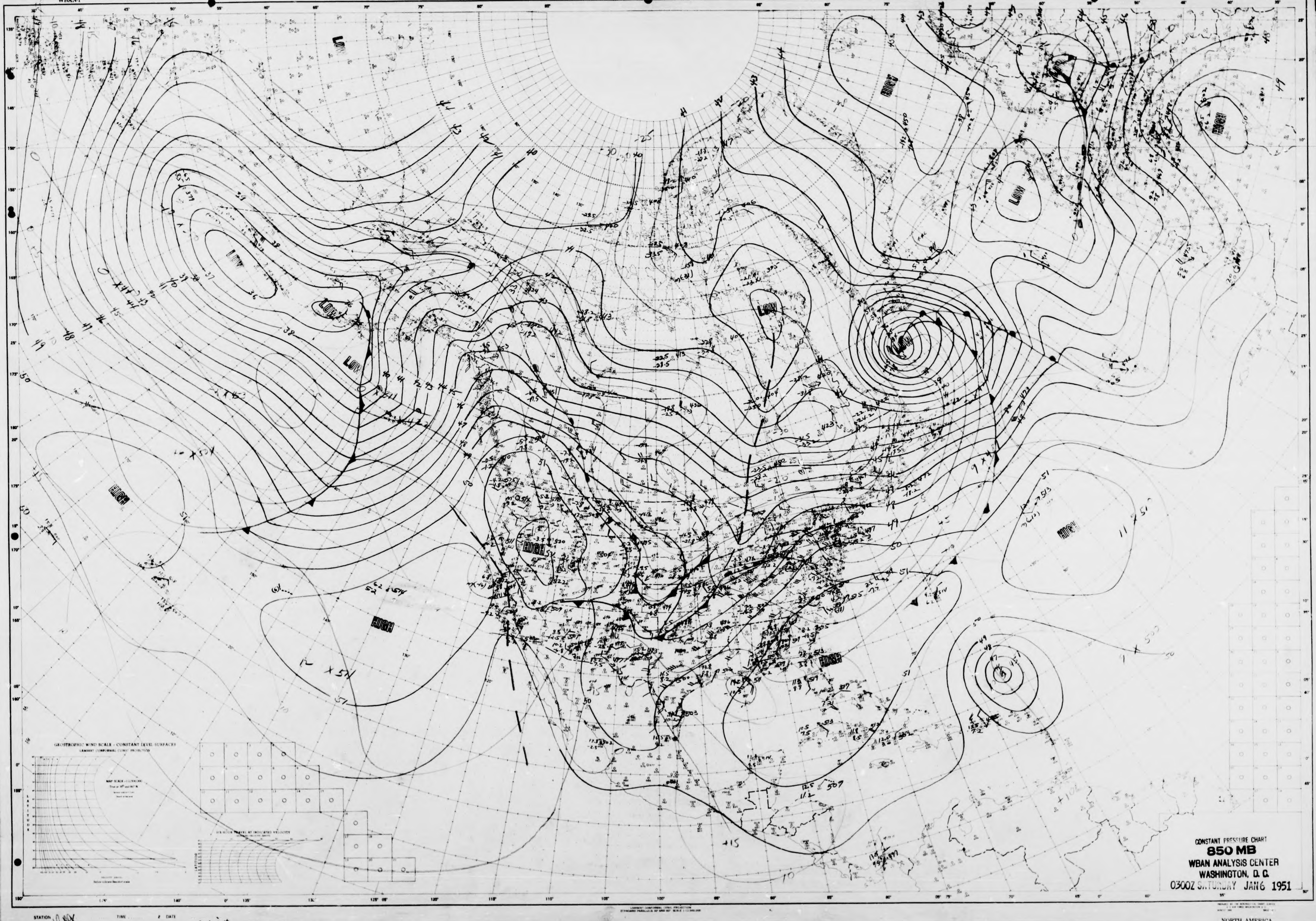


STATION
ANALYST
TIME
UNIT
DATE
PLOTTED BY J. Violett
TYPE OF LEVEL

NORTH AMERICA

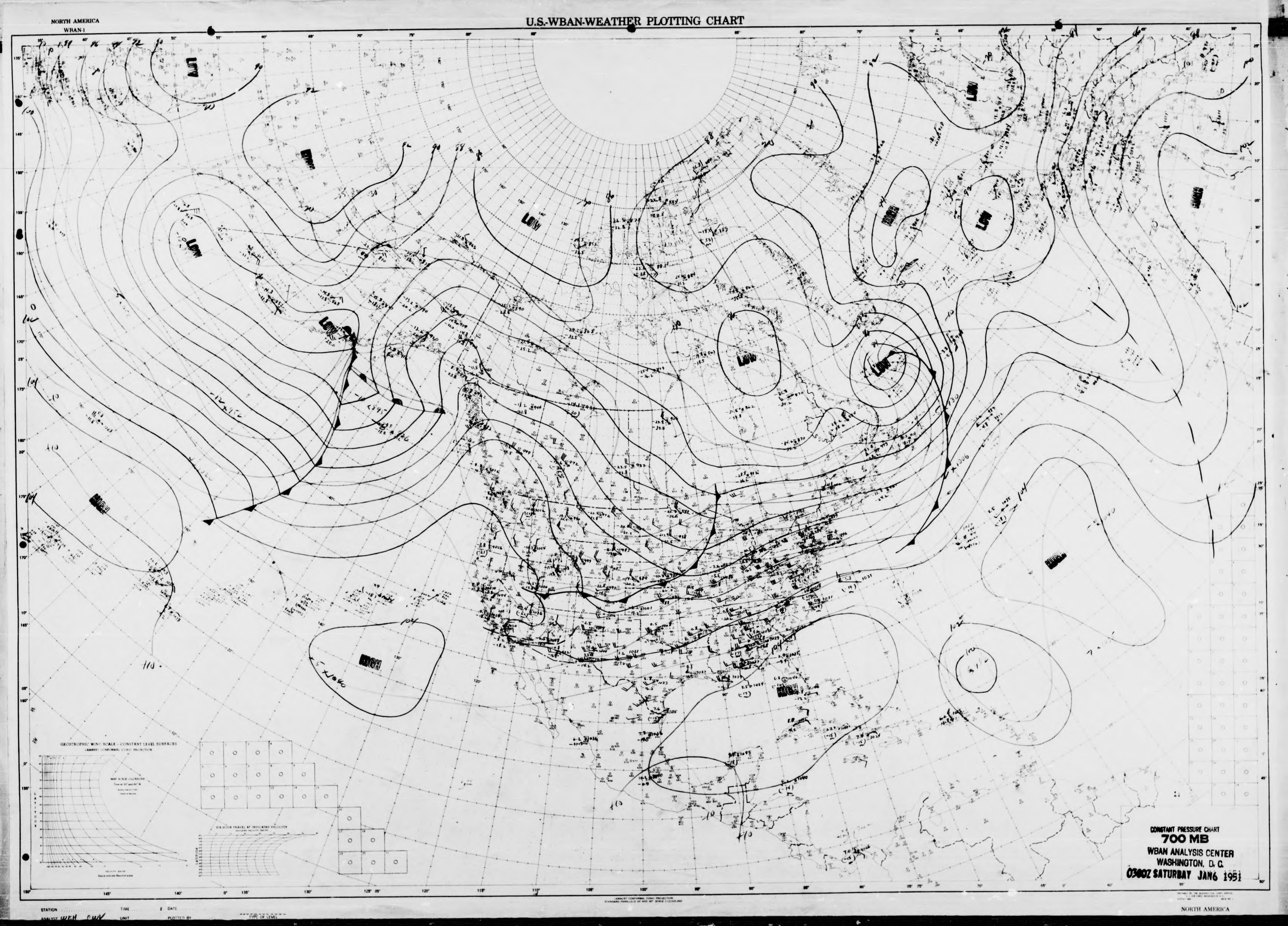

NORTH AMERICA
WBAN-1
U.S.-WBAN-WEATHER PLOTTING CHART
LOW
HIGH
CONSTANT PRESSURE CHART
700 MB
WBAN ANALYSIS CENTER
WASHINGTON, D. C.
0300Z SATURDAY JAN6 1951
NORTH AMERICA

NORTH AMERICA
WBAN 1

# U.S.-WBAN-WEATHER PLOTTING CHART

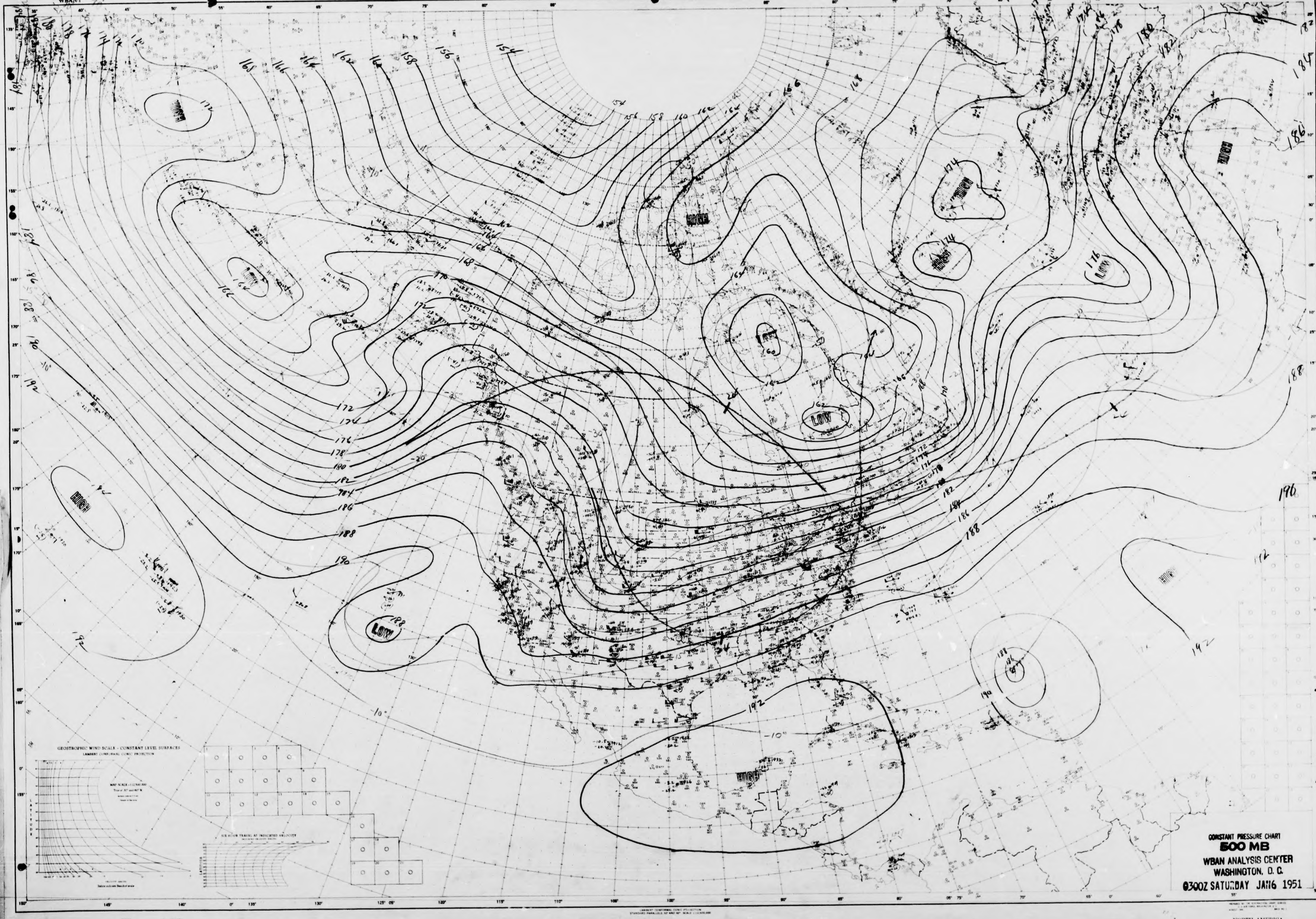


STATION
ANALYST
TIME
UNIT
DATE
PLOTTED BY
TYPE OF LEVEL

NORTH AMERICA
WBAN 1

NORTH AMERICA
WBAN-1

# U.S.-WBAN-WEATHER PLOTTING CHART

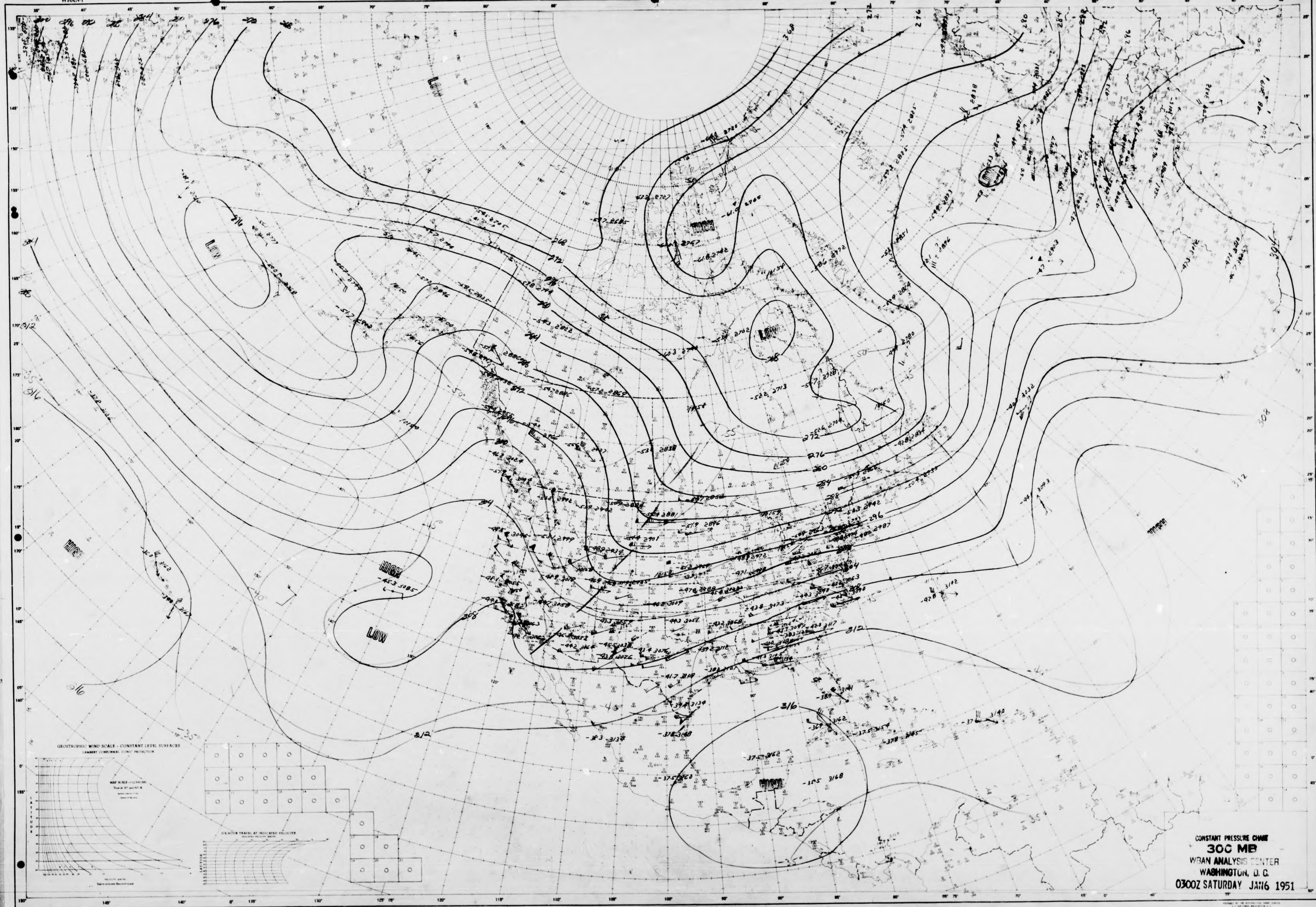


STATION TIME DATE
ANALYST UNIT PLOTTED BY TYPE OF LEVEL

NORTH AMERICA

NORTH AMERICA
WBAN-1

# U.S.-WBAN-WEATHER PLOTTING CHART

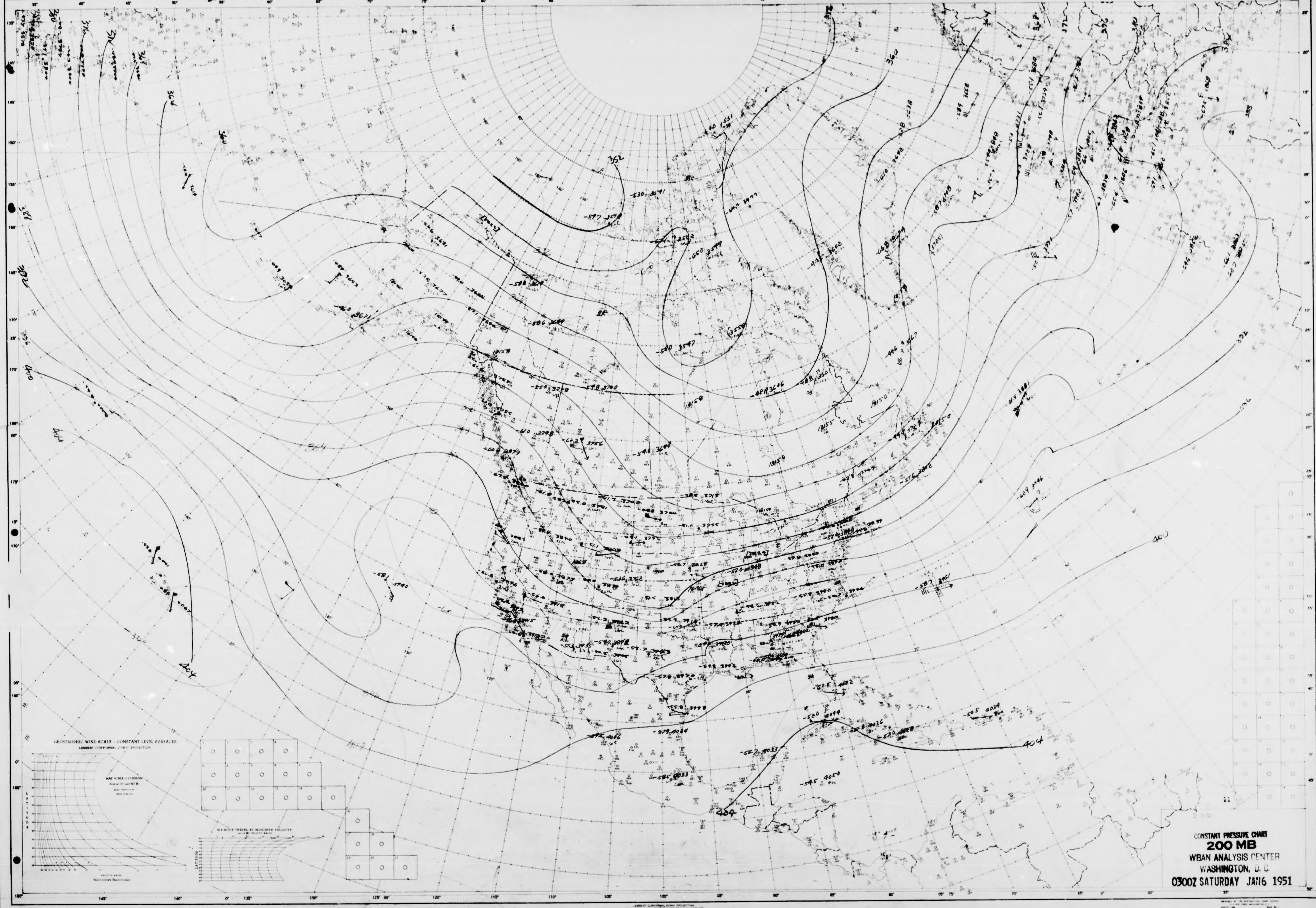


STATION ........ TIME ........ Z DATE ........
ANALYST ........ UNIT ........ PLOTTED BY ........ TYPE OF LEVEL ........

NORTH AMERICA

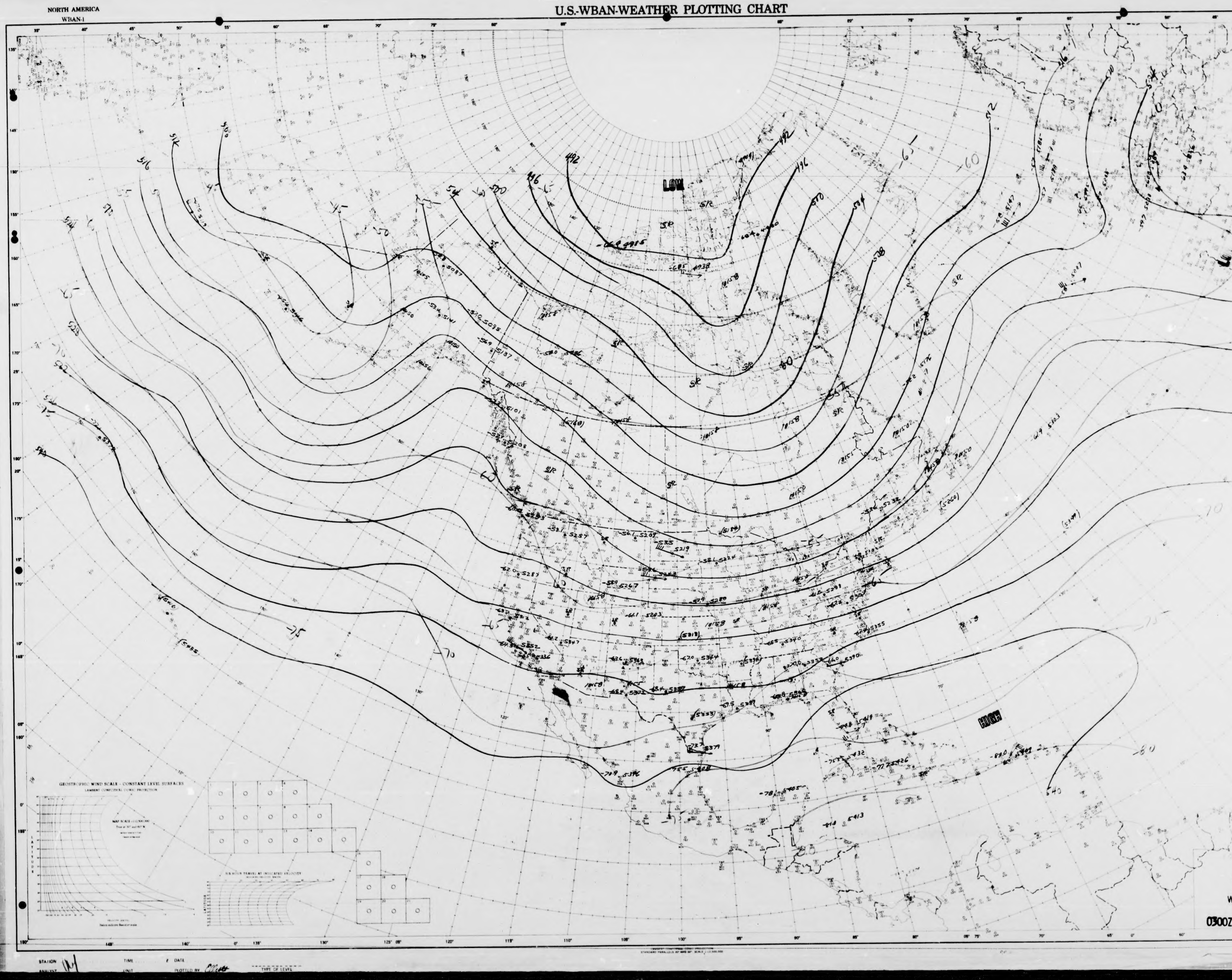
NORTH AMERICA
WBAN-1
U.S.-WBAN-WEATHER PLOTTING CHART
LOW
LOW
HIGH
CONST. 100 MB
WBAN ANALYSIS CENTER
WASHINGTON, D. C.
0300Z SATURDAY JAN 6 1951
GEOSTROPHIC WIND SCALE - CONSTANT LEVEL SURFACES
STATION
ANALYST
TIME
DATE
UNIT
PLOTTED BY
TYPE OF LEVEL

NORTH AMERICA
WBAN-1

# U.S.-WBAN-WEATHER PLOTTING CHART

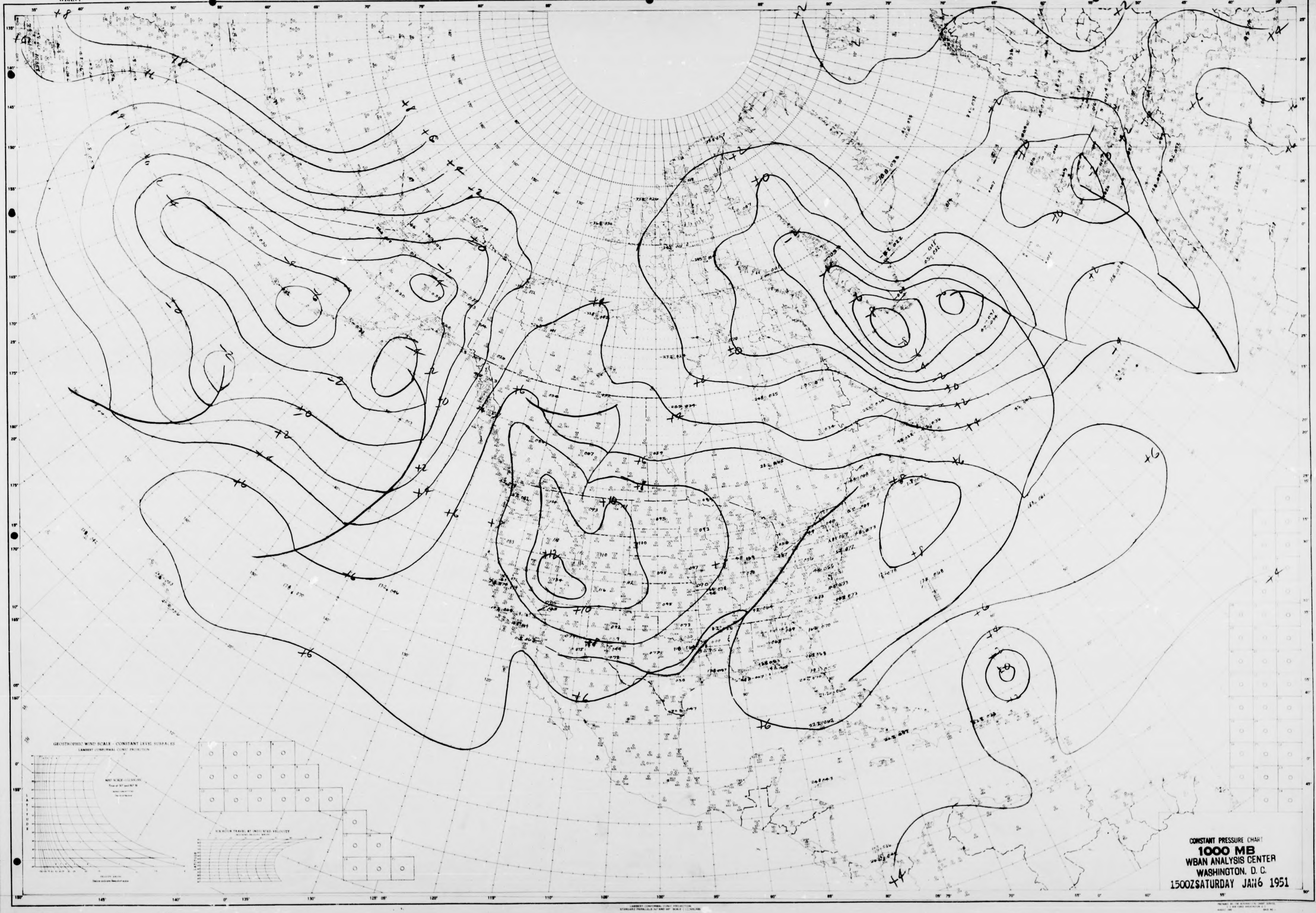


STATION
ANALYST
TIME
UNIT
DATE
PLOTTED BY
TYPE OF LEVEL

NORTH AMERICA
WBAN-1

U.S.-WBAN-WEATHER PLOTTING CHART

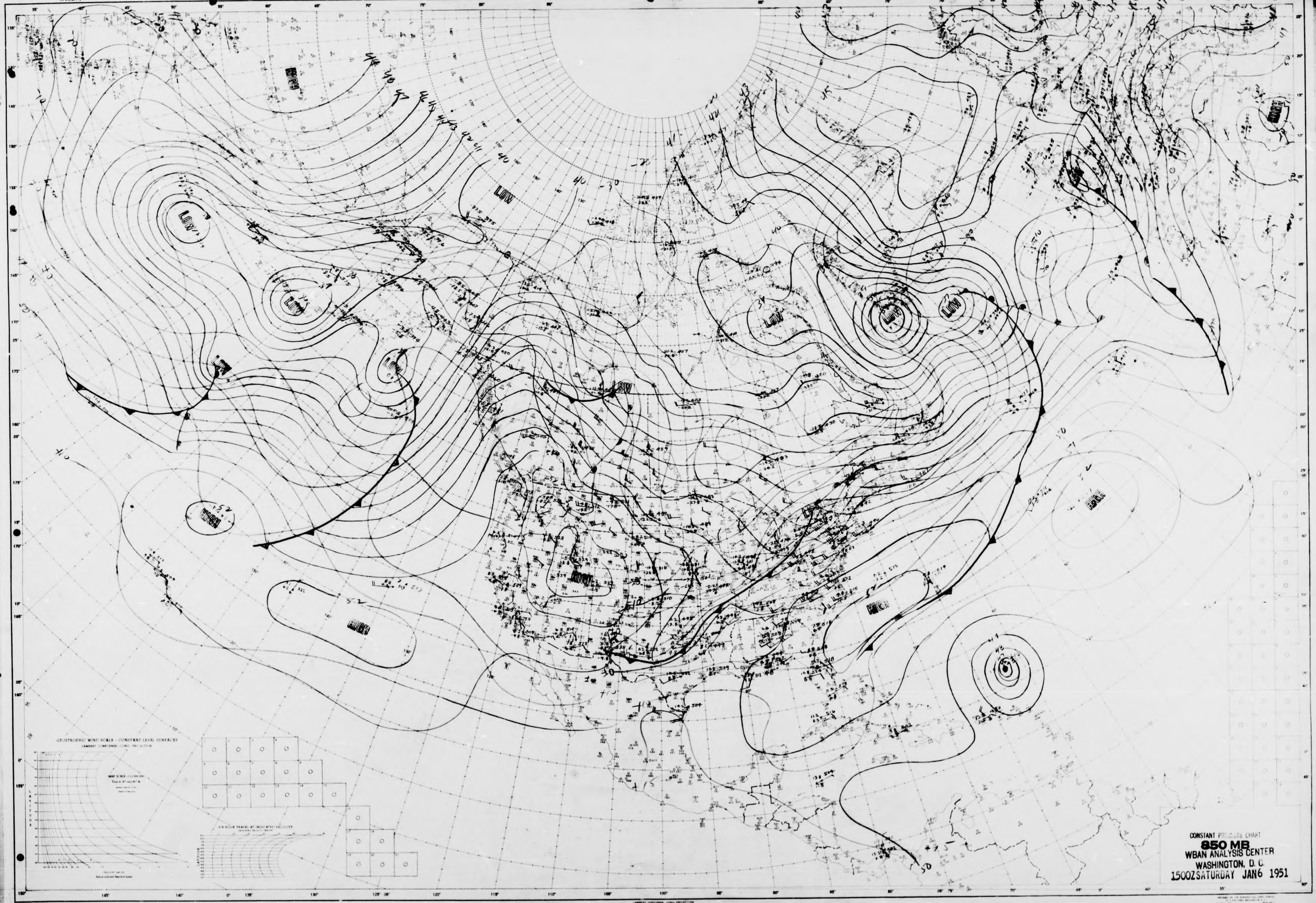


STATION
TIME
DATE
ANALYST
UNIT
PLOTTED BY
TYPE OF LEVEL

NORTH AMERICA

NORTH AMERICA
WBAN-1

# U.S.-WBAN-WEATHER PLOTTING CHART

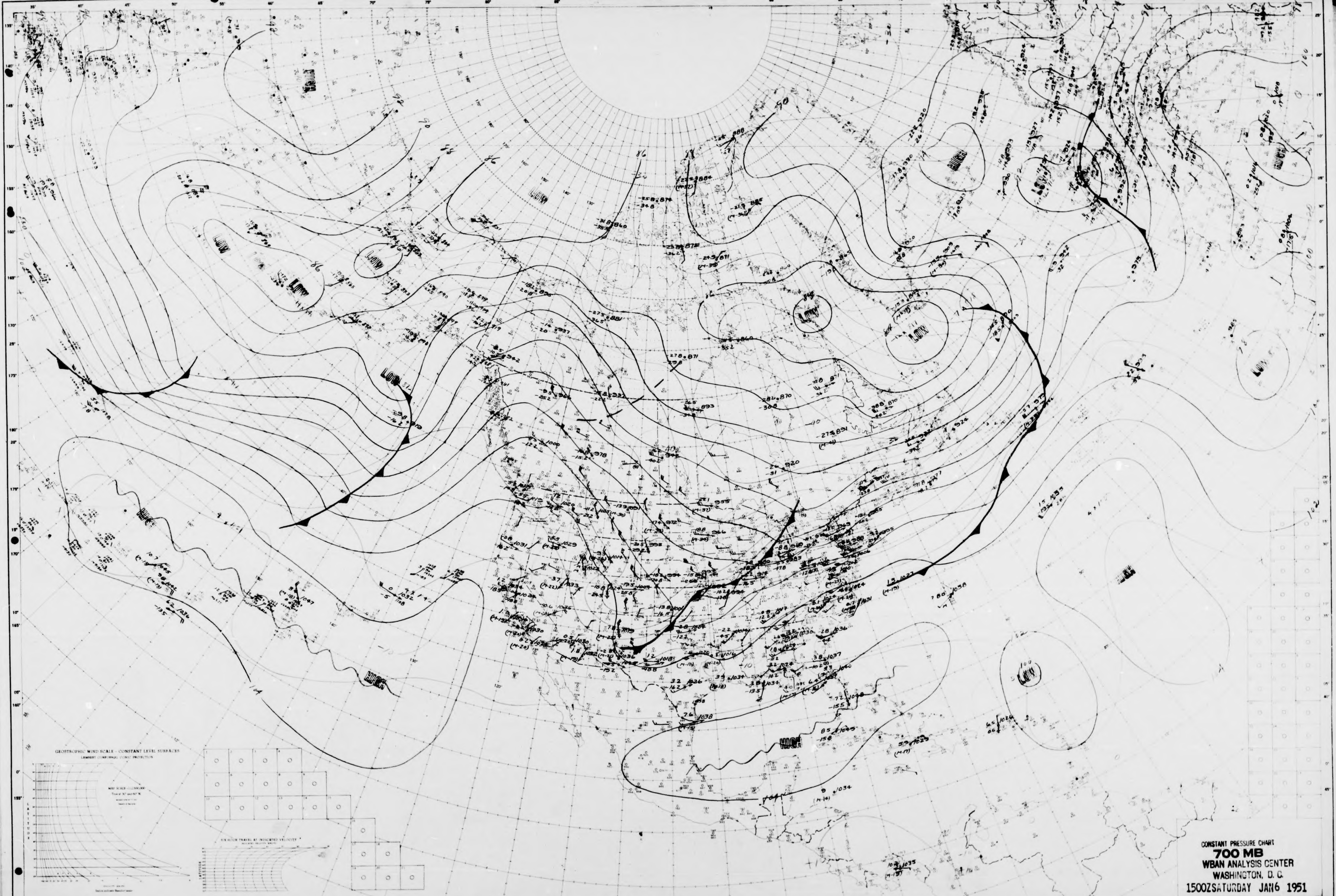


STATION TIME DATE
ANALYST UNIT PLOTTED BY TYPE OF LEVEL

NORTH AMERICA

NORTH AMERICA
WBAN-1

# U.S.-WBAN-WEATHER PLOTTING CHART

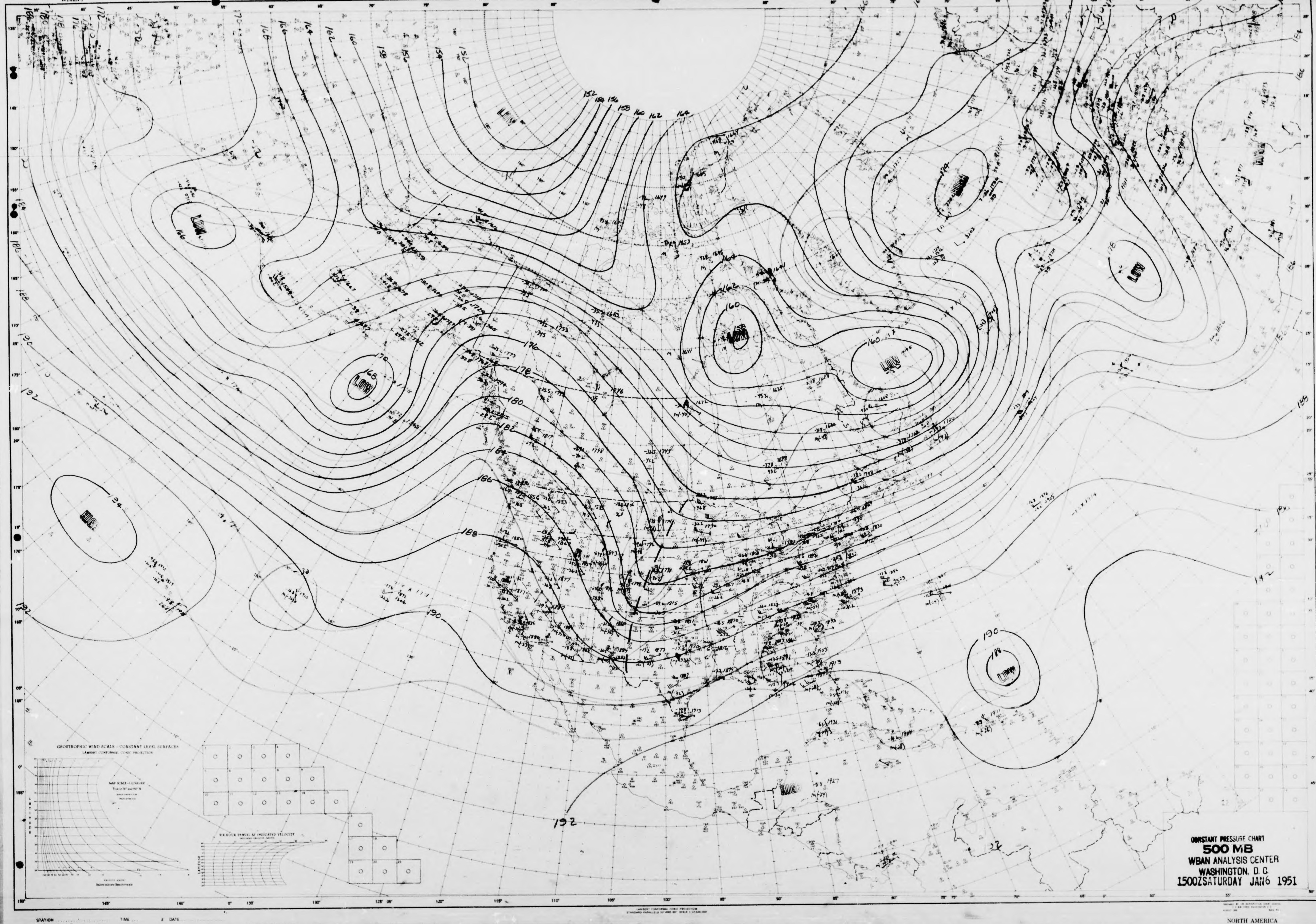


STATION TIME DATE
ANALYST UNIT PLOTTED BY TYPE OF LEVEL

NORTH AMERICA

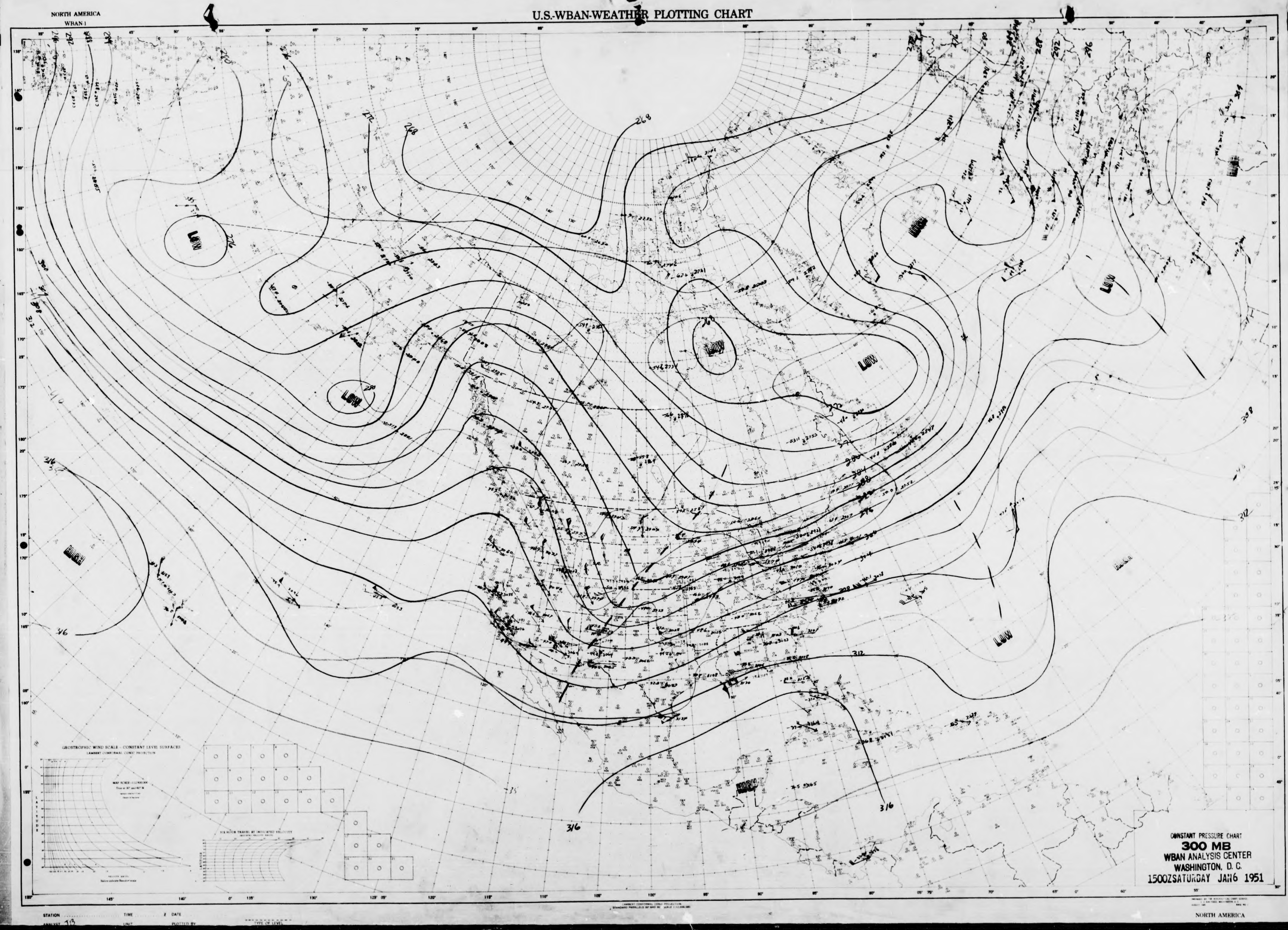
NORTH AMERICA
WBAN-1
U.S.-WBAN-WEATHER PLOTTING CHART
LOW
LOW
LOW
LOW
LOW
LOW
LOW
HIGH
HIGH
GEOSTROPHIC WIND SCALE - CONSTANT LEVEL SURFACES
CONSTANT PRESSURE CHART
300 MB
WBAN ANALYSIS CENTER
WASHINGTON, D. C.
1500Z SATURDAY JAN 6 1951
STATION
TIME
DATE
ANALYST
PLOTTED BY
TYPE OF LEVEL
NORTH AMERICA

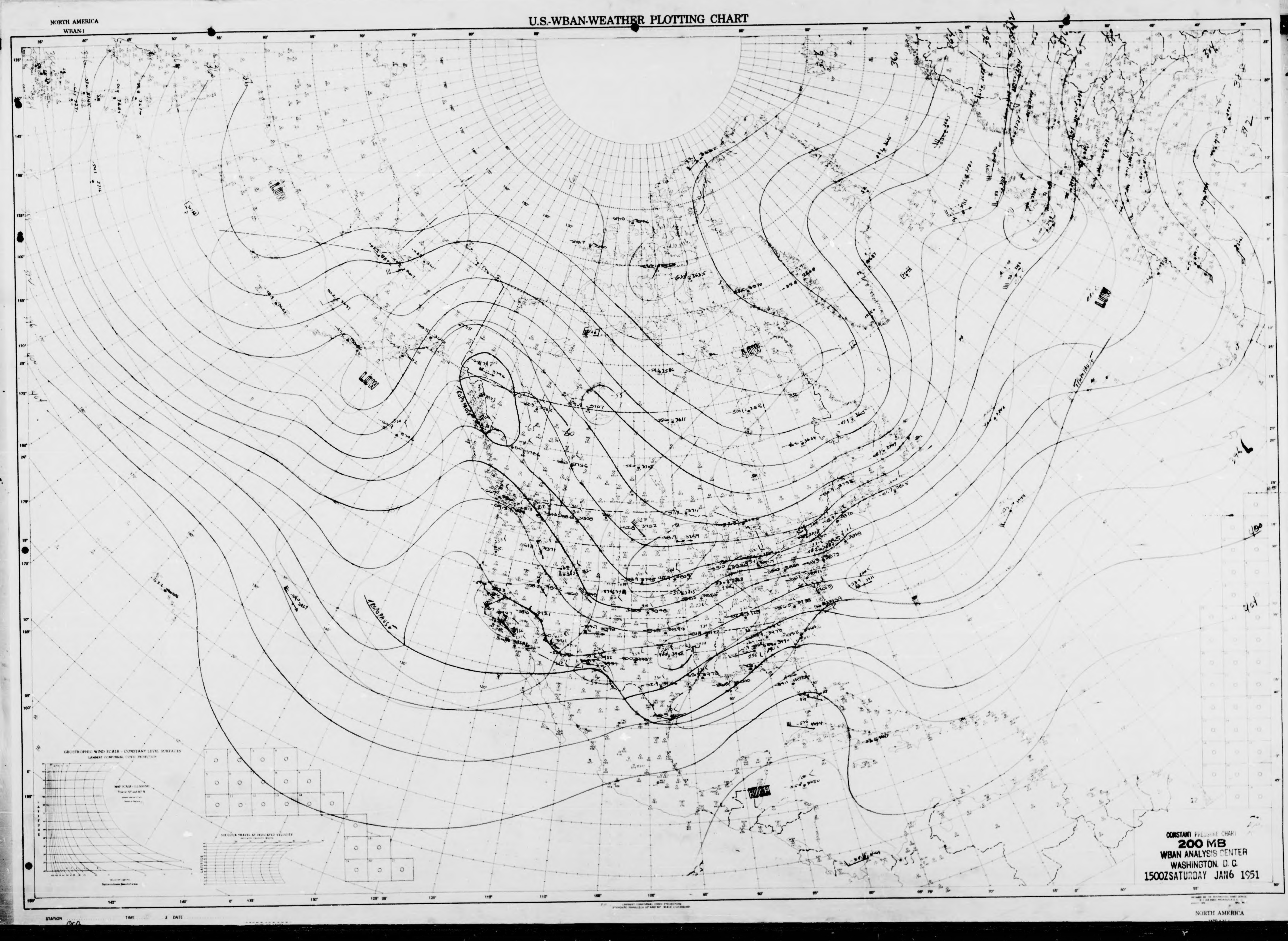

NORTH AMERICA
WBAN-1
U.S.-WBAN-WEATHER PLOTTING CHART
LOW
LOW
LOW
LOW
HIGH
TROPOPAUSE
GEOSTROPHIC WIND SCALE - CONSTANT LEVEL SURFACES
LAMBERT CONFORMAL CONIC PROJECTION
SIX HOUR TRAVEL AT INDICATED VELOCITY
CONSTANT PRESSURE CHART
200 MB
WBAN ANALYSIS CENTER
WASHINGTON, D. C.
1500ZSATURDAY JAN6 1951
NORTH AMERICA
STATION
TIME
DATE

NORTH AMERICA
WBAN-1

# U.S.-WBAN-WEATHER PLOTTING CHART

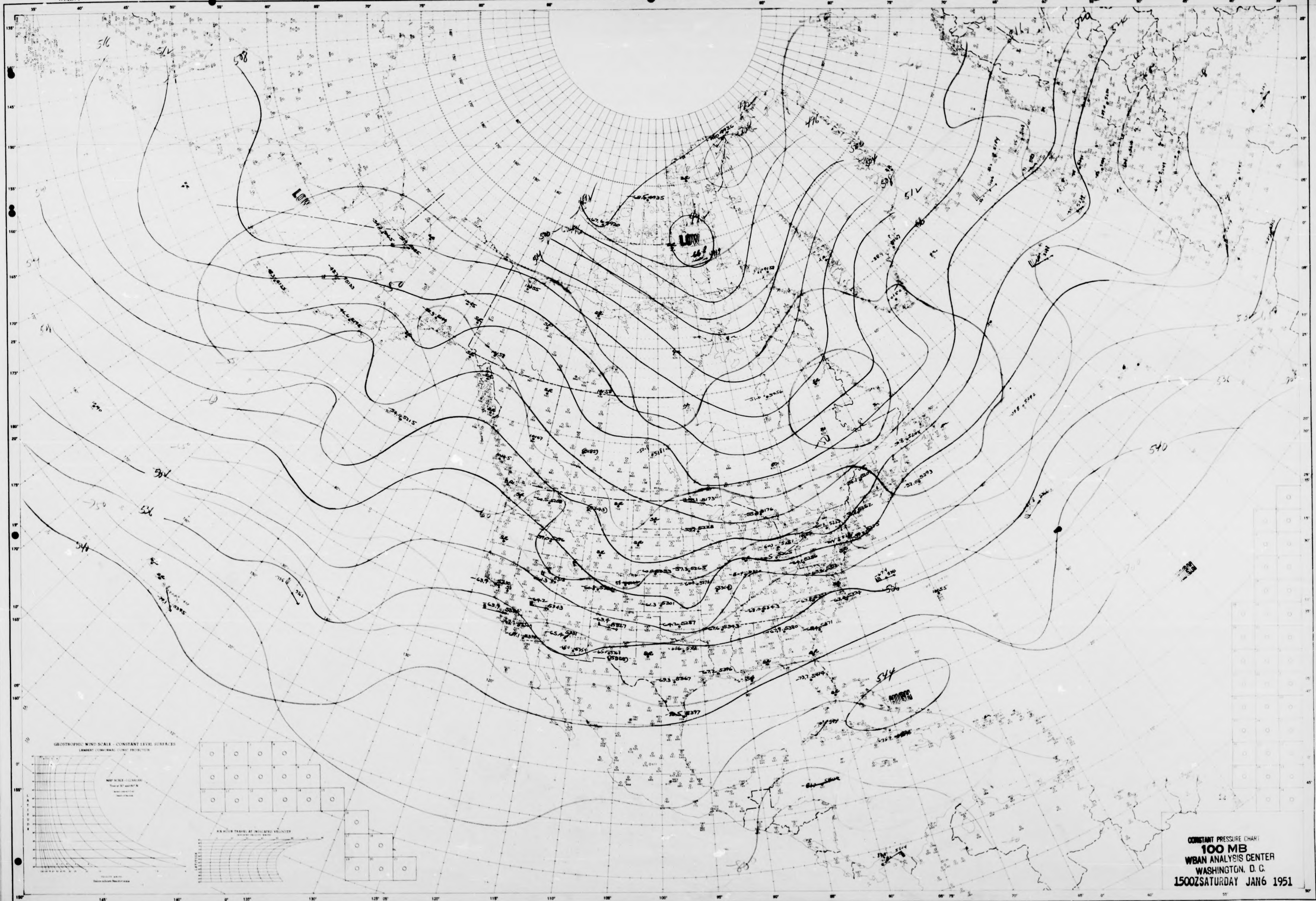


STATION TIME DATE
ANALYST UNIT PLOTTED BY TYPE OF LEVEL

NORTH AMERICA

NORTH AMERICA
WBAN-1

# U.S.-WBAN-WEATHER PLOTTING CHART

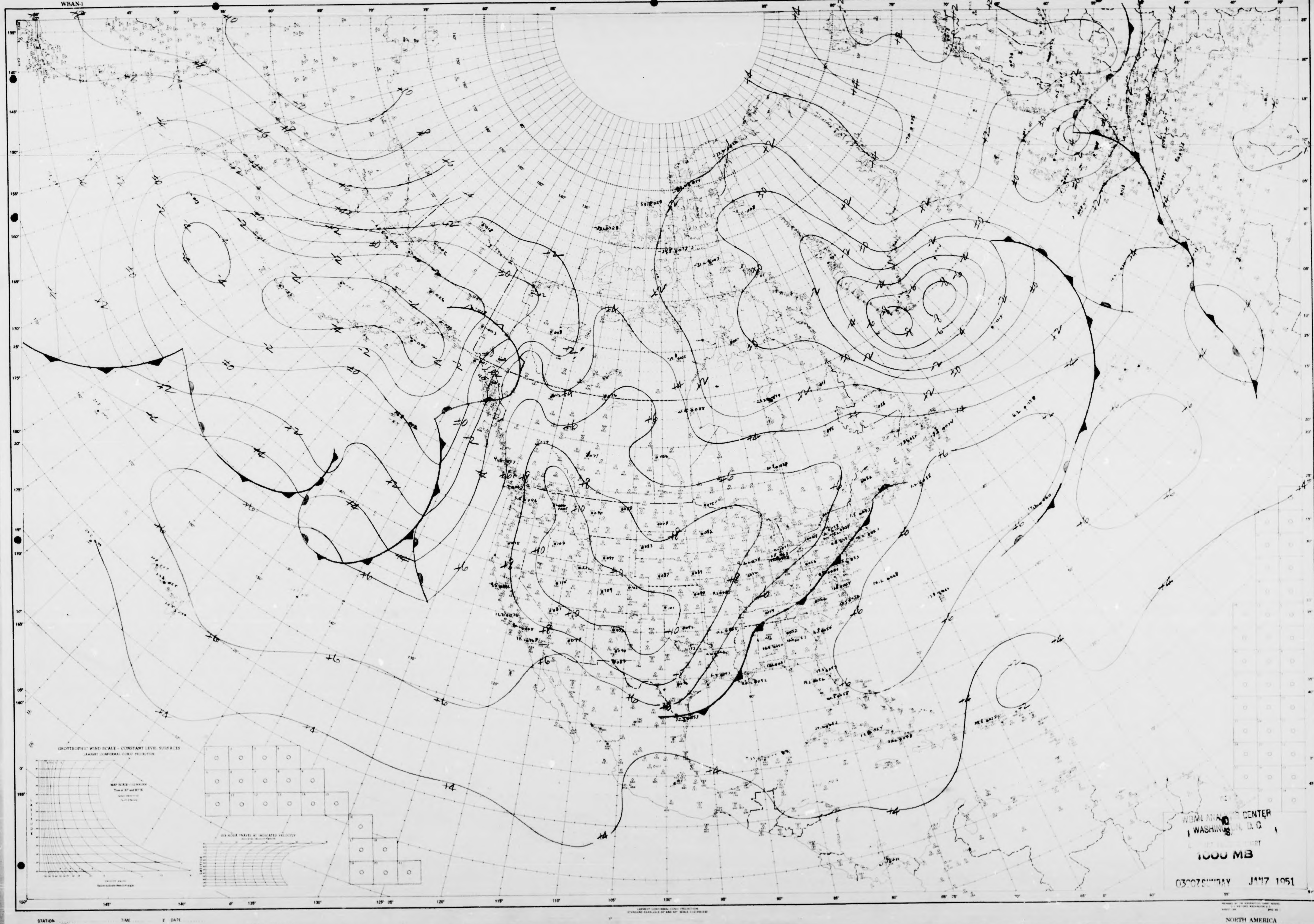


STATION TIME DATE
ANALYST UNIT PLOTTED BY TYPE OF LEVEL

NORTH AMERICA

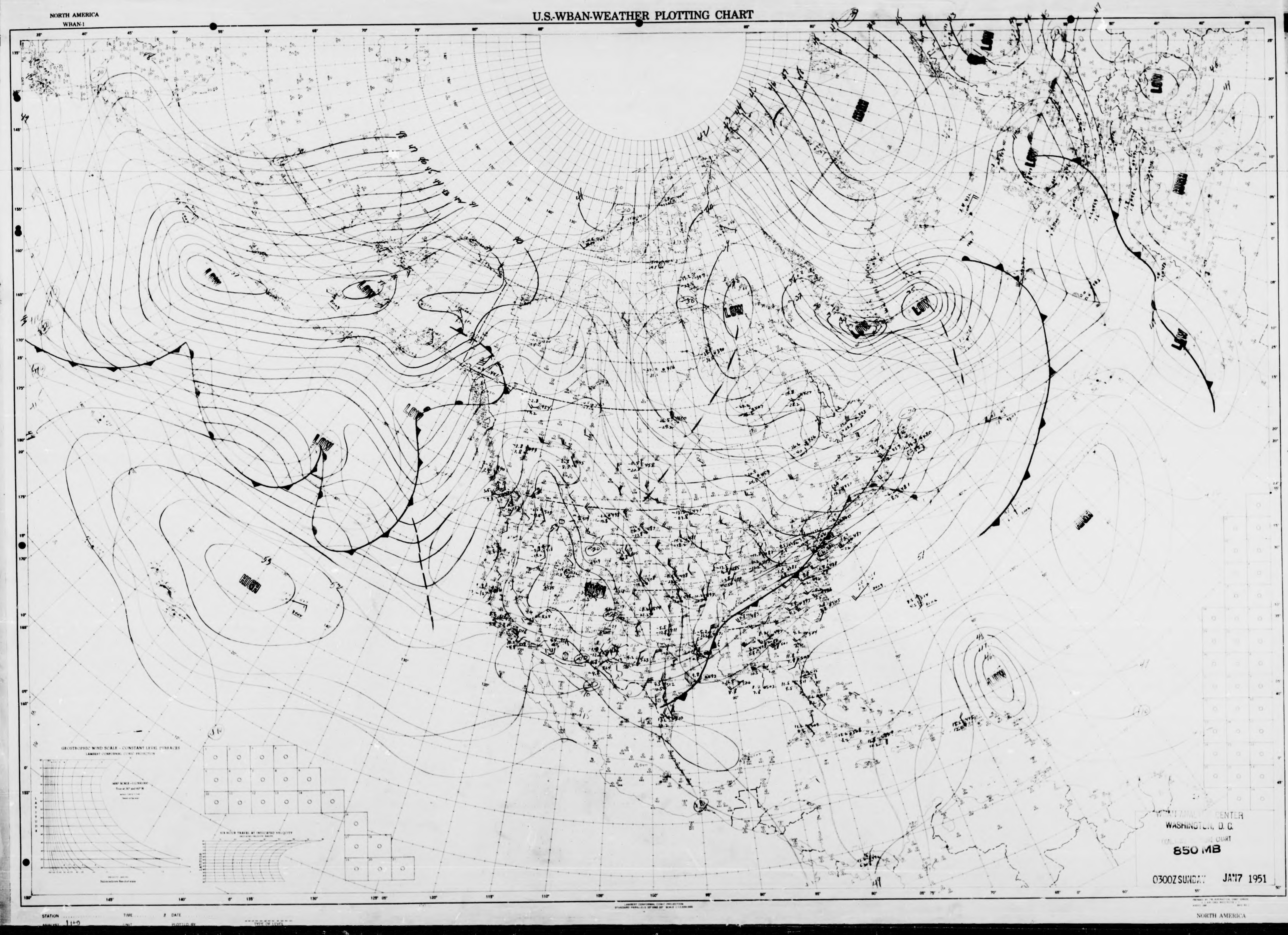
NORTH AMERICA
WBAN-1
U.S.-WBAN-WEATHER PLOTTING CHART
LOW
HIGH
GEOSTROPHIC WIND SCALE – CONSTANT LEVEL SURFACES
WASHINGTON, D. C.
850 MB
0300Z SUNDAY JAN 7 1951
STATION
TIME
DATE
TYPE OF LEVEL
NORTH AMERICA

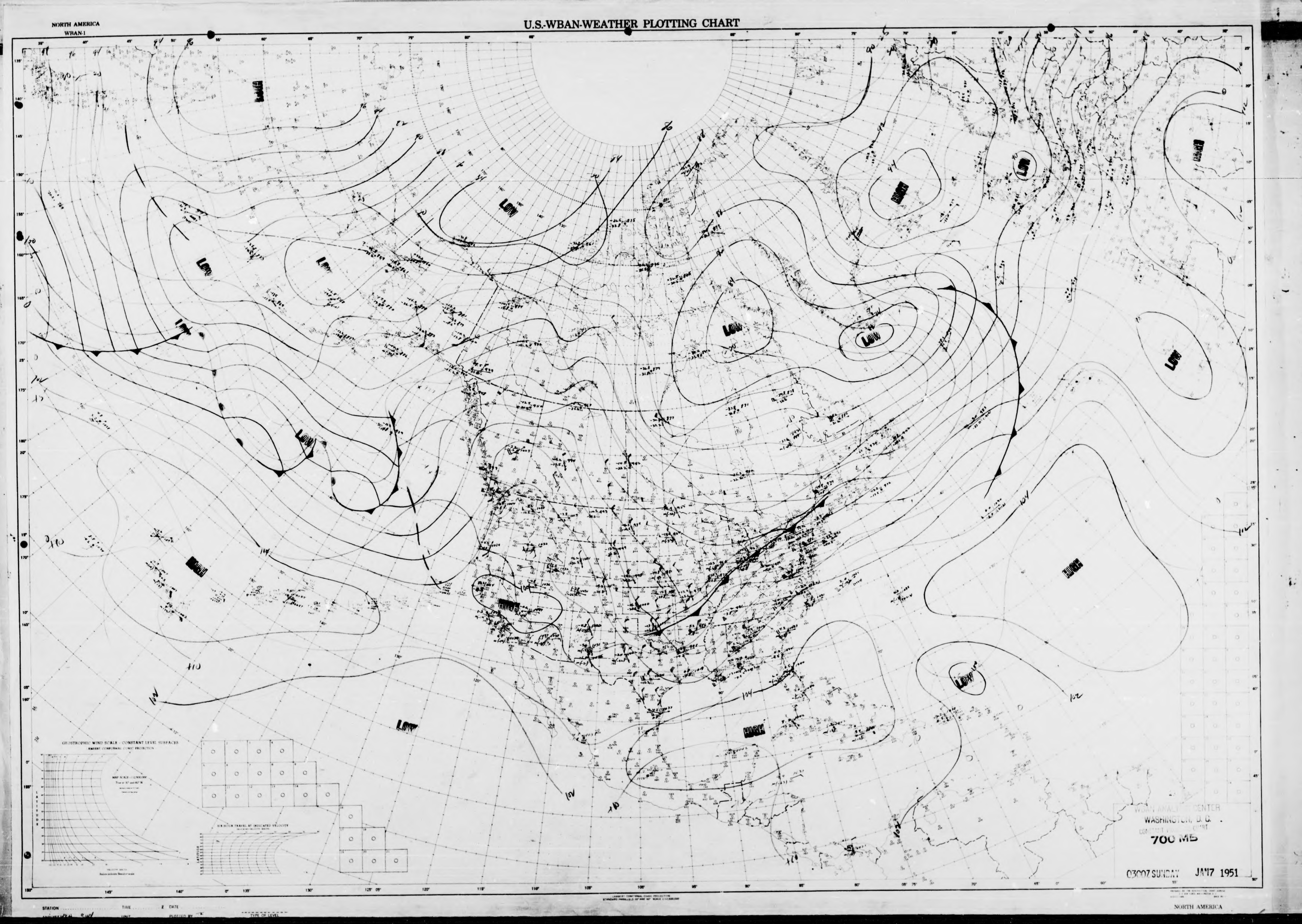
NORTH AMERICA
WBAN-1
U.S.-WBAN-WEATHER PLOTTING CHART
LOW
HIGH
GEOSTROPHIC WIND SCALE - CONSTANT LEVEL SURFACES
WASHINGTON, D. C.
700 MB
03007 SUNDAY JAN 17 1951
NORTH AMERICA

NORTH AMERICA
WBAN-1

# U.S.-WBAN-WEATHER PLOTTING CHART

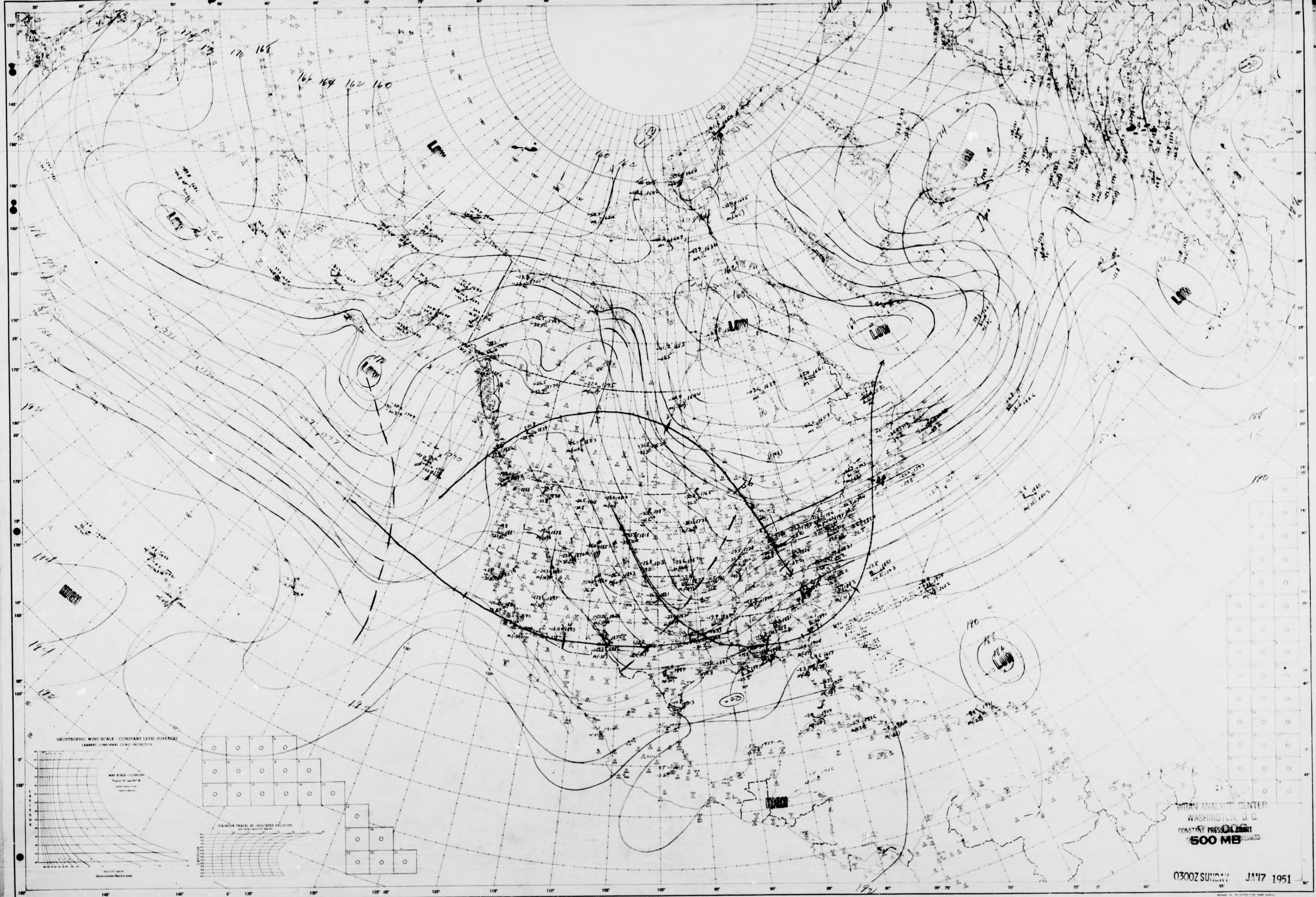


STATION TIME DATE
ANALYST UNIT PLOTTED BY TYPE OF LEVEL

NORTH AMERICA

NORTH AMERICA
WBAN-1

U.S.-WBAN-WEATHER PLOTTING CHART

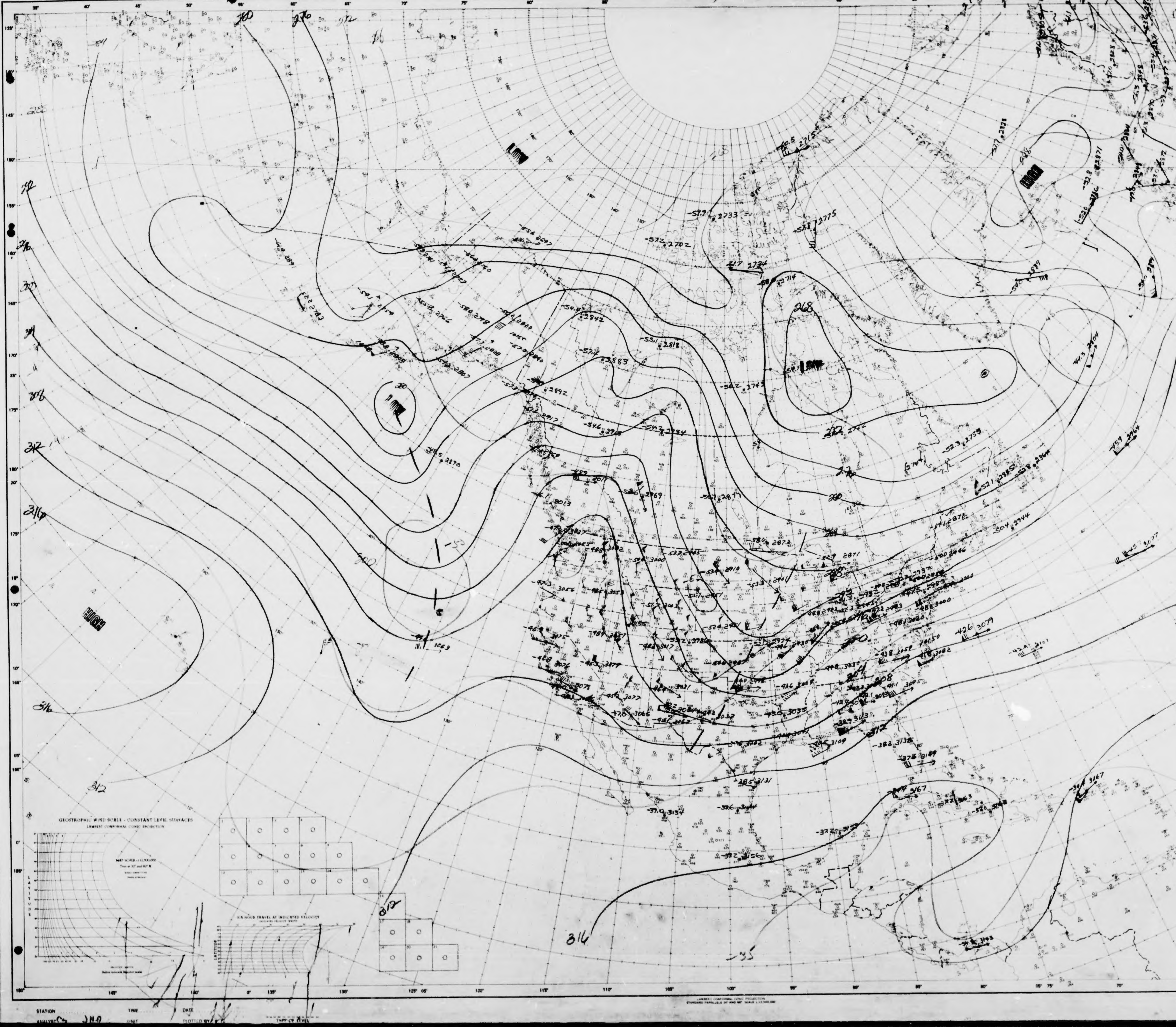


STATION TIME DATE
ANALYST PLOTTED BY

NORTH AMERICA

NORTH AMERICA
WBAN-1

# U.S.-WBAN-WEATHER PLOTTING CHART

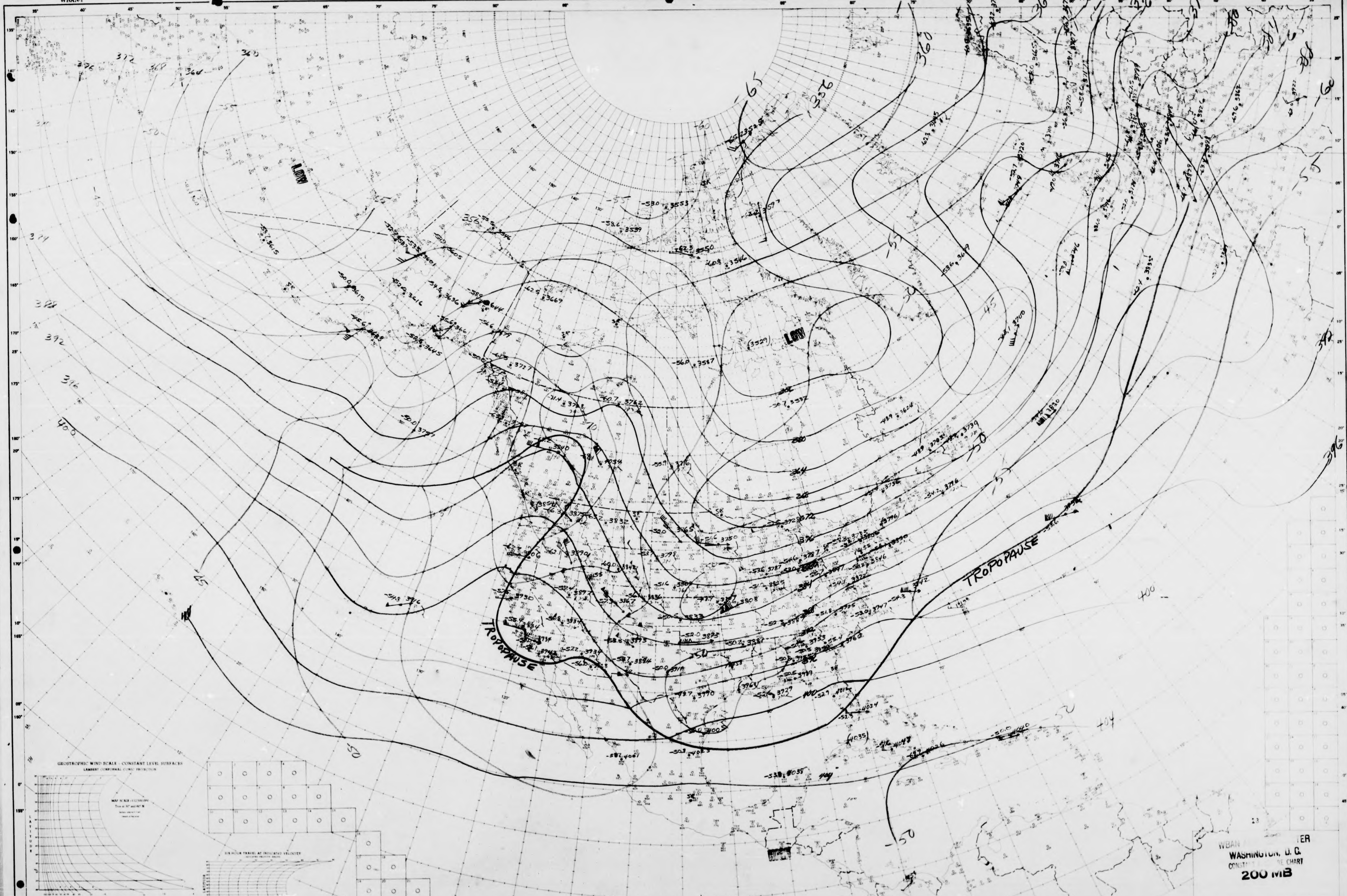


STATION | TIME | DATE
ANALYST | UNIT | PLOTTED BY | TYPE OF LEVEL

NORTH AMERICA

NORTH AMERICA
WBAN-1

# U.S.-WBAN-WEATHER PLOTTING CHART

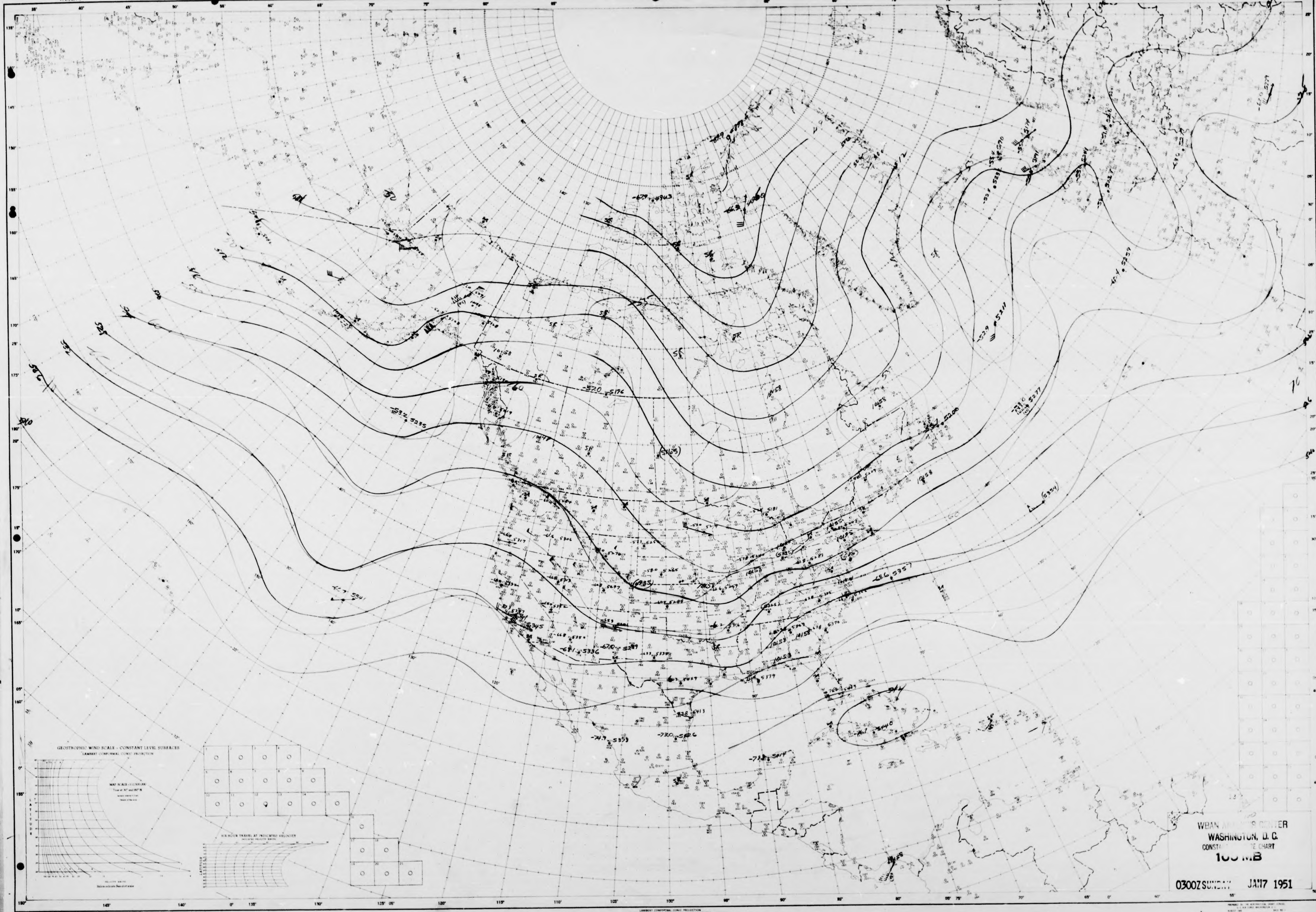


STATION TIME DATE
ANALYST UNIT PLOTTED BY TYPE OF LEVEL

NORTH AMERICA

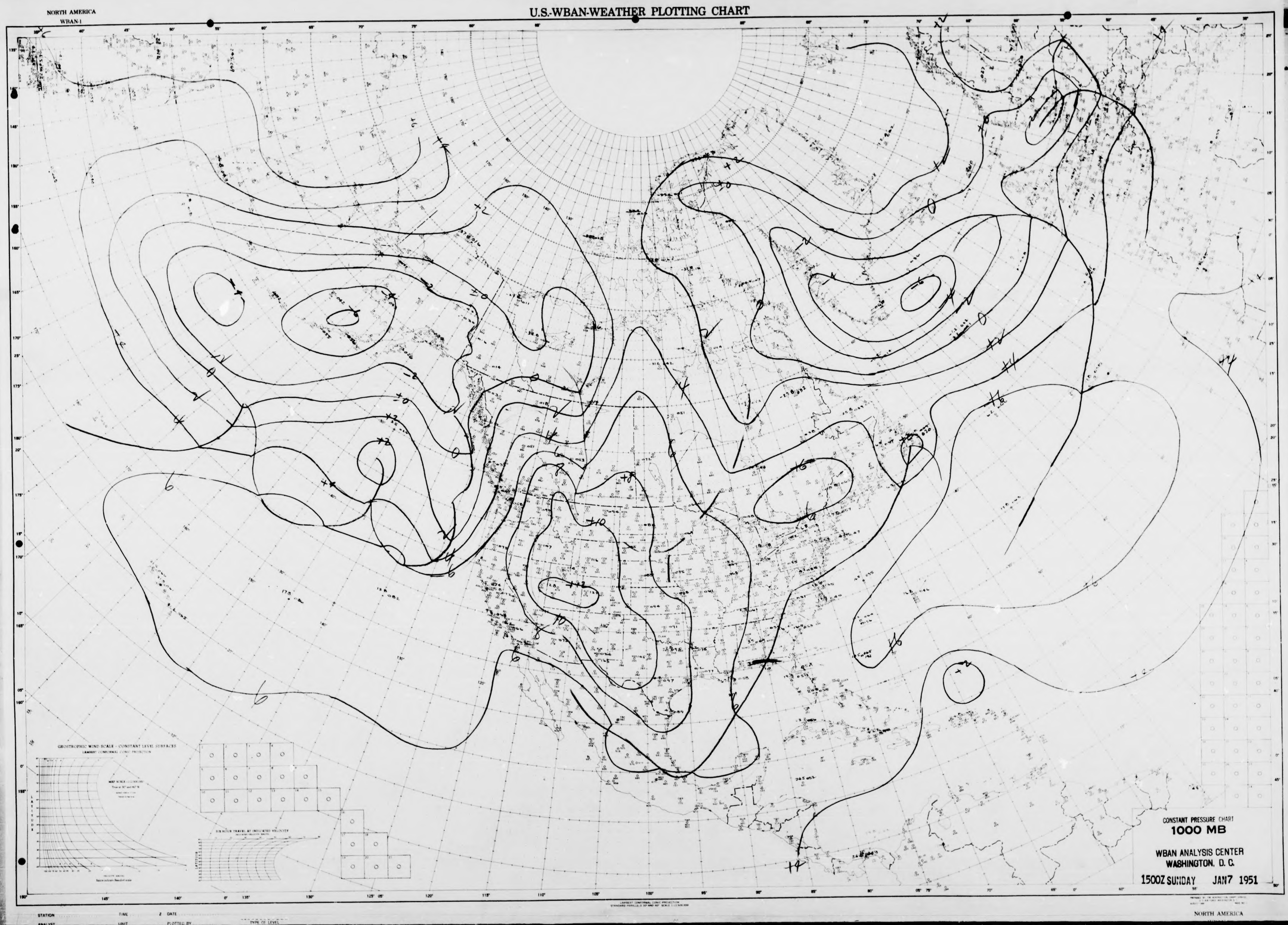

NORTH AMERICA
WBAN-1
U.S.-WBAN-WEATHER PLOTTING CHART
CONSTANT PRESSURE CHART
1000 MB
WBAN ANALYSIS CENTER
WASHINGTON, D. C.
1500Z SUNDAY JAN 7 1951
NORTH AMERICA

NORTH AMERICA
WBAN-1

# U.S.-WBAN-WEATHER PLOTTING CHART

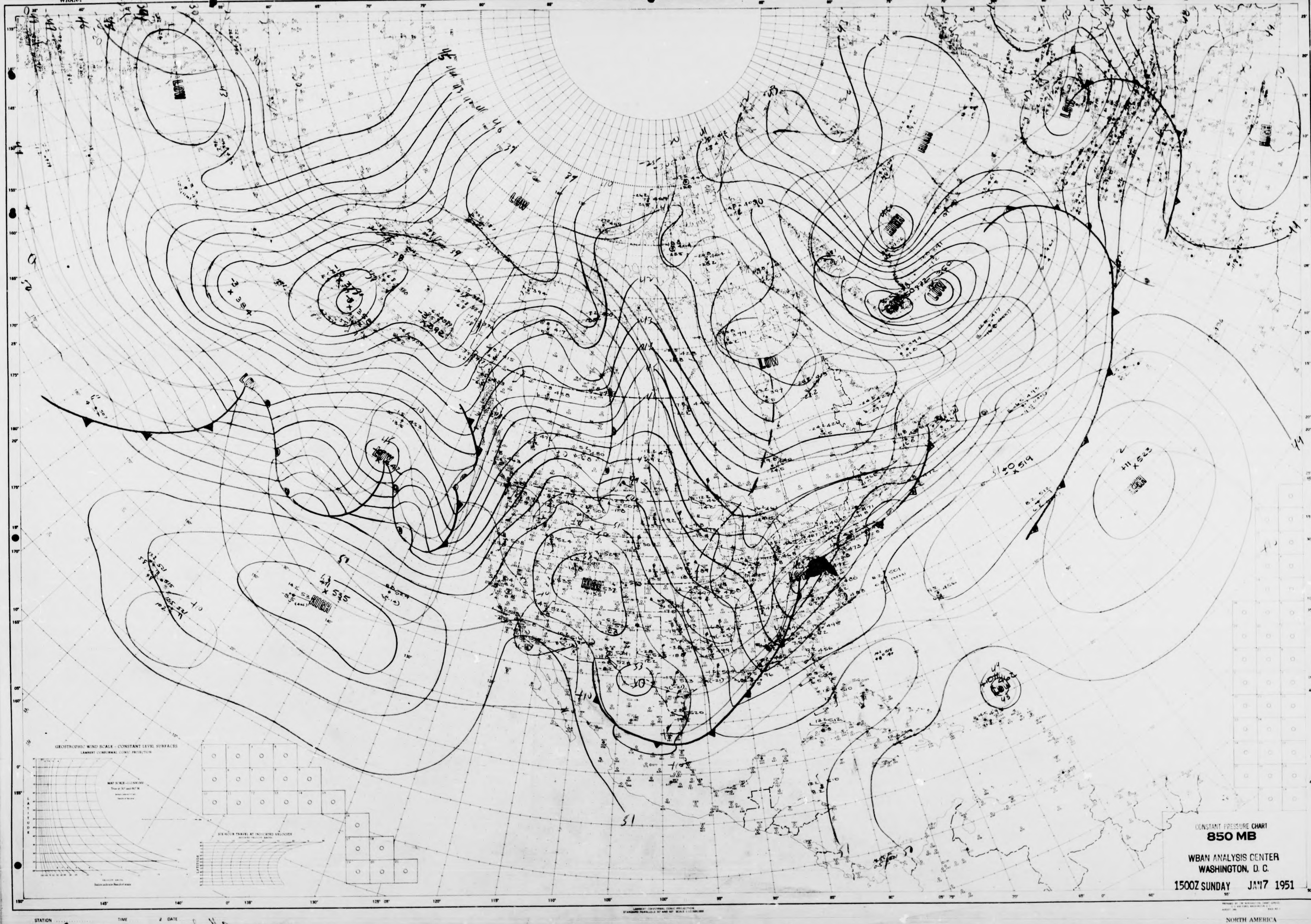


STATION TIME DATE
ANALYST JB UNIT PLOTTED BY TYPE OF LEVEL

NORTH AMERICA

NORTH AMERICA
WBAN-1

# U.S.-WBAN-WEATHER PLOTTING CHART

STATION
TIME
DATE
PLOTTED BY
TYPE OF LEVEL
NORTH AMERICA

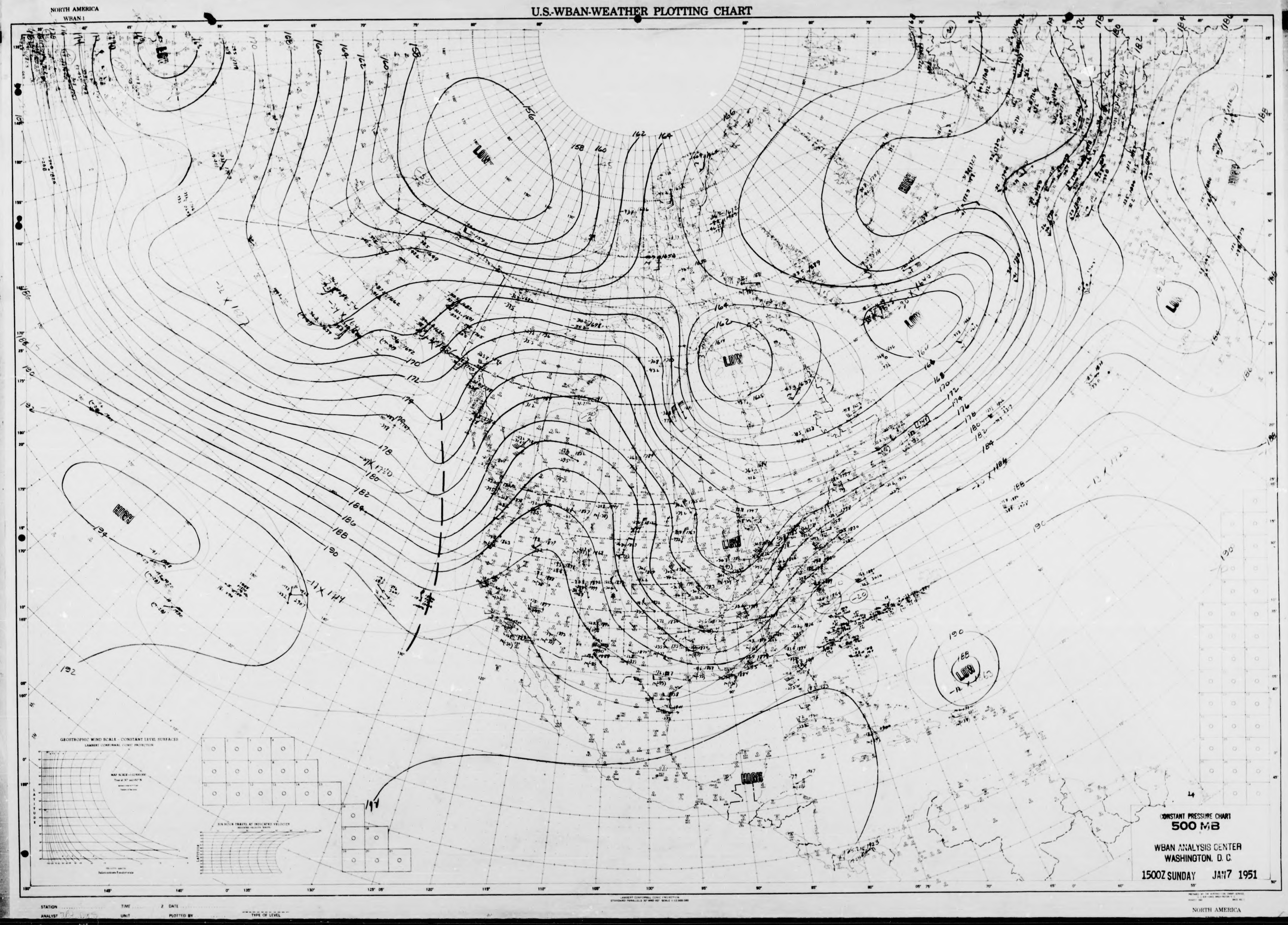
NORTH AMERICA
WBAN 1
U.S.-WBAN-WEATHER PLOTTING CHART
LOW
HIGH
GEOSTROPHIC WIND SCALE - CONSTANT LEVEL SURFACES
LAMBERT CONFORMAL CONIC PROJECTION
SIX-HOUR TRAVEL AT INDICATED VELOCITY
CONSTANT PRESSURE CHART
500 MB
WBAN ANALYSIS CENTER
WASHINGTON, D. C.
1500Z SUNDAY JAN 7 1951
STATION
ANALYST
TIME
DATE
UNIT
PLOTTED BY
TYPE OF LEVEL
NORTH AMERICA

NORTH AMERICA
WBAN-1

# U.S.-WBAN-WEATHER PLOTTING CHART

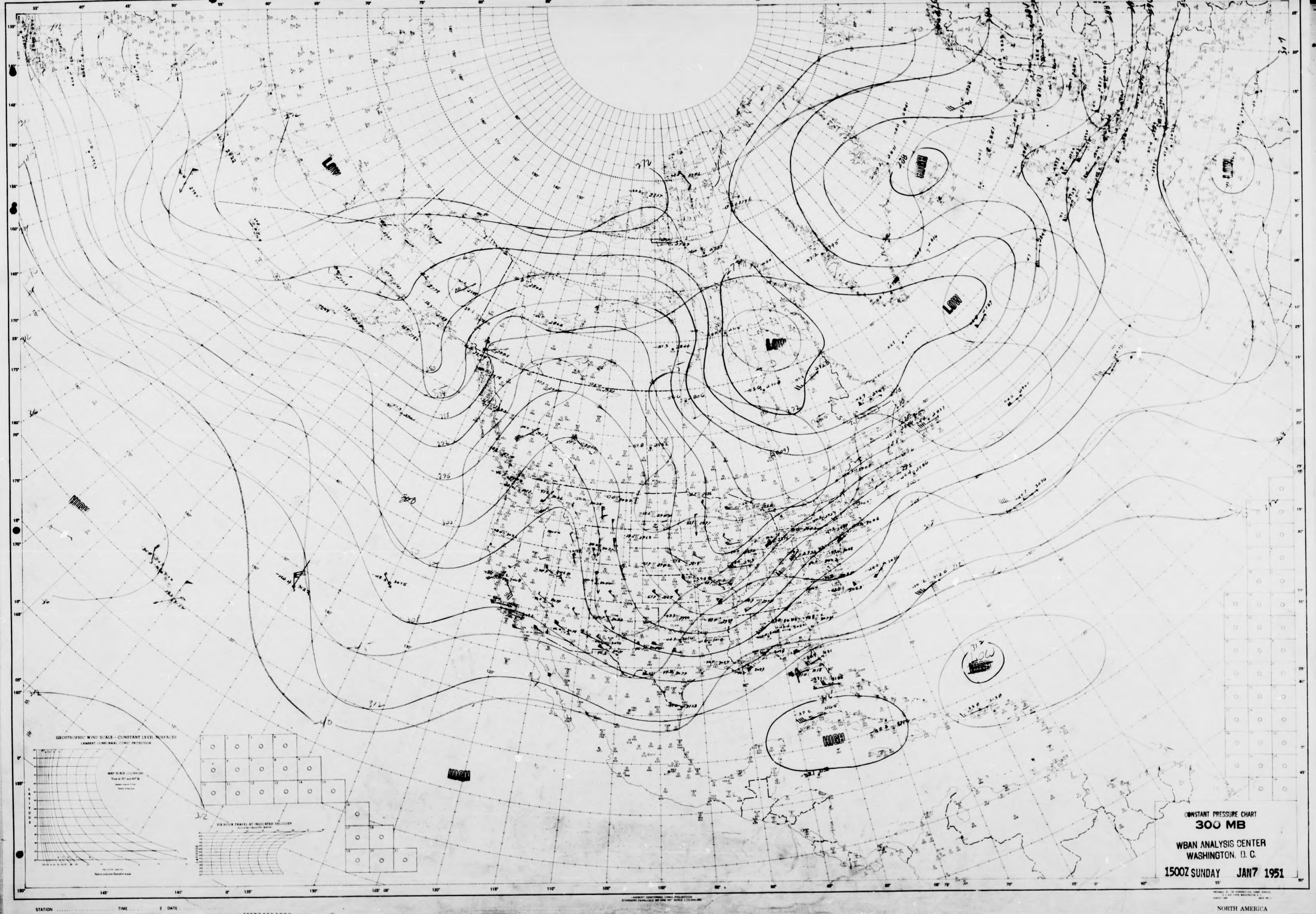


STATION ........ TIME ........ DATE ........

ANALYST ........ UNIT ........ PLOTTED BY ........ TYPE OF LEVEL ........

NORTH AMERICA

NORTH AMERICA
WBAN-1

# U.S.-WBAN-WEATHER PLOTTING CHART

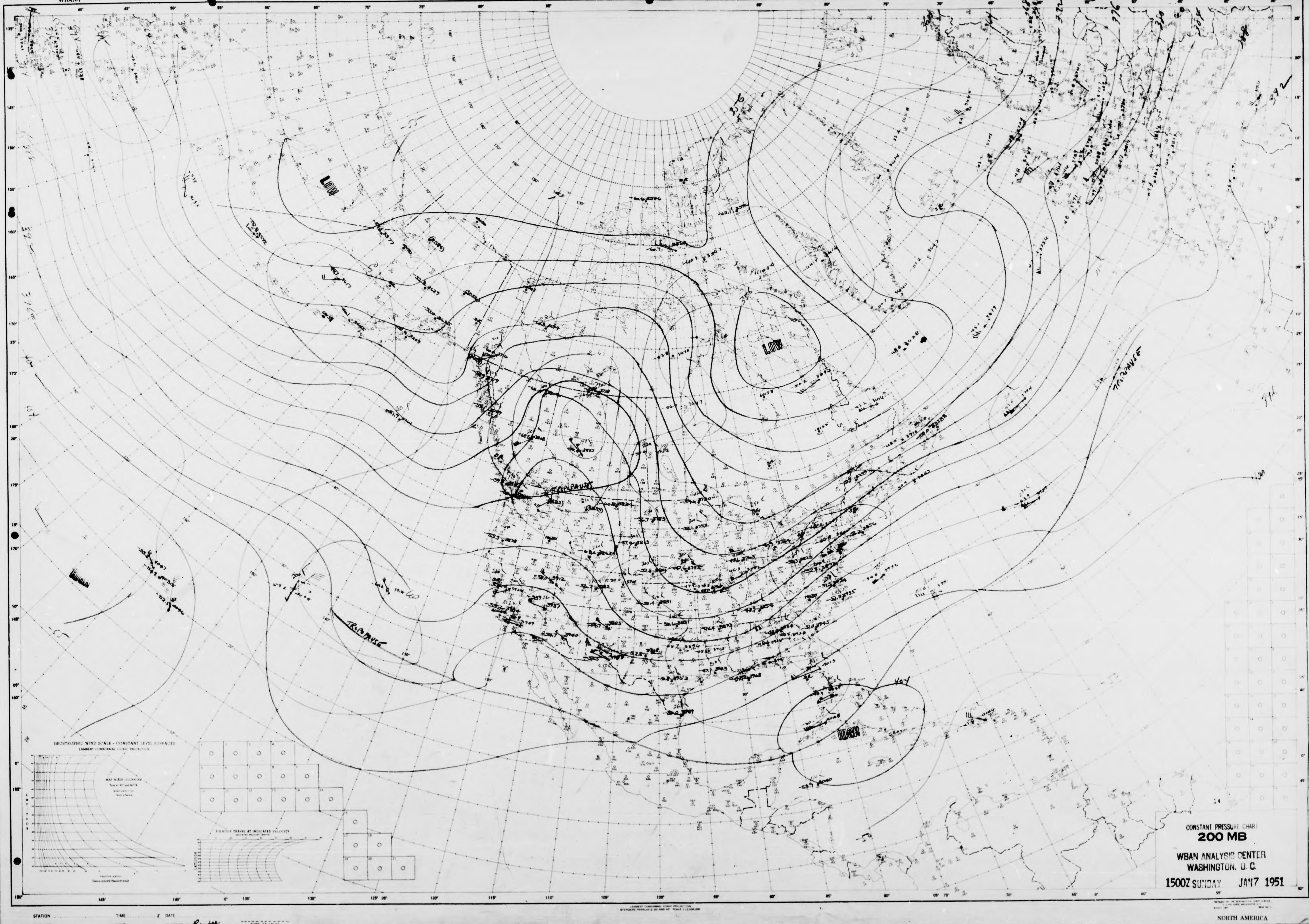


STATION ........ TIME ........ Z DATE ........
ANALYST ........ UNIT ........ PLOTTED BY Prewitt ........ TYPE OF LEVEL ........

NORTH AMERICA
WBAN-1

# U.S.-WBAN-WEATHER PLOTTING CHART

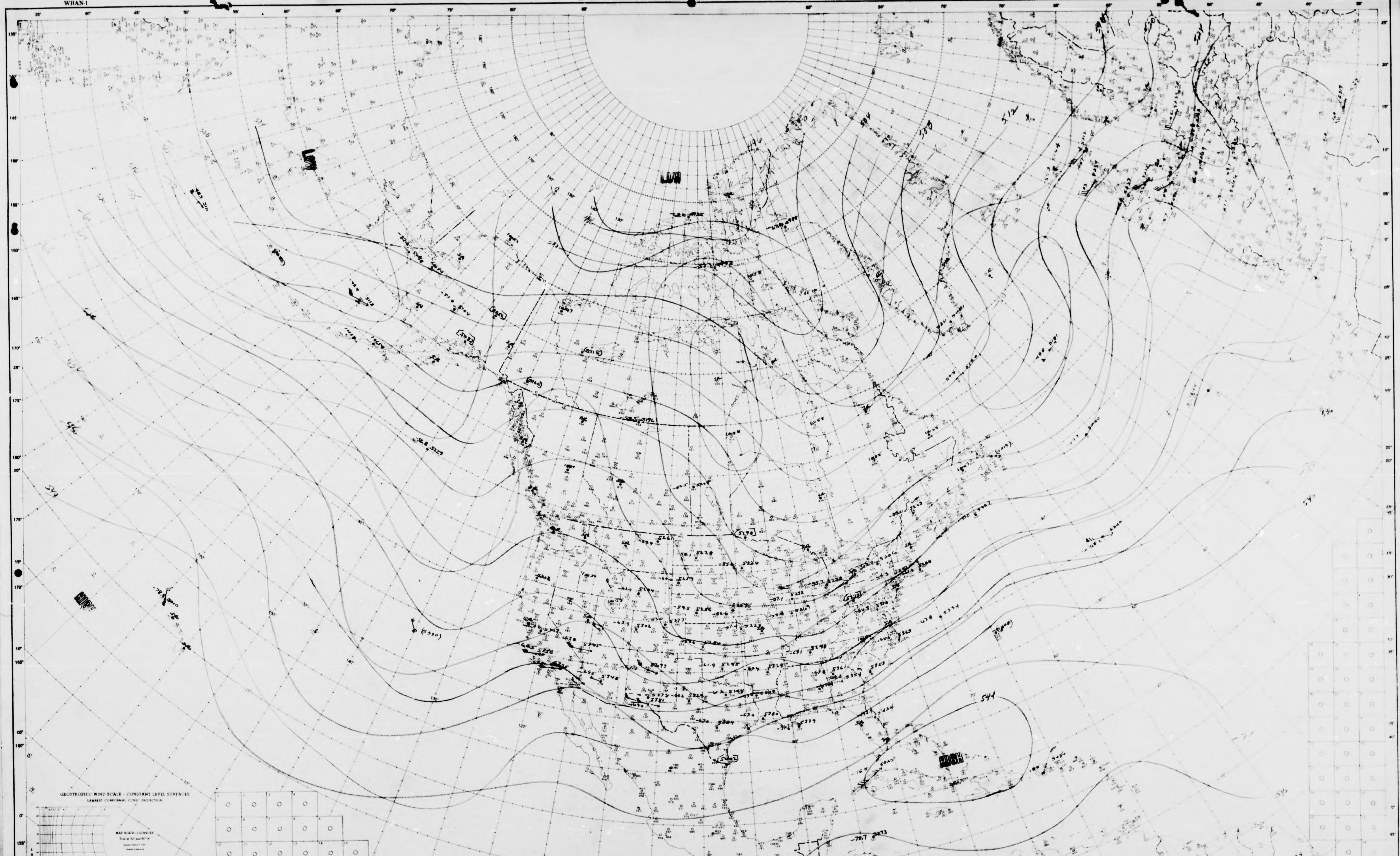


STATION TIME Z DATE
ANALYST UNIT PLOTTED BY TYPE OF LEVEL

NORTH AMERICA

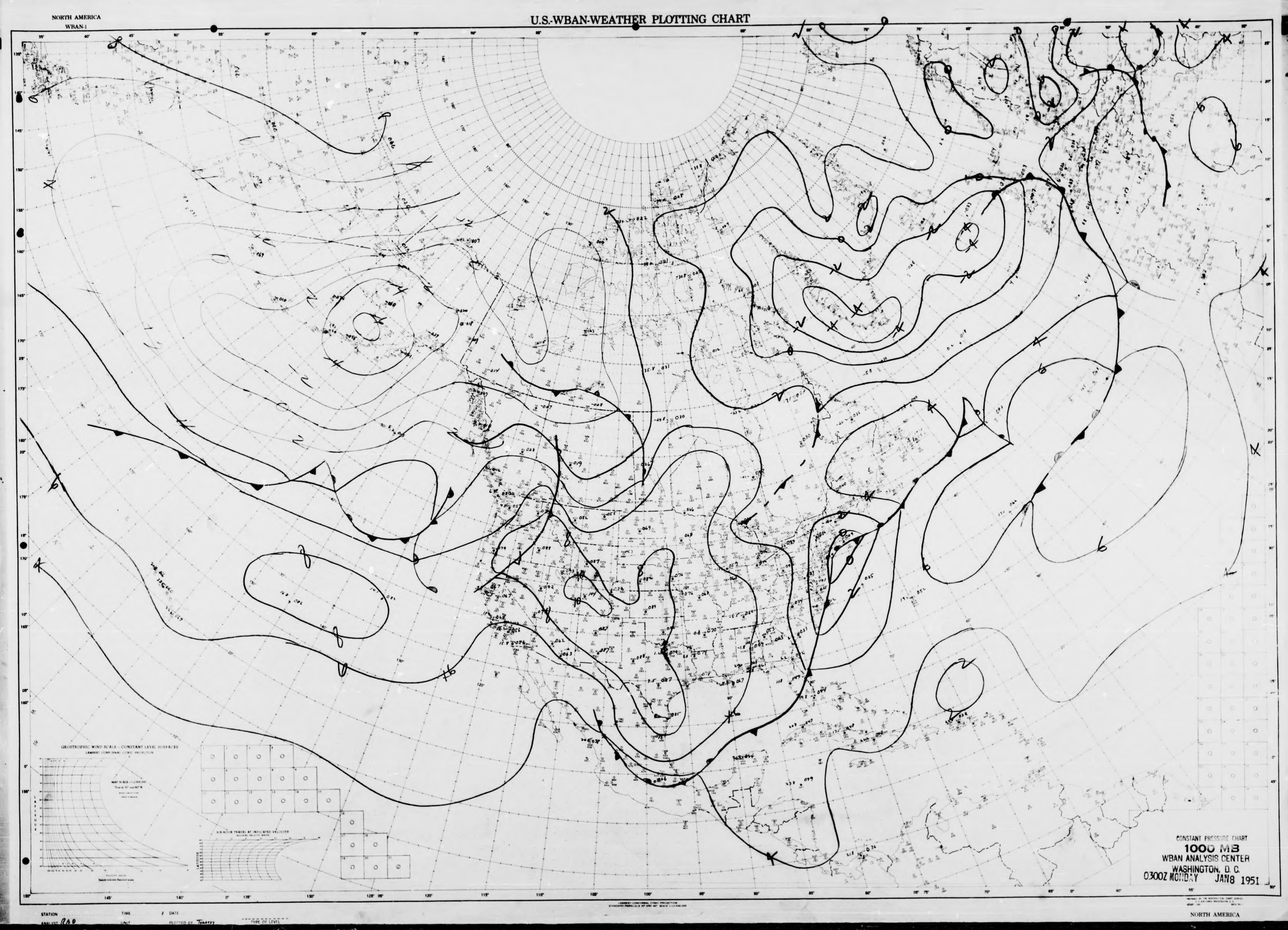
NORTH AMERICA
WBAN-1
U.S.-WBAN-WEATHER PLOTTING CHART
GEOSTROPHIC WIND SCALE – CONSTANT LEVEL SURFACES
CONSTANT PRESSURE CHART
1000 MB
WBAN ANALYSIS CENTER
WASHINGTON, D. C.
0300Z MONDAY JAN 8 1951
STATION
ANALYST
TIME
DATE
UNIT
PLOTTED BY
TYPE OF LEVEL
NORTH AMERICA

NORTH AMERICA
WBAN-1

# U.S.-WBAN-WEATHER PLOTTING CHART

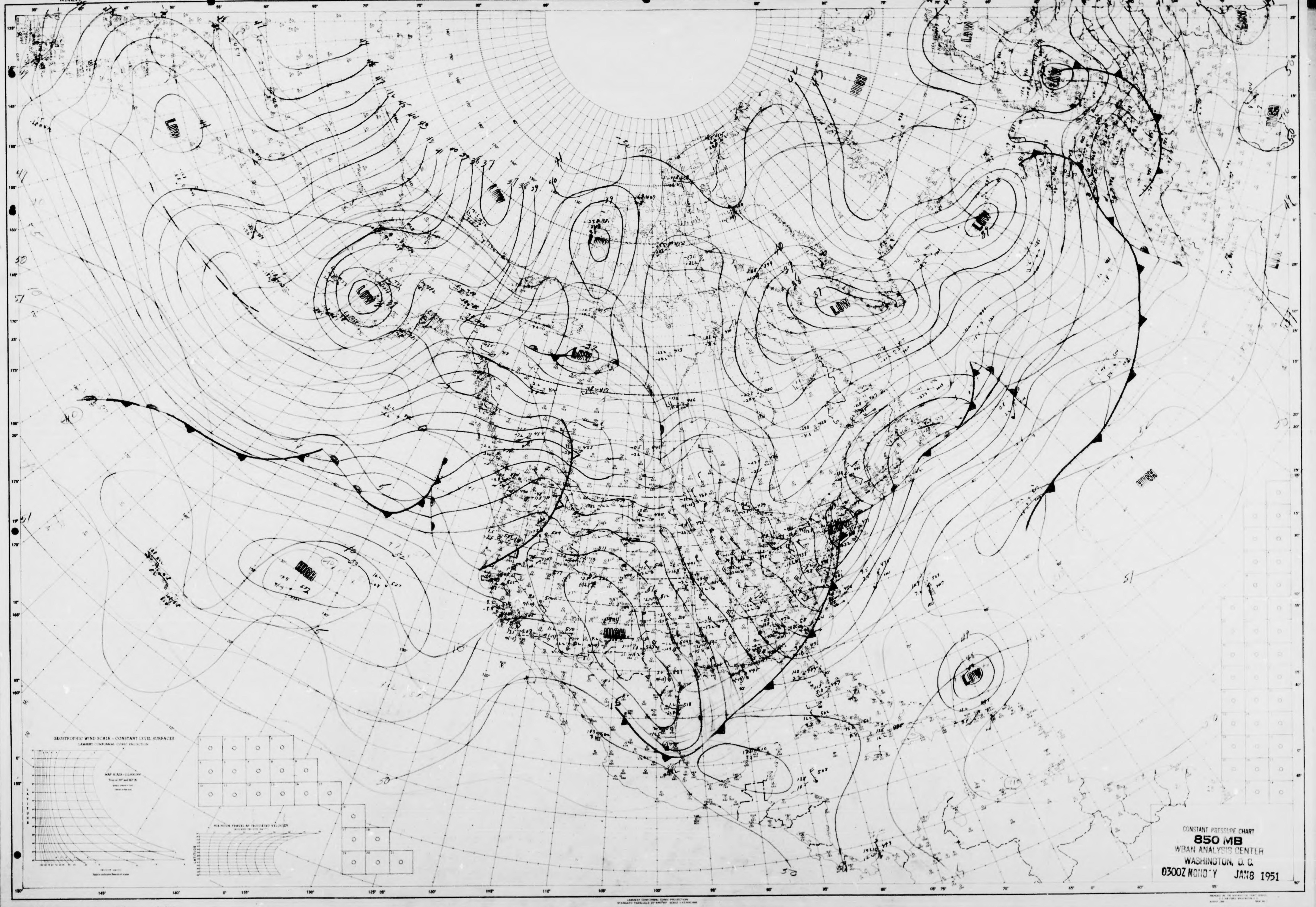


CONSTANT PRESSURE CHART
**850 MB**
WBAN ANALYSIS CENTER
WASHINGTON, D. C.
0300Z MONDAY JAN 8 1951

STATION ........ TIME ........ Z DATE ........
ANALYST JHO RD UNIT PLOTTED BY Tanooey
TYPE OF LEVEL

NORTH AMERICA

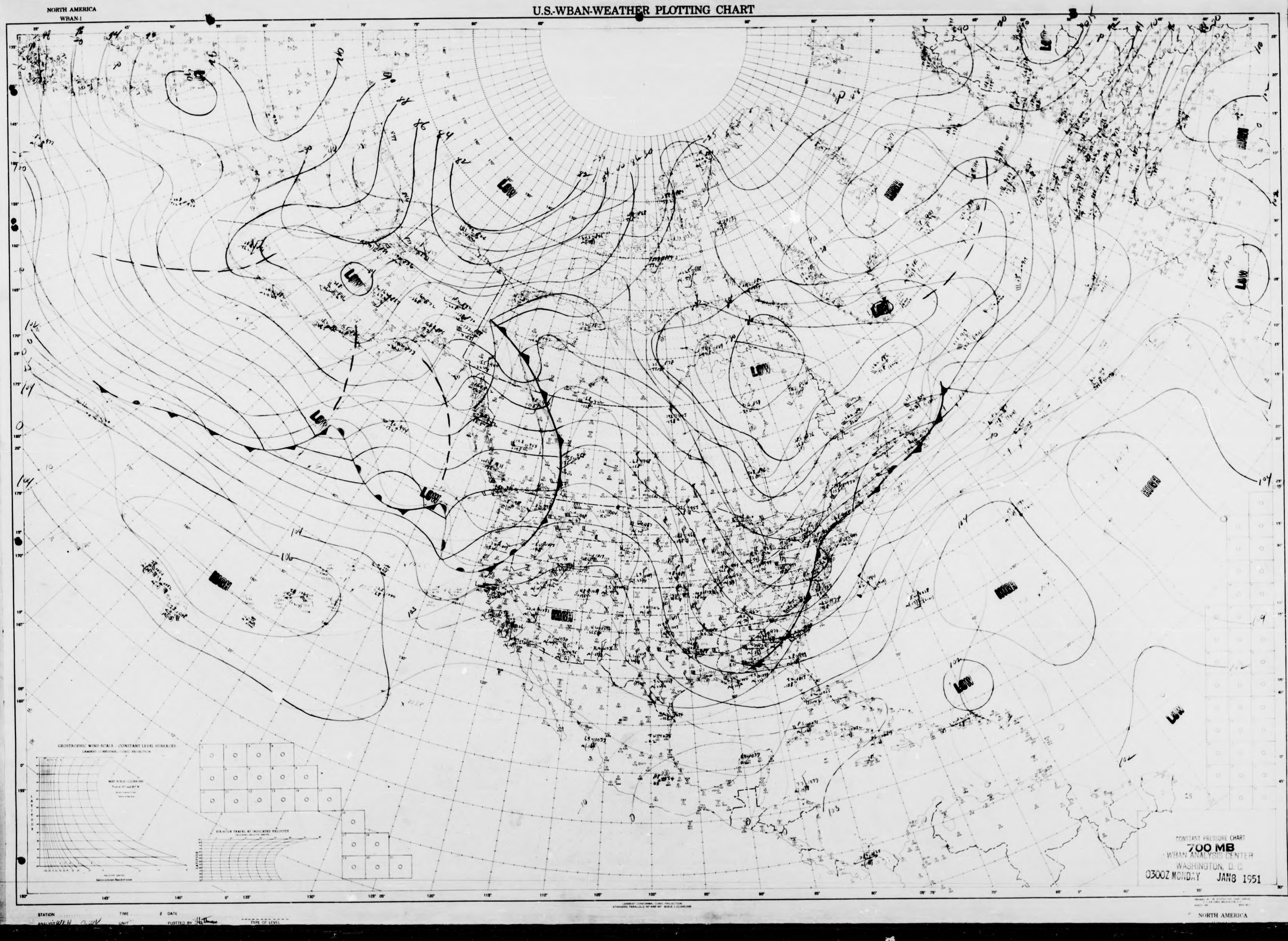
NORTH AMERICA
WBAN-1
U.S.-WBAN-WEATHER PLOTTING CHART
LOW
HIGH
GEOSTROPHIC WIND SCALE - CONSTANT LEVEL SURFACES
CONSTANT PRESSURE CHART
700 MB
WBAN ANALYSIS CENTER
WASHINGTON, D. C.
0300Z MONDAY JAN8 1951
STATION
ANALYST
TIME
UNIT
DATE
PLOTTED BY
TYPE OF LEVEL
NORTH AMERICA

NORTH AMERICA
WBAN-1

# U.S.-WBAN-WEATHER PLOTTING CHART

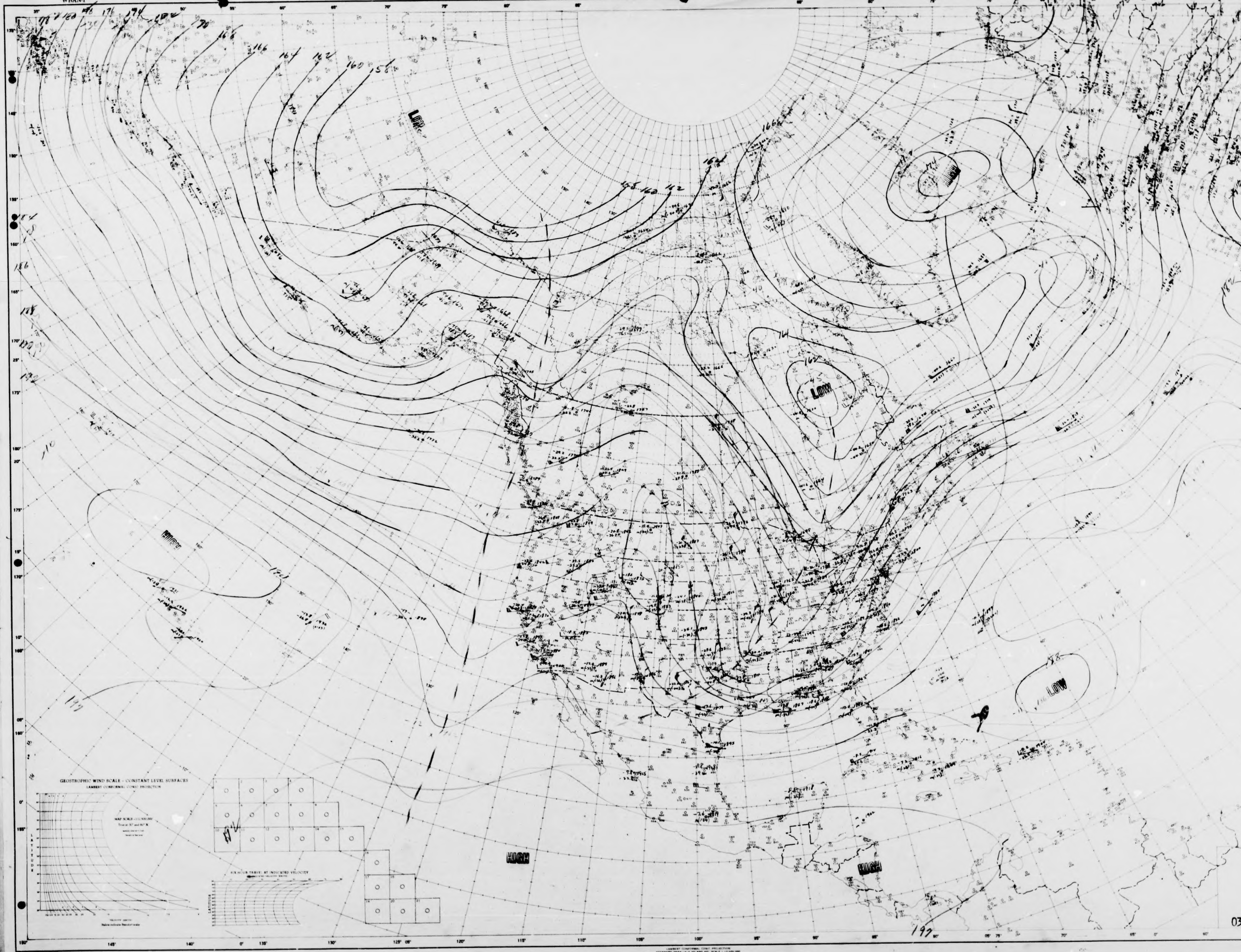


STATION ........ TIME ........ Z DATE ........
ANALYST ........ UNIT ........ PLOTTED BY ........ TYPE OF LEVEL ........

NORTH AMERICA

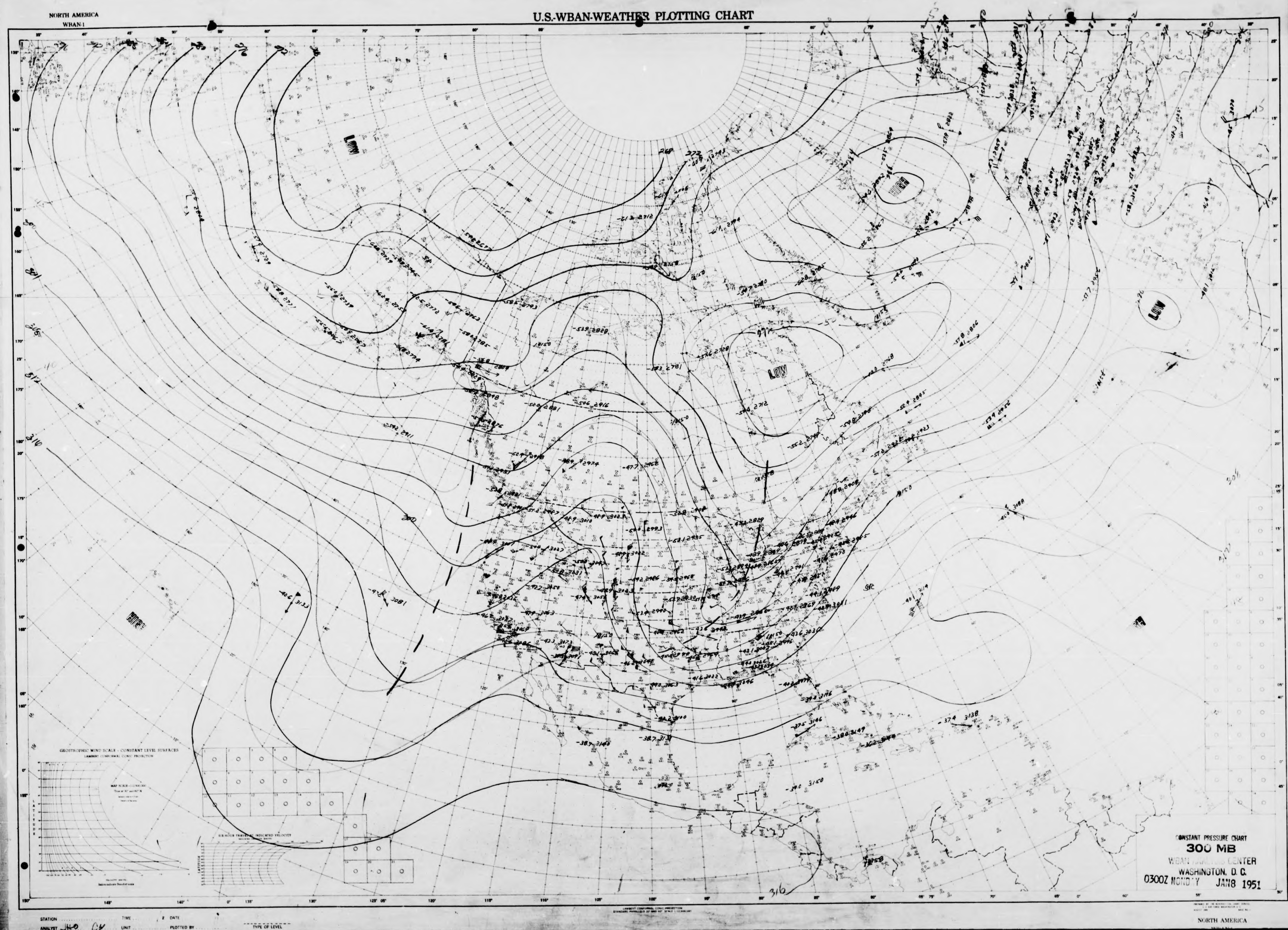
NORTH AMERICA
WBAN-1
U.S.-WBAN-WEATHER PLOTTING CHART
LOW
LOW
LOW
HIGH
GEOSTROPHIC WIND SCALE - CONSTANT LEVEL SURFACES
LAMBERT CONFORMAL CONIC PROJECTION
CONSTANT PRESSURE CHART
300 MB
WASHINGTON, D. C.
0300Z
JAN8 1951
STATION
ANALYST
TIME
UNIT
DATE
PLOTTED BY
TYPE OF LEVEL
NORTH AMERICA

NORTH AMERICA
WBAN-1
U.S.-WBAN-WEATHER PLOTTING CHART
LOW
LOW
HIGH
HIGH
TROPOPAUSE
TROPOPAUSE
GEOSTROPHIC WIND SCALE - CONSTANT LEVEL SURFACES
LAMBERT CONFORMAL CONIC PROJECTION
CONSTANT PRESSURE CHART
200 MB
WASHINGTON, D. C.
0300Z
JAN 8 1951
STATION
ANALYST
TIME
DATE
UNIT
PLOTTED BY
TYPE OF LEVEL
NORTH AMERICA

NORTH AMERICA
WBAN-1

# U.S.-WBAN-WEATHER PLOTTING CHART

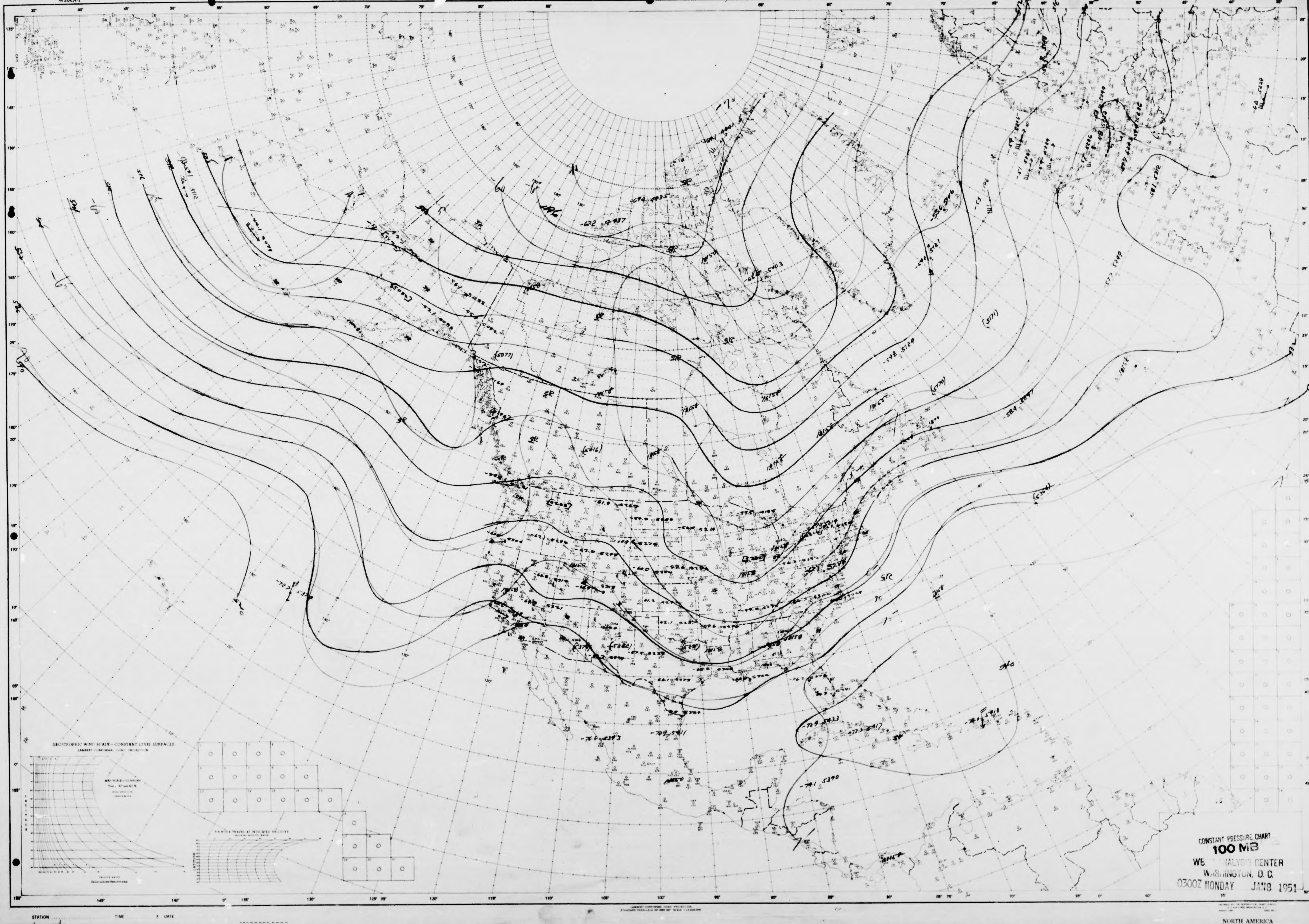


STATION | TIME | Z | DATE
ANALYST | UNIT | PLOTTED BY | TYPE OF LEVEL

NORTH AMERICA

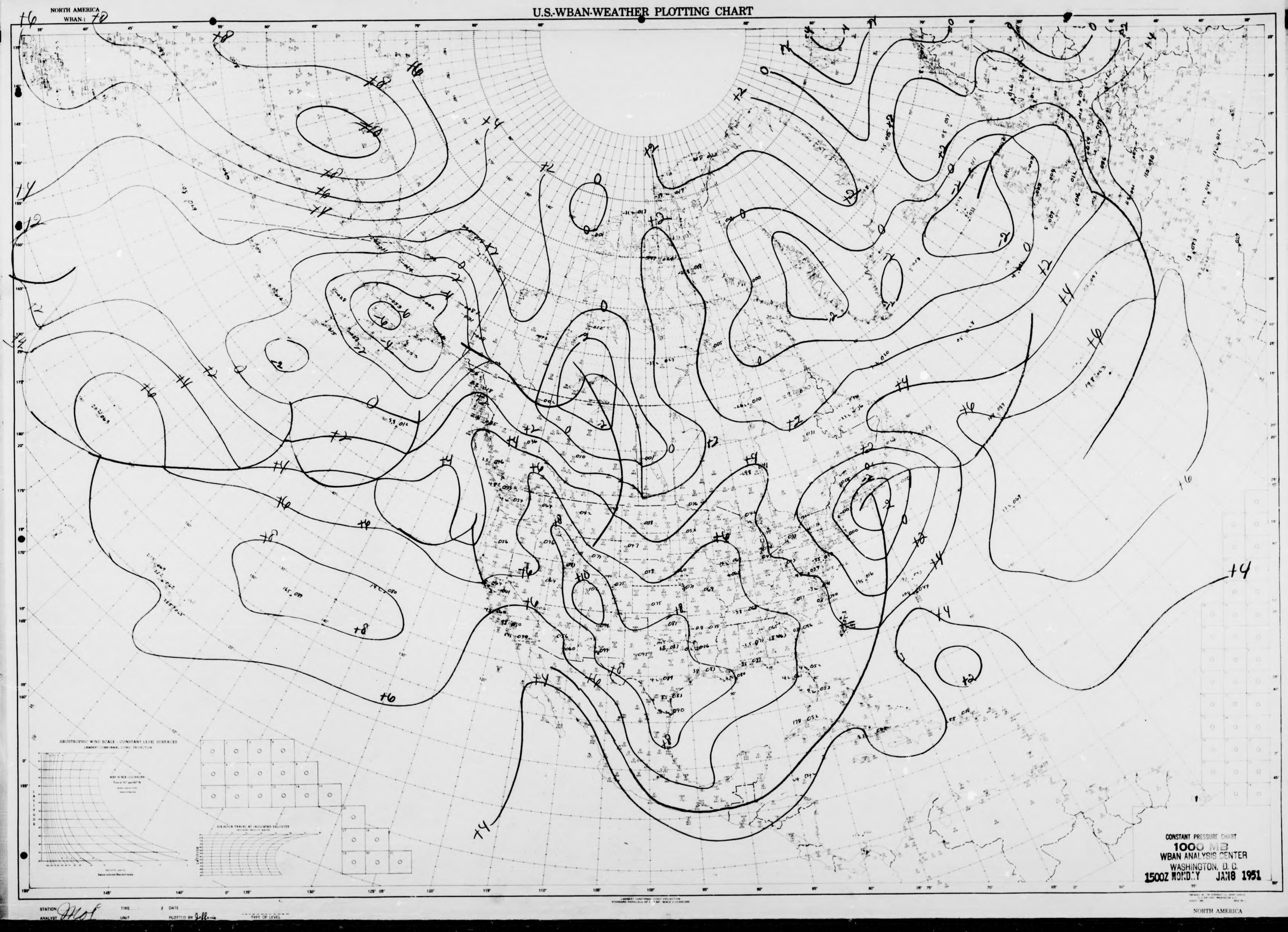
NORTH AMERICA
WBAN 1
U.S.-WBAN-WEATHER PLOTTING CHART
GEOSTROPHIC WIND SCALE - CONSTANT LEVEL SURFACES
CONSTANT PRESSURE CHART
1000 MB
WBAN ANALYSIS CENTER
WASHINGTON, D. C.
1500Z MONDAY JAN8 1951
STATION
ANALYST
TIME
DATE
UNIT
PLOTTED BY
TYPE OF LEVEL
NORTH AMERICA

NORTH AMERICA
WBAN-1

# U.S.-WBAN-WEATHER PLOTTING CHART

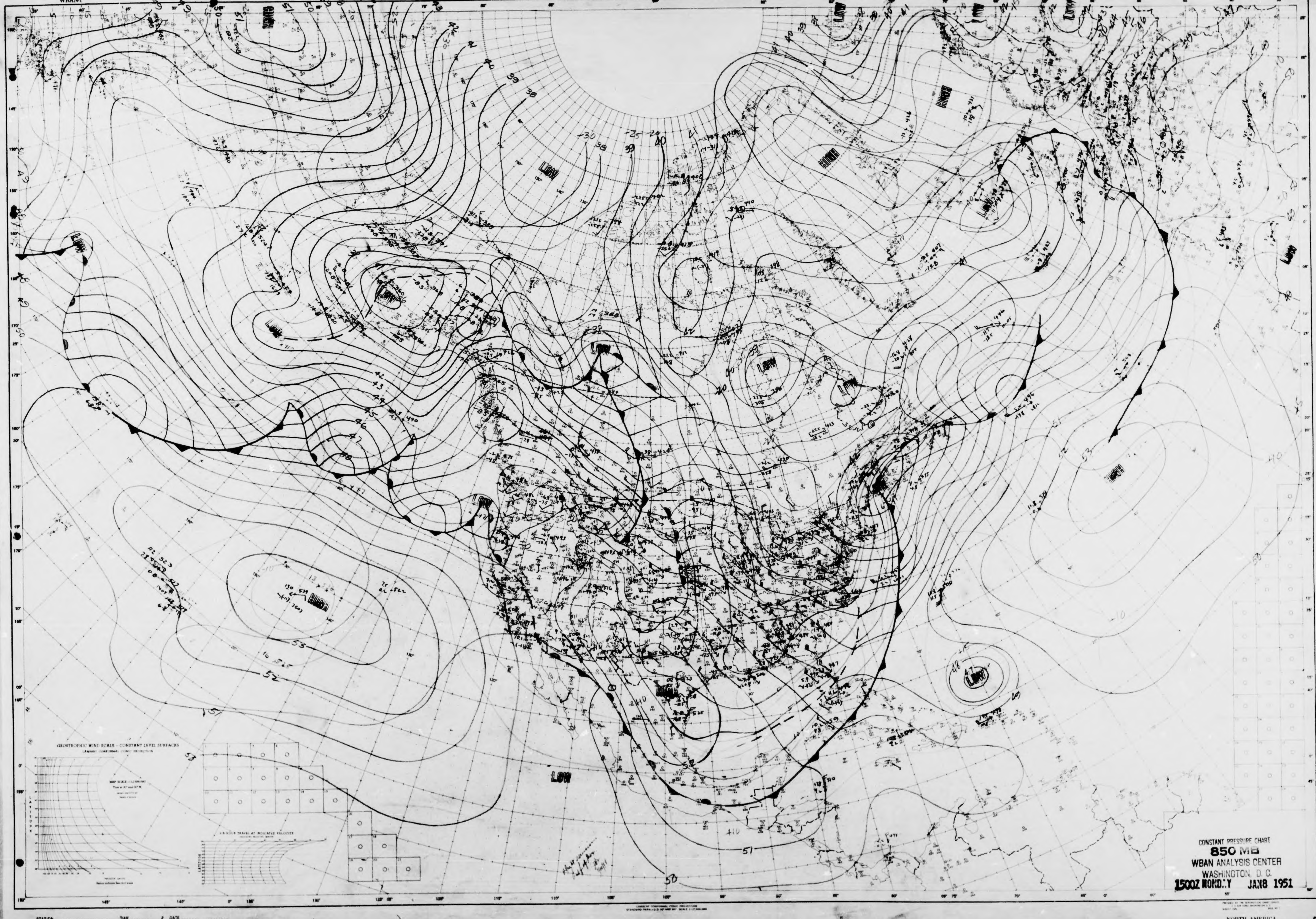


NORTH AMERICA

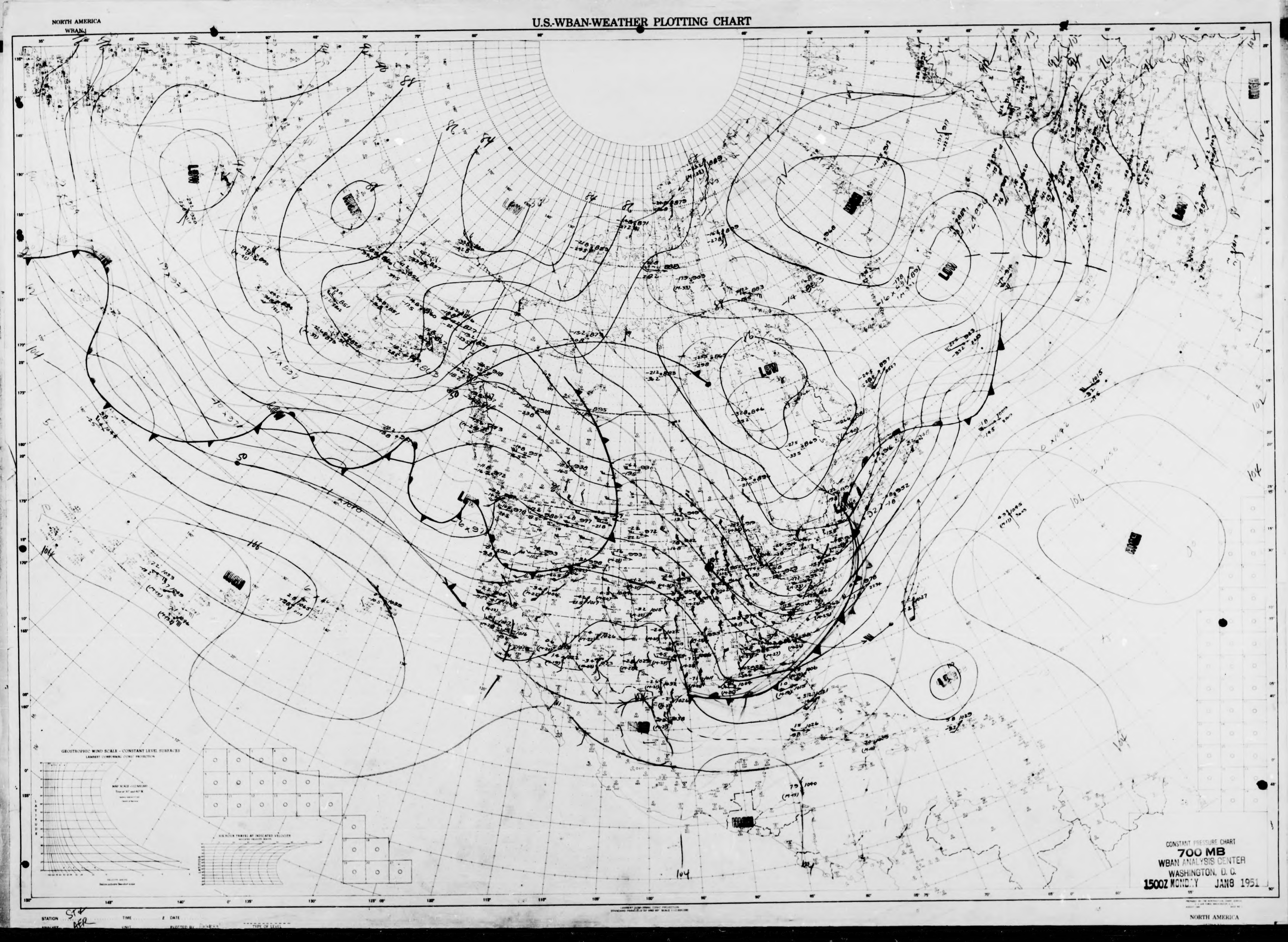
NORTH AMERICA
WBAN-1
U.S.-WBAN-WEATHER PLOTTING CHART
LOW
HIGH
GEOSTROPHIC WIND SCALE - CONSTANT LEVEL SURFACES
CONSTANT PRESSURE CHART
700 MB
WBAN ANALYSIS CENTER
WASHINGTON, D. C.
1500Z MONDAY JAN 8 1951
NORTH AMERICA

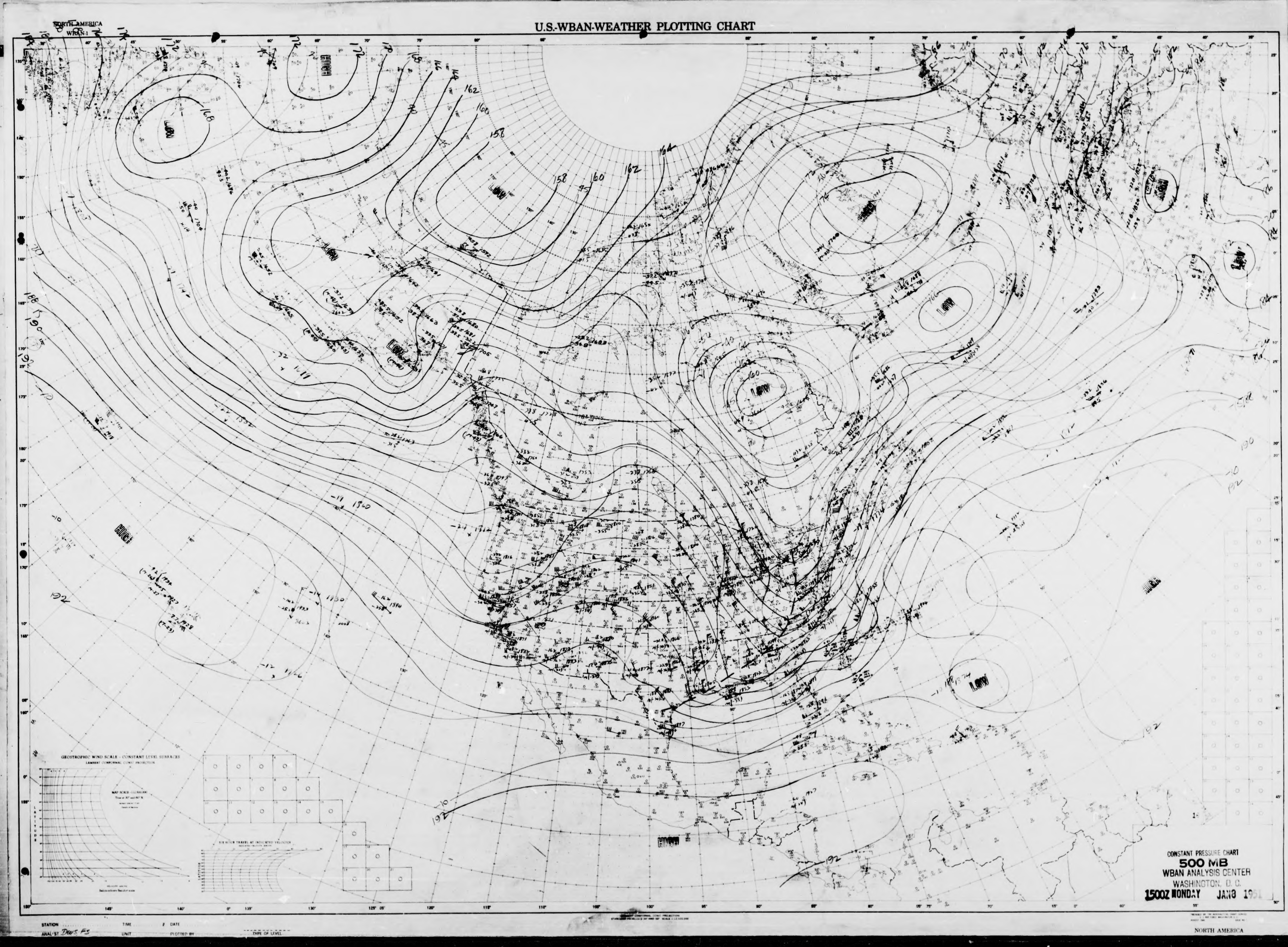
NORTH AMERICA
WBAN 1
U.S.-WBAN-WEATHER PLOTTING CHART
HIGH
LOW
GEOSTROPHIC WIND SCALE - CONSTANT LEVEL SURFACES
LAMBERT CONFORMAL CONIC PROJECTION
CONSTANT PRESSURE CHART
500 MB
WBAN ANALYSIS CENTER
WASHINGTON, D. C.
1500Z MONDAY JAN 8 1951
STATION
TIME
DATE
ANAL BY
UNIT
PLOTTED BY
TYPE OF LEVEL
NORTH AMERICA

NORTH AMERICA
WBAN-1

# U.S.-WBAN-WEATHER PLOTTING CHART

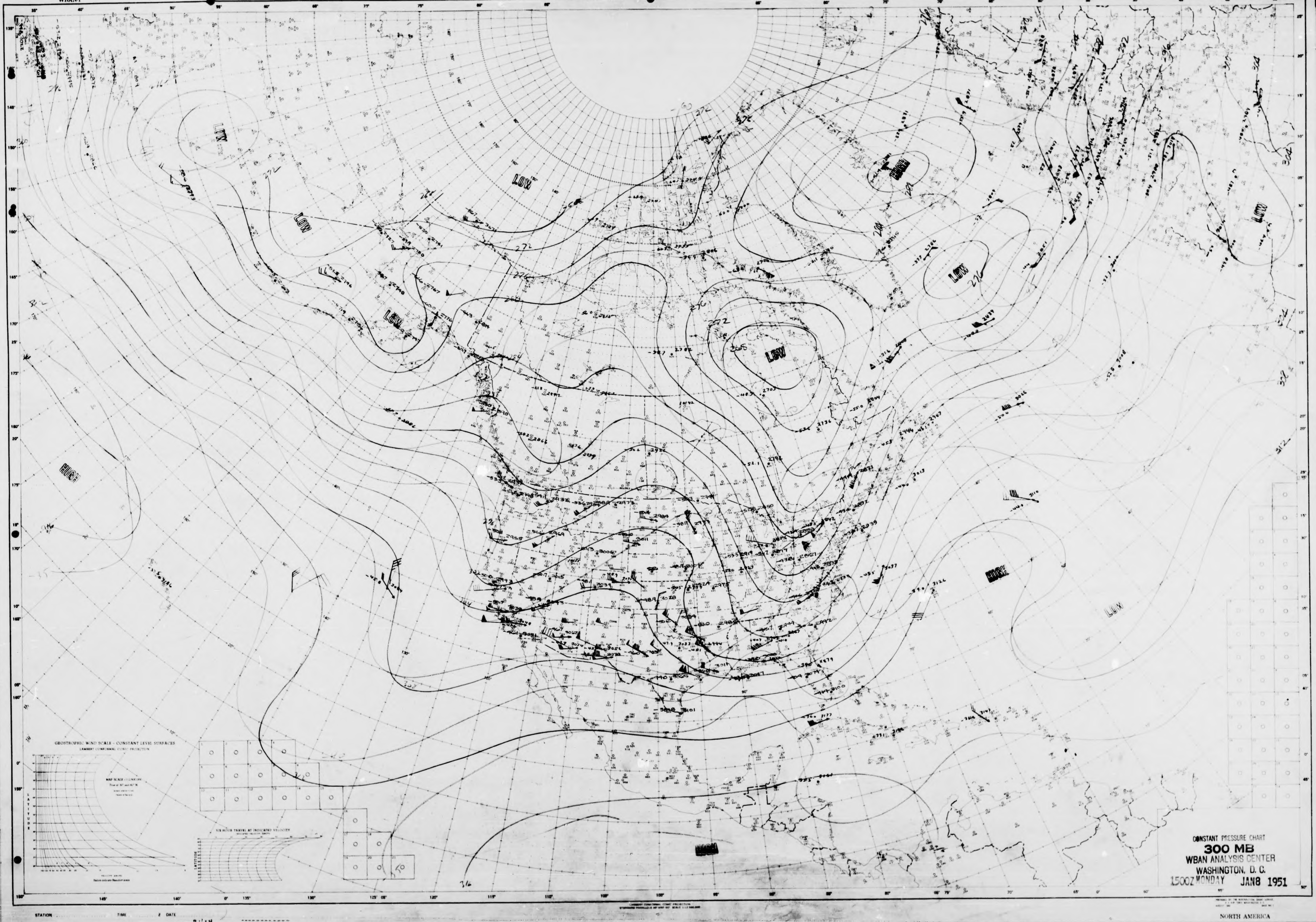


STATION TIME DATE
ANALYST UNIT PLOTTED BY TYPE OF LEVEL

NORTH AMERICA

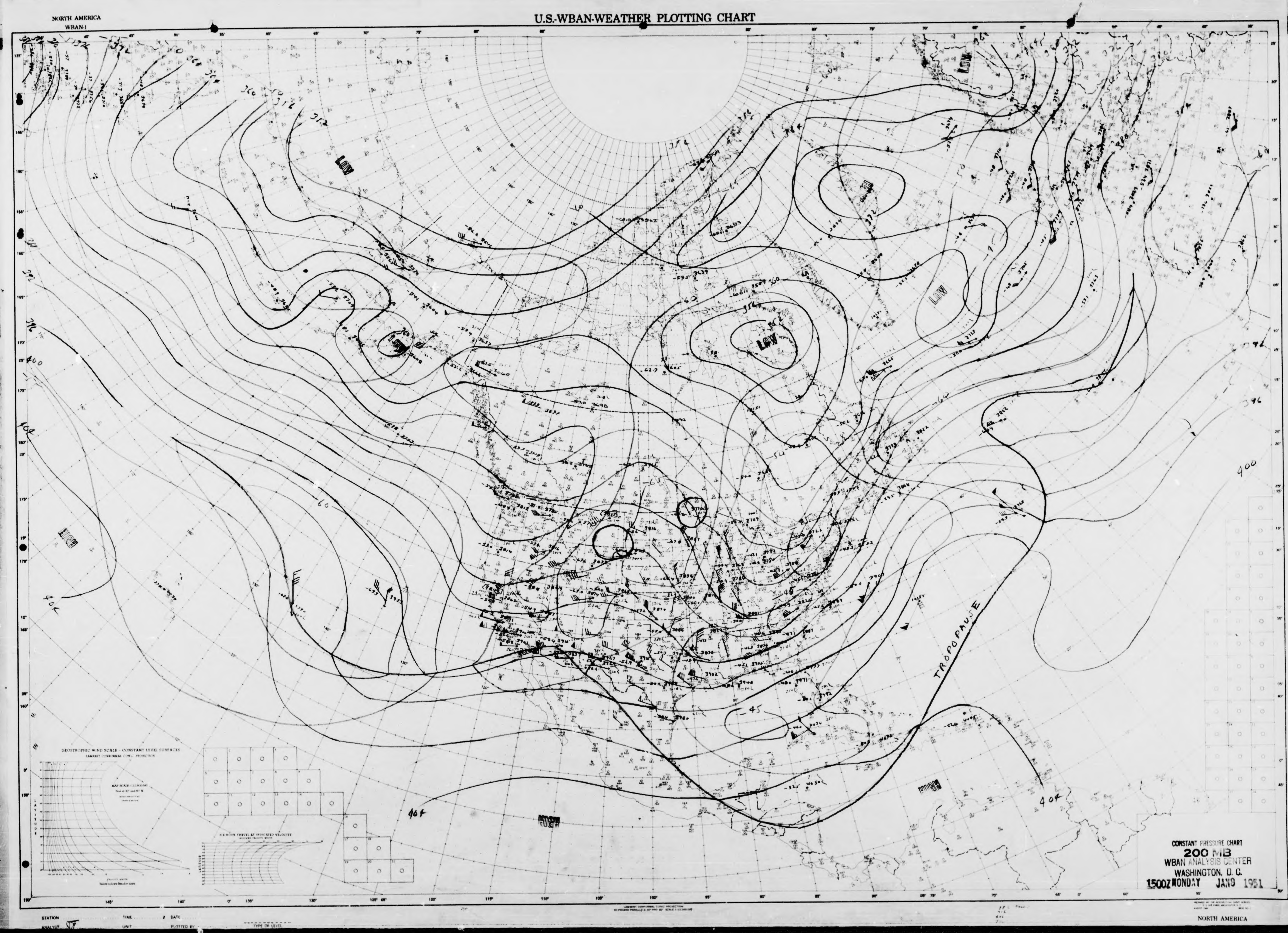
NORTH AMERICA
WBAN-1
U.S.-WBAN-WEATHER PLOTTING CHART
LOW
HIGH
TROPOPAUSE
GEOSTROPHIC WIND SCALE - CONSTANT LEVEL SURFACES
CONSTANT PRESSURE CHART
200 MB
WBAN ANALYSIS CENTER
WASHINGTON, D. C.
1500Z MONDAY JAN 8 1951
NORTH AMERICA

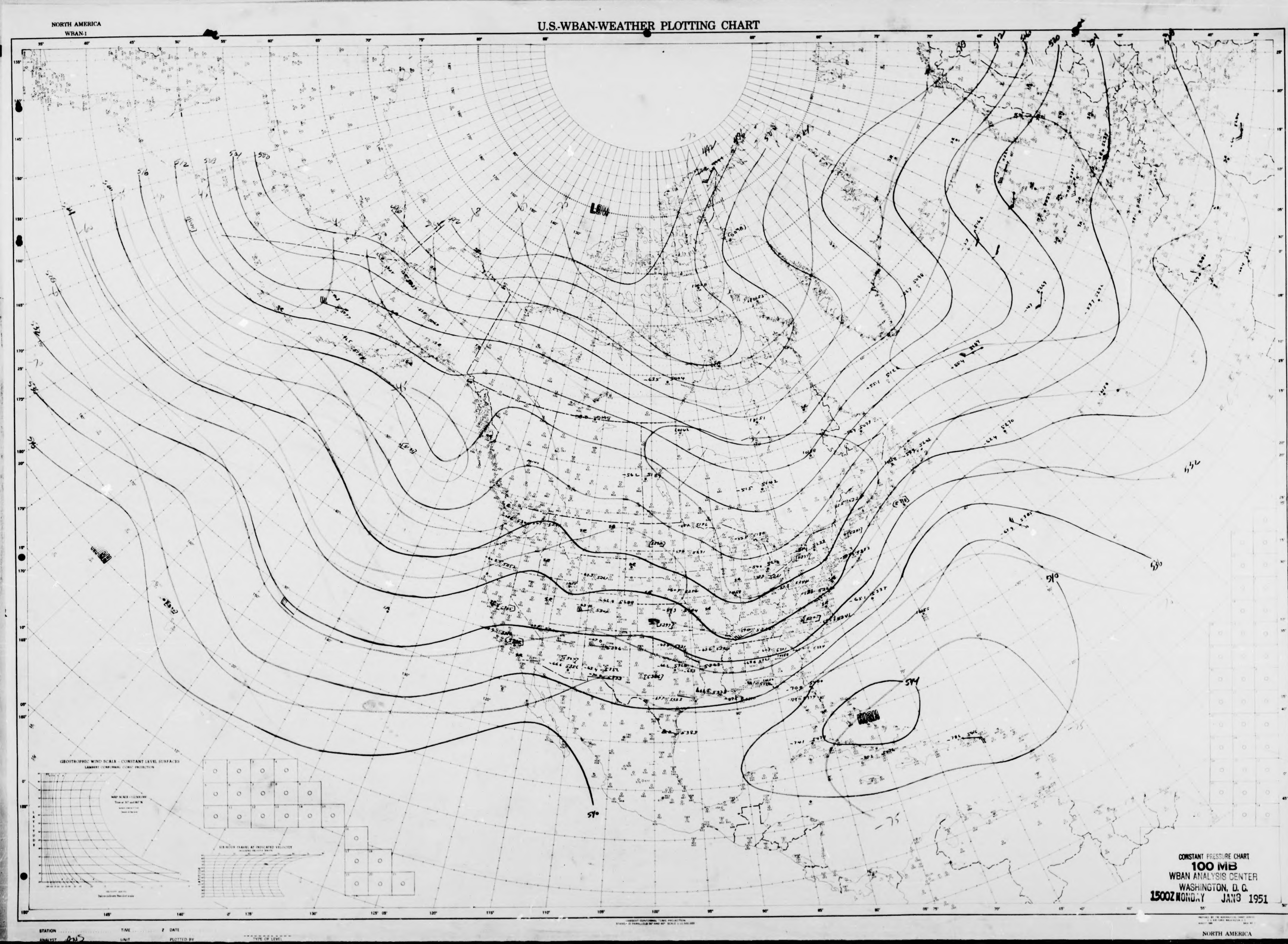
NORTH AMERICA
WBAN-1
U.S.-WBAN-WEATHER PLOTTING CHART
LOW
HIGH
GEOSTROPHIC WIND SCALE - CONSTANT LEVEL SURFACES
CONSTANT PRESSURE CHART
100 MB
WBAN ANALYSIS CENTER
WASHINGTON, D. C.
1500Z MONDAY JAN 8 1951
NORTH AMERICA

NORTH AMERICA
WBAN-1

# U.S.-WBAN-WEATHER PLOTTING CHART

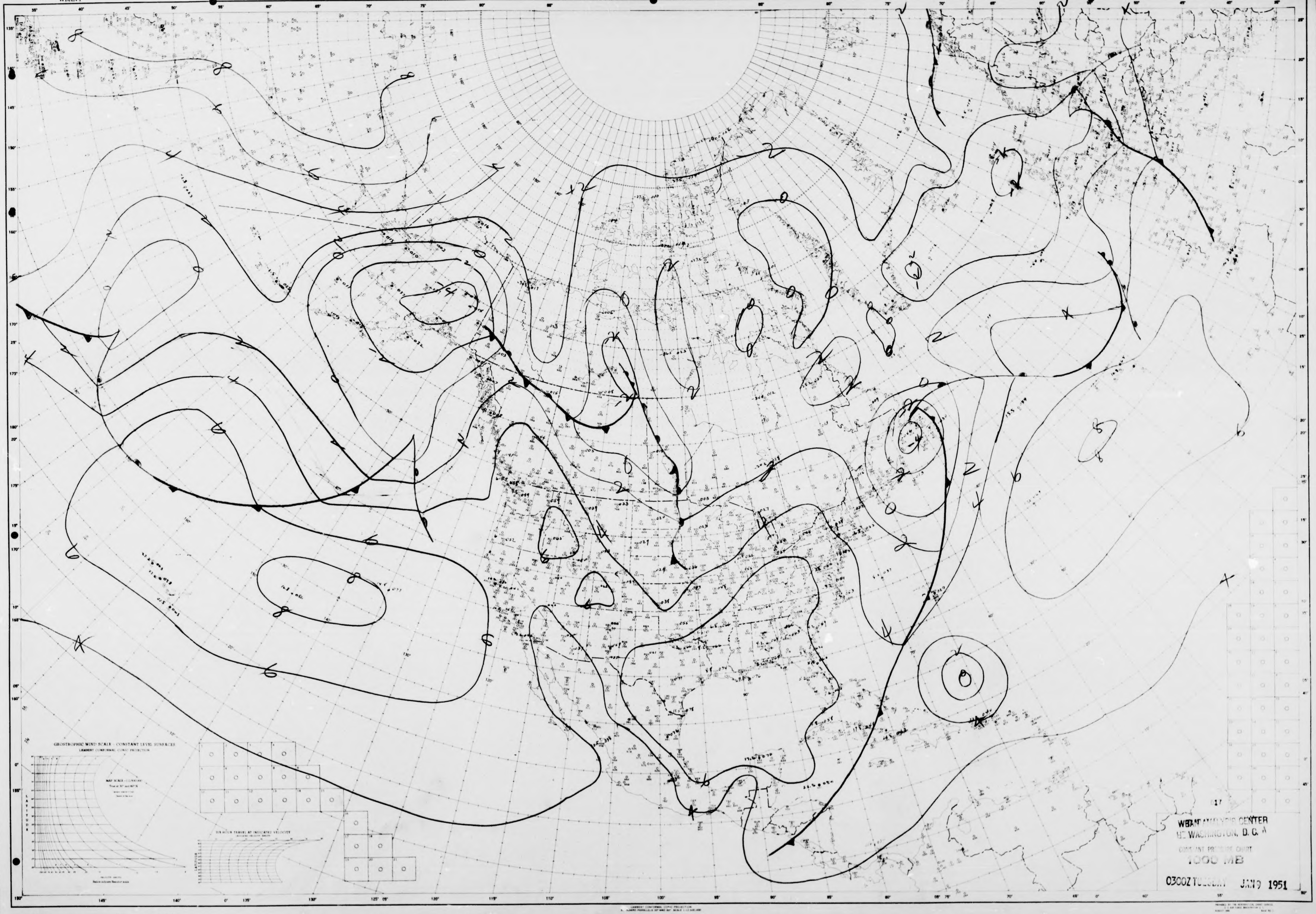


STATION TIME DATE
ANALYST RAU-RPJ-JRP UNIT PLOTTED BY TYPE OF LEVEL

NORTH AMERICA

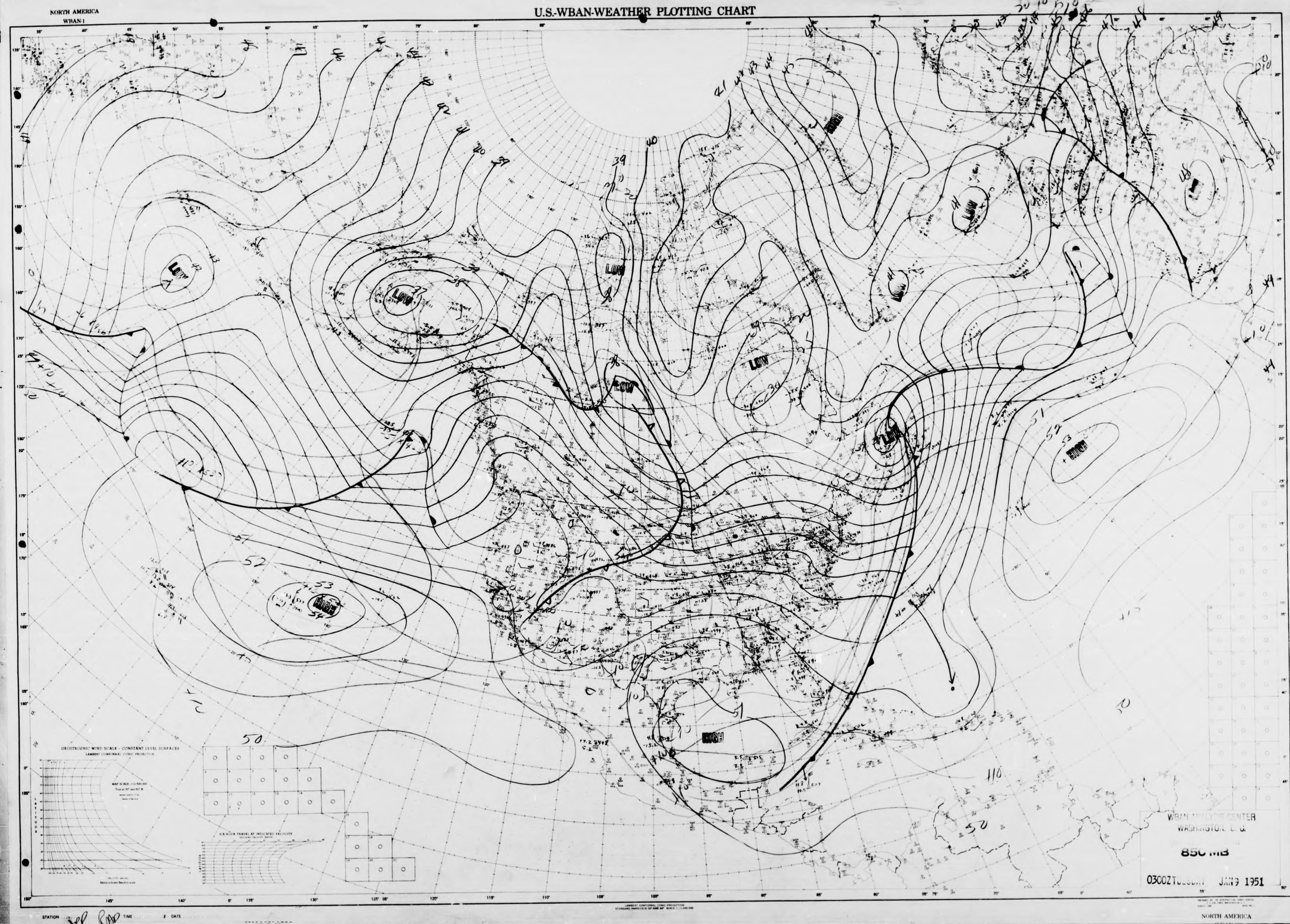
NORTH AMERICA
WBAN-1
U.S.-WBAN-WEATHER PLOTTING CHART
LOW
HIGH
GEOSTROPHIC WIND SCALE — CONSTANT LEVEL SURFACES
LAMBERT CONFORMAL CONIC PROJECTION
SIX HOUR TRAVEL AT INDICATED VELOCITY
WBAN ANALYSIS CENTER
WASHINGTON, D. C.
850 MB
0300Z TUESDAY JAN 9 1951
STATION
TIME
DATE
ANALYST
UNIT
PLOTTED BY
TYPE OF LEVEL
NORTH AMERICA

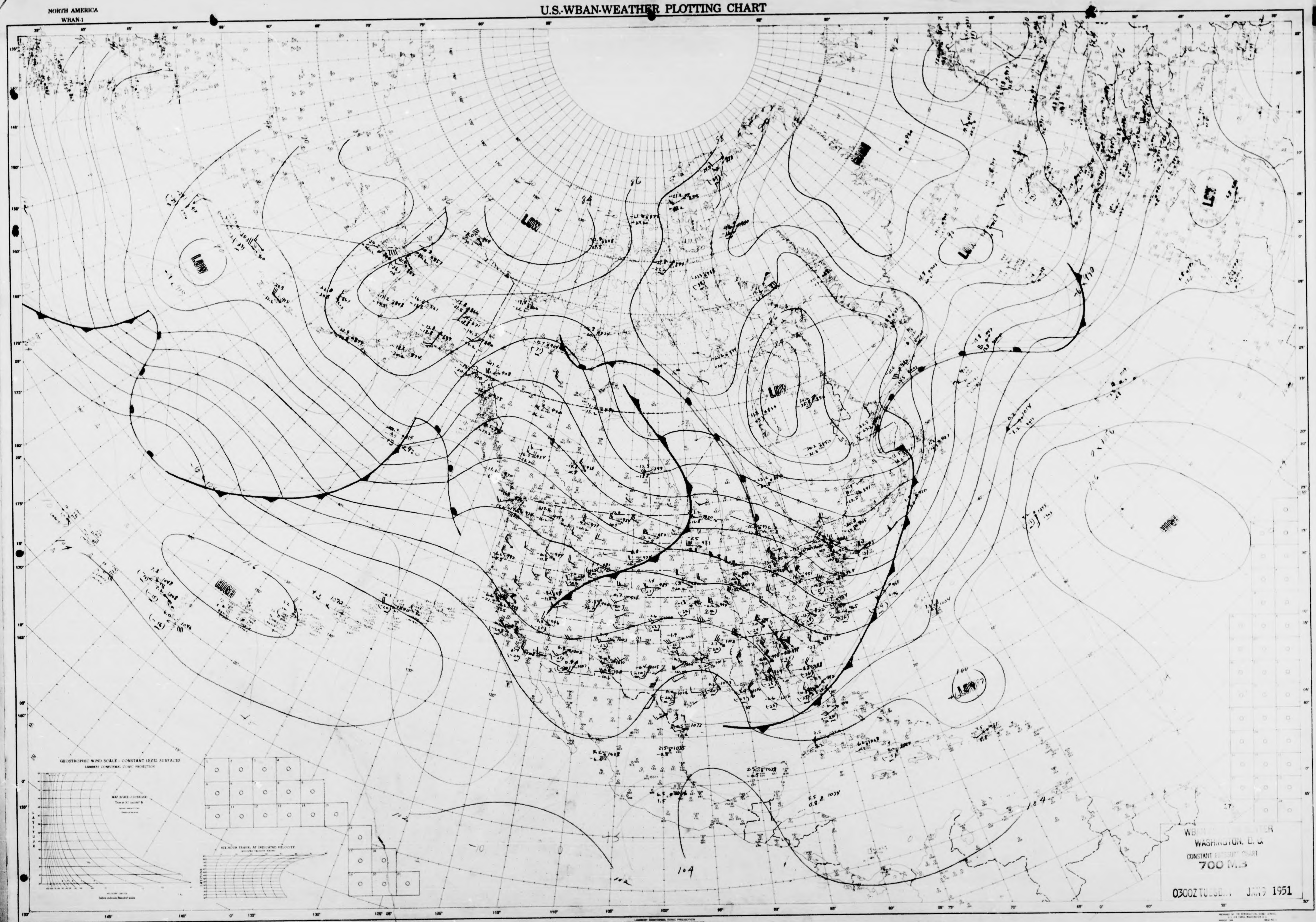

NORTH AMERICA
WBAN 1
U.S.-WBAN-WEATHER PLOTTING CHART
LOW
LOW
LOW
LOW
LOW
LOW
HIGH
GEOSTROPHIC WIND SCALE - CONSTANT LEVEL SURFACES
WASHINGTON, D. C.
700 M.B
1951
NORTH AMERICA

NORTH AMERICA
WBAN-1

# U.S.-WBAN-WEATHER PLOTTING CHART

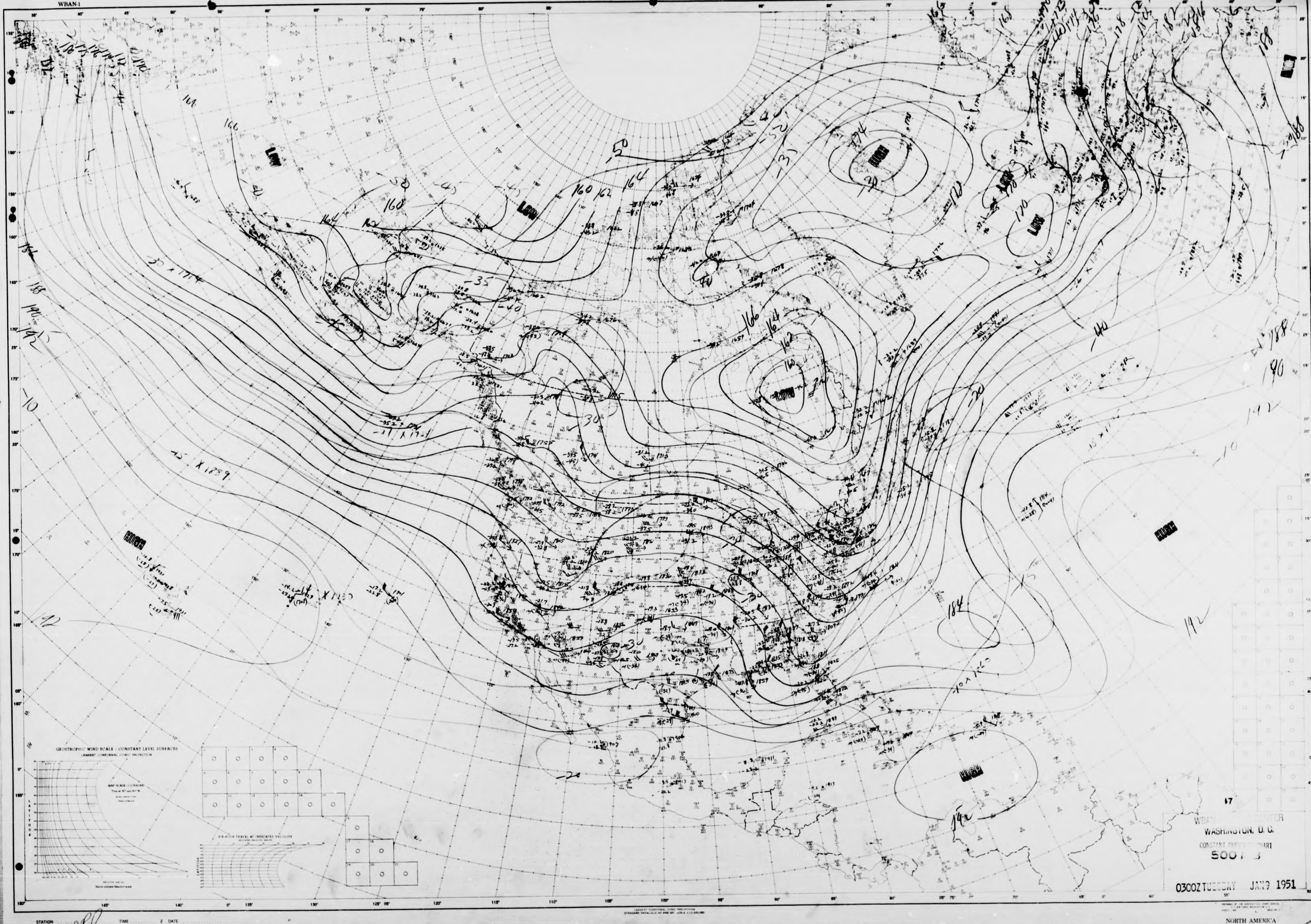


STATION TIME Z DATE
ANALYST UNIT PLOTTED BY TYPE OF LEVEL

NORTH AMERICA

NORTH AMERICA
WBAN-1

# U.S.-WBAN-WEATHER PLOTTING CHART

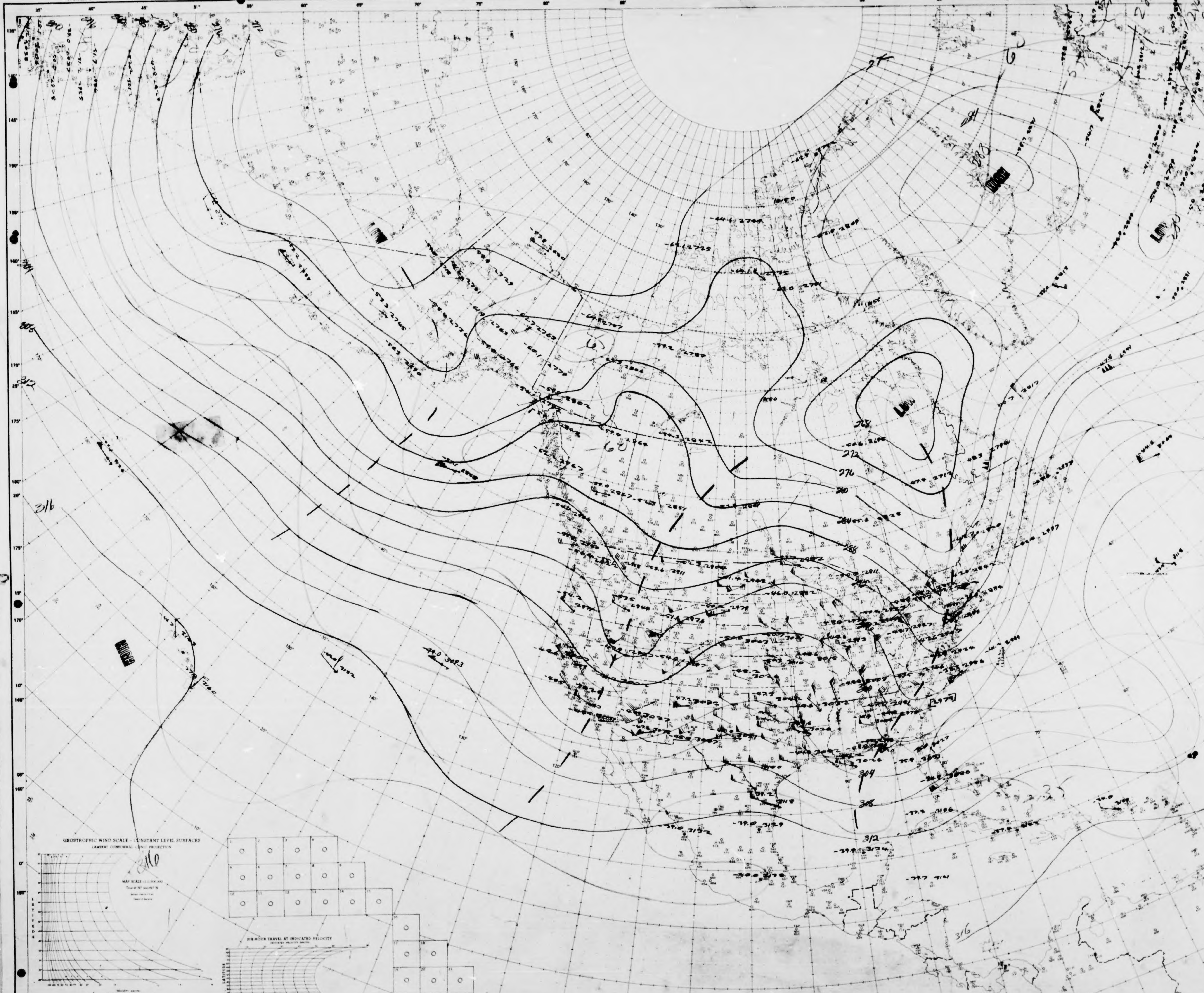


NORTH AMERICA

NORTH AMERICA
WBAN-1

# U.S.-WBAN-WEATHER PLOTTING CHART

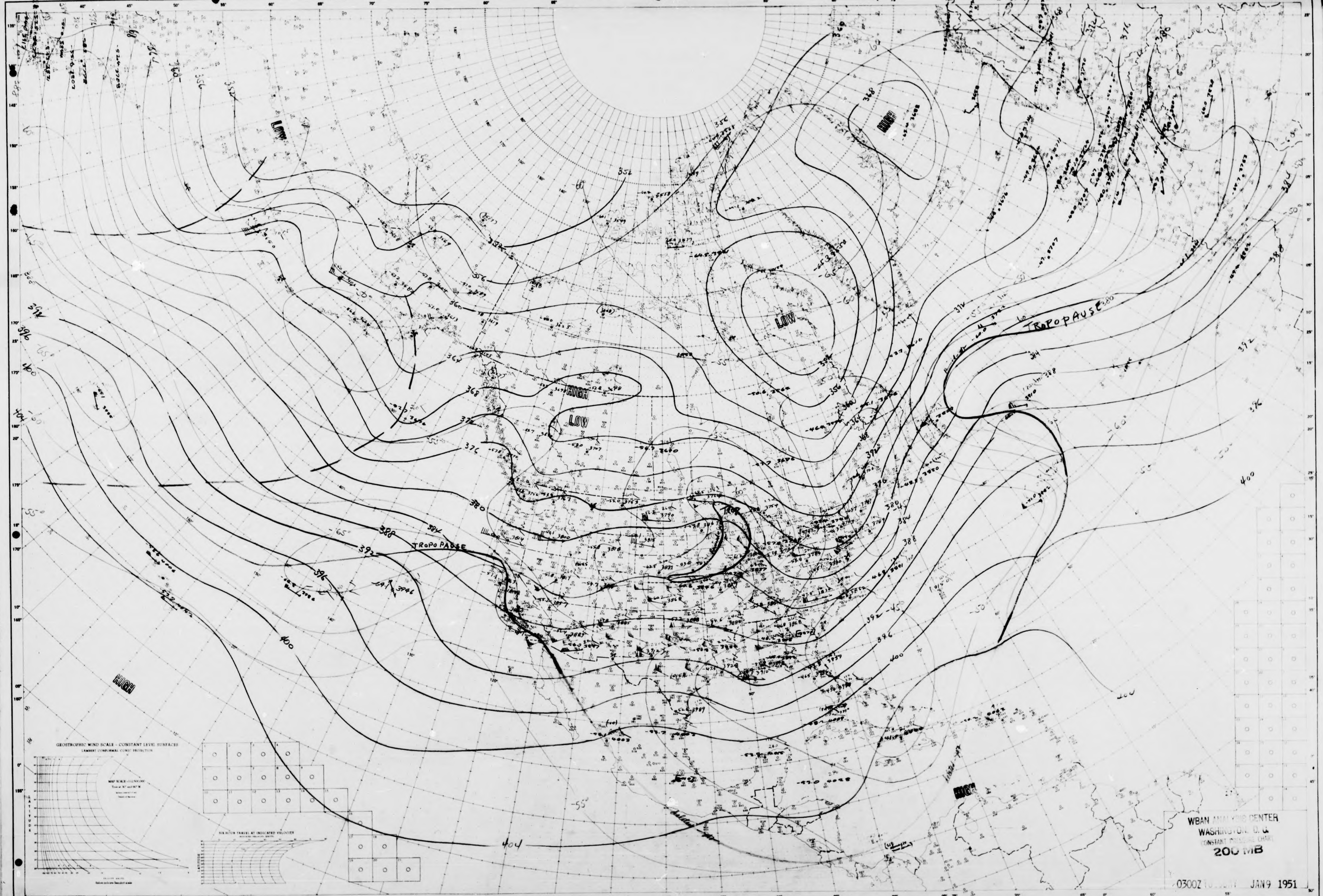


STATION ANALYST RPT TIME UNIT DATE PLOTTED BY TYPE OF LEVEL

NORTH AMERICA

NORTH AMERICA
WBAN-1

# U.S.-WBAN-WEATHER PLOTTING CHART

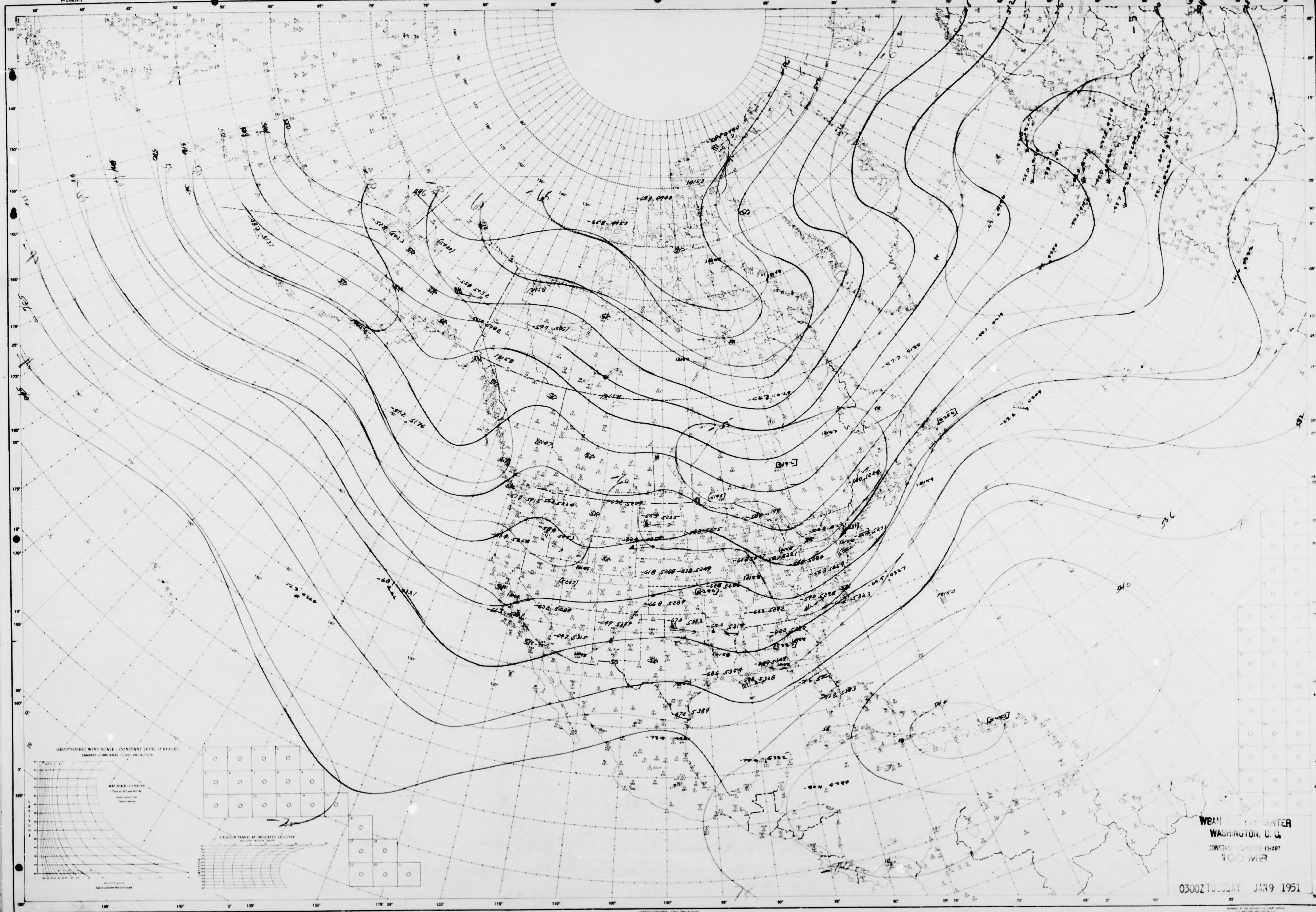


STATION
ANALYST
TIME
UNIT
DATE
PLOTTED BY
TYPE OF LEVEL

NORTH AMERICA

NORTH AMERICA
WBAN 1

# U.S.-WBAN-WEATHER PLOTTING CHART

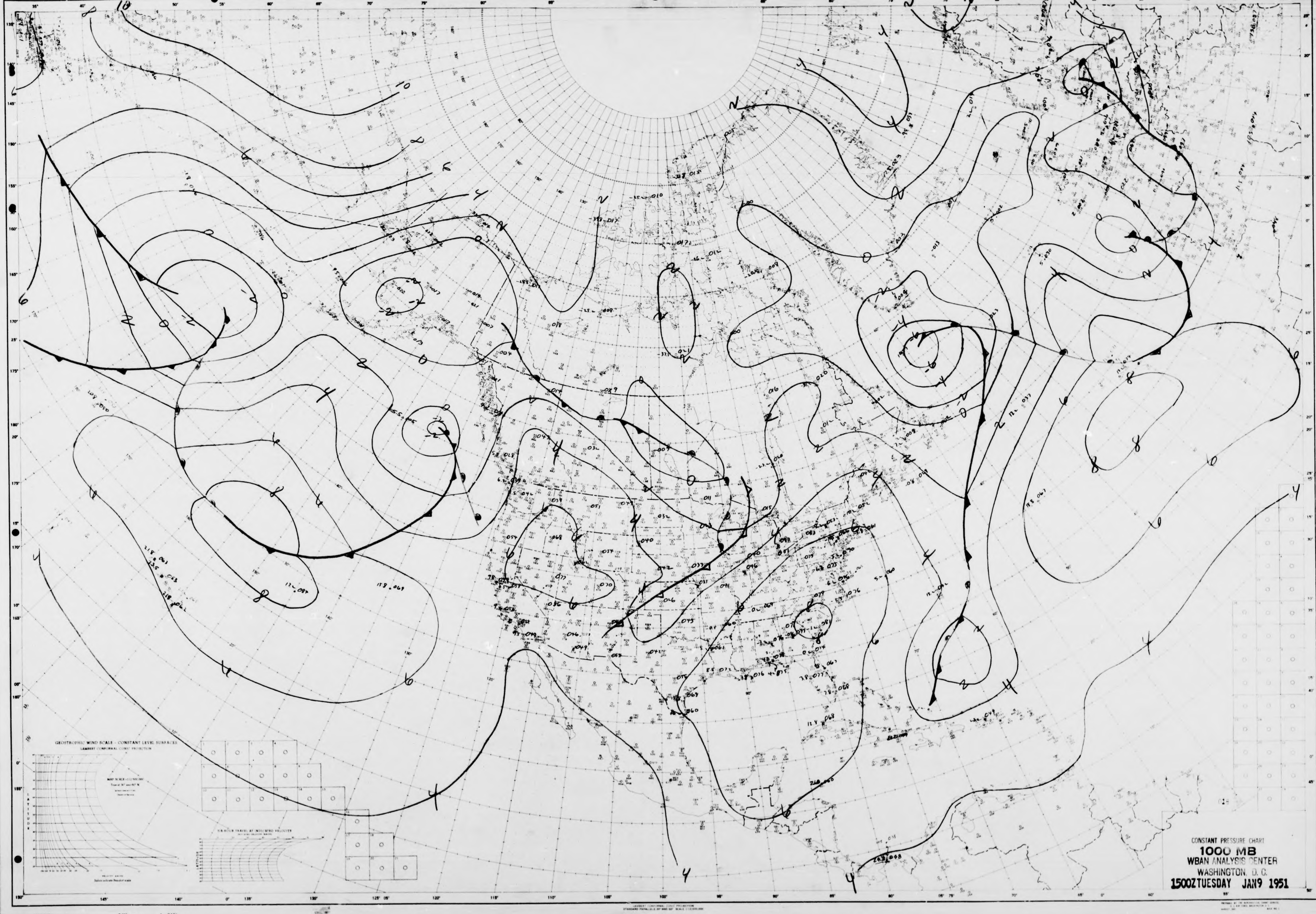


STATION
ANALYST
TIME
UNIT
DATE
PLOTTED BY
TYPE OF LEVEL

NORTH AMERICA

NORTH AMERICA
WBAN-1
U.S.-WBAN-WEATHER PLOTTING CHART
CONSTANT PRESSURE CHART
850 MB
WBAN ANALYSIS CENTER
WASHINGTON, D. C.
1500Z TUESDAY JAN9 1951
GEOSTROPHIC WIND SCALE - CONSTANT LEVEL SURFACES
STATION
ANALYST F.S.
TIME
UNIT
DATE
PLOTTED BY
TYPE OF LEVEL
NORTH AMERICA

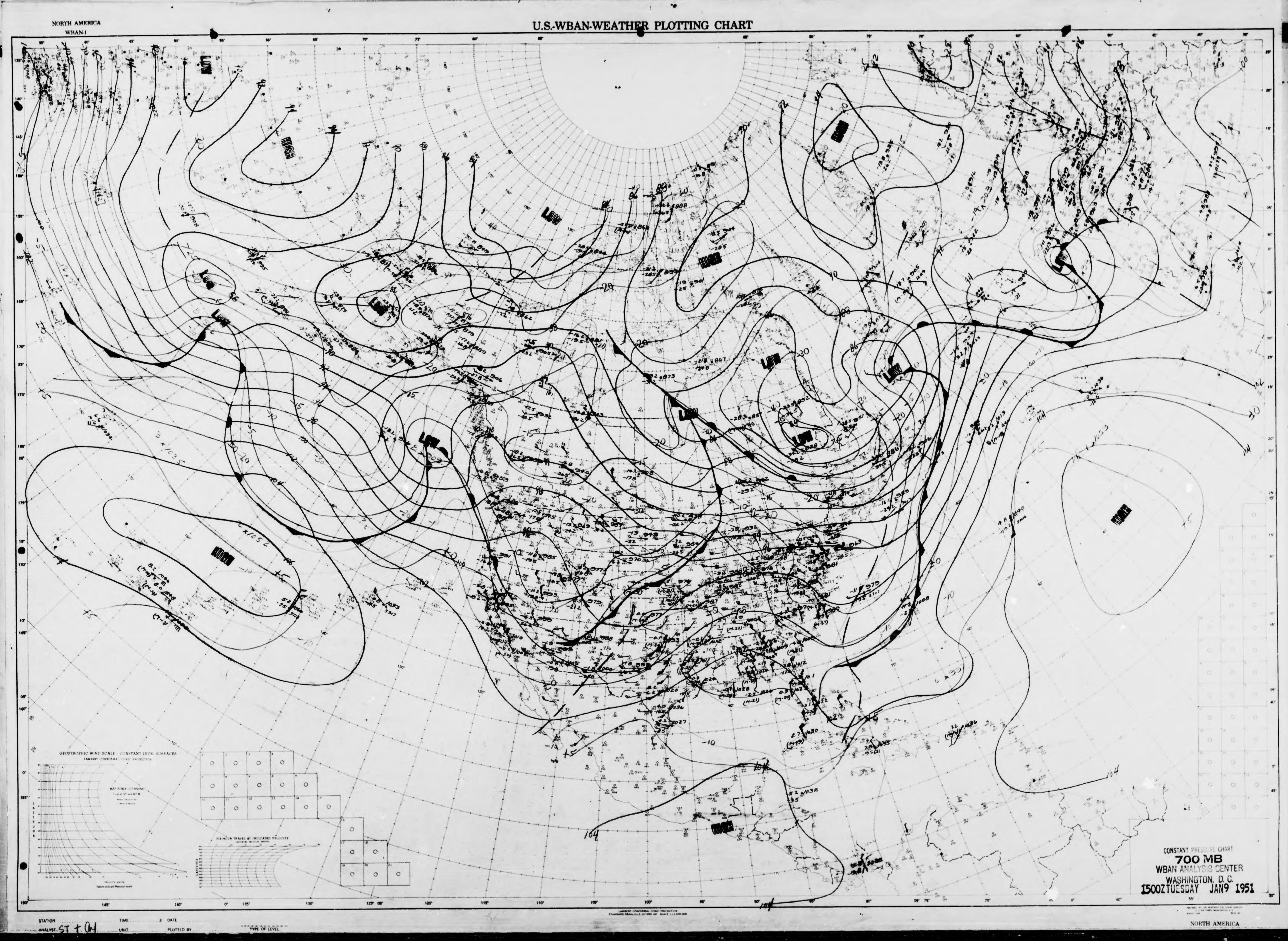
NORTH AMERICA
WBAN-1
U.S.-WBAN-WEATHER PLOTTING CHART
GEOSTROPHIC WIND SCALE - CONSTANT LEVEL SURFACES
CONSTANT PRESSURE CHART
700 MB
WBAN ANALYSIS CENTER
WASHINGTON, D. C.
1500Z TUESDAY JAN 9 1951
STATION
TIME
DATE
ANALYST
UNIT
PLOTTED BY
TYPE OF LEVEL
NORTH AMERICA

NORTH AMERICA
WBAN-1

# U.S.-WBAN-WEATHER PLOTTING CHART

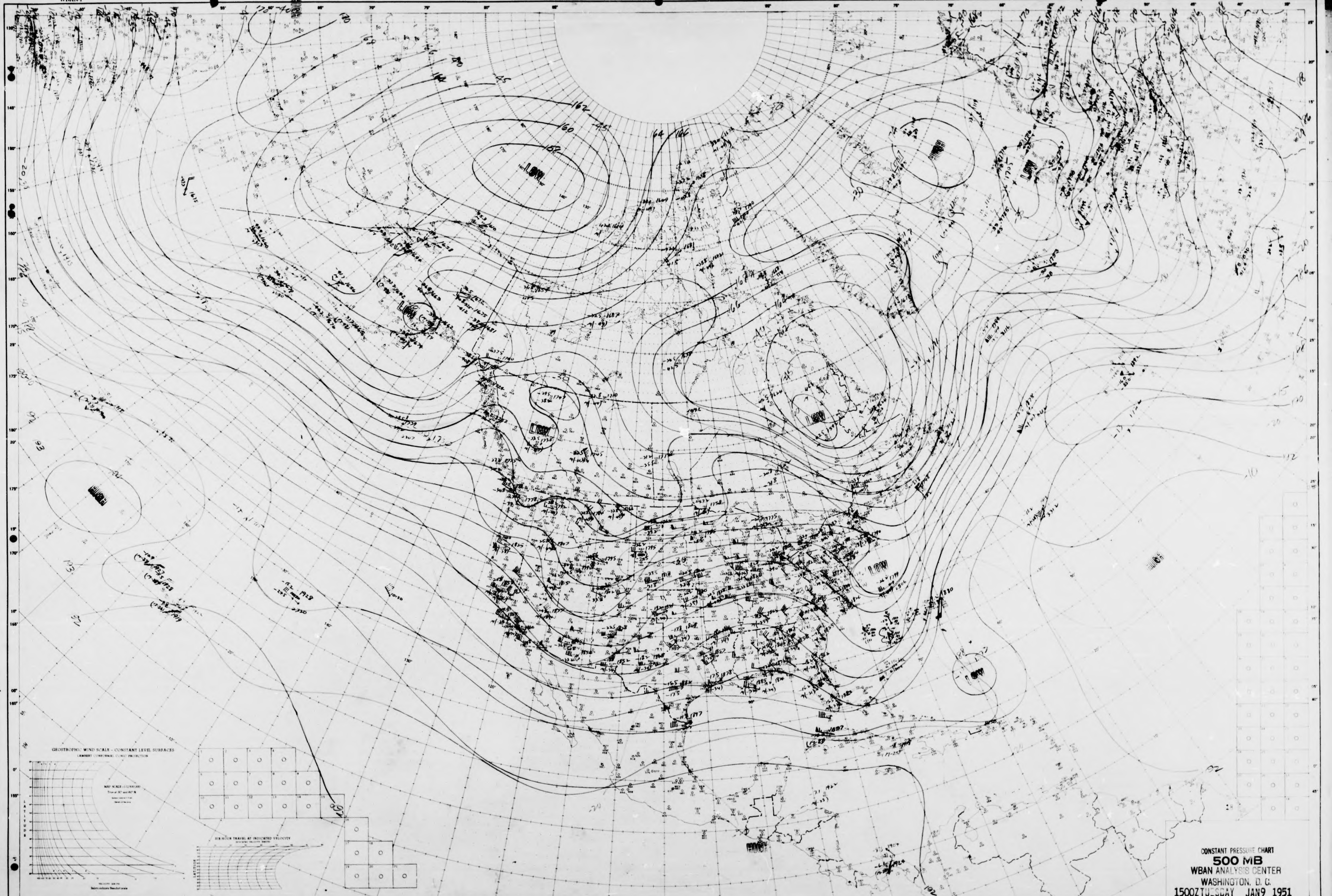


STATION TIME DATE
ANALYST DWS, FS UNIT PLOTTED BY TYPE OF LEVEL

NORTH AMERICA

NORTH AMERICA
WBAN-1

# U.S.-WBAN-WEATHER PLOTTING CHART

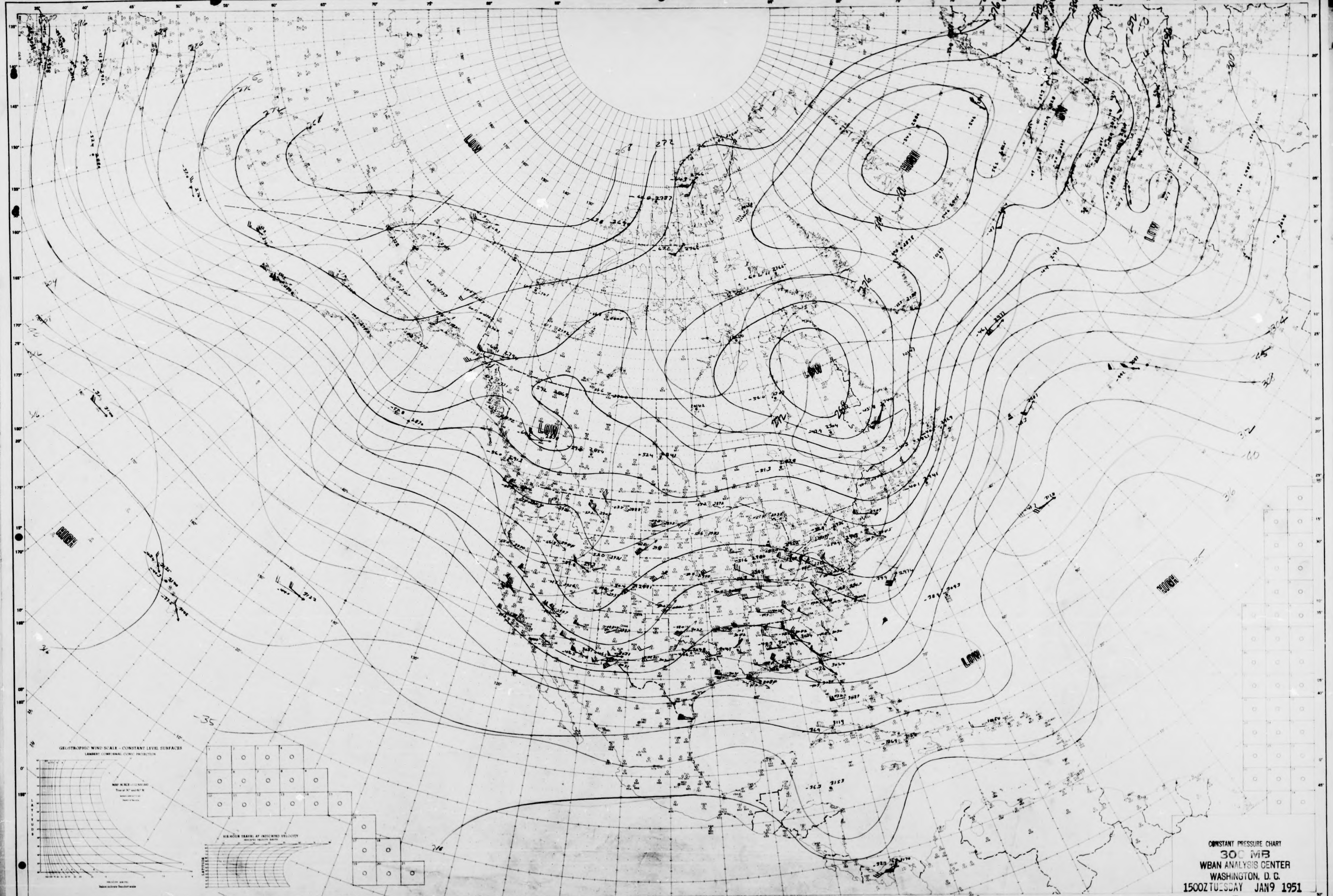


STATION TIME Z DATE
ANALYST UNIT PLOTTED BY TYPE OF LEVEL

NORTH AMERICA

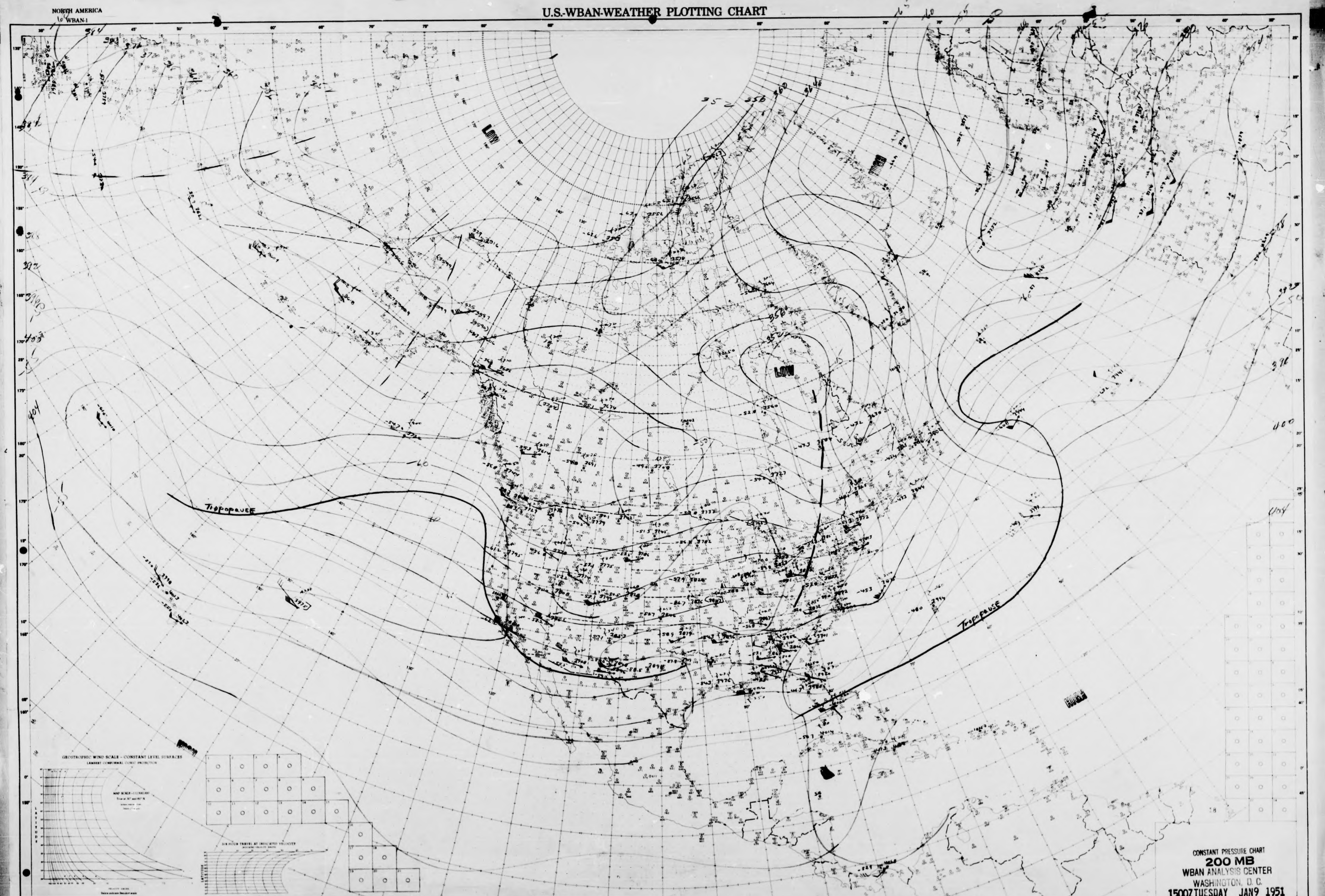
NORTH AMERICA
WBAN-1
U.S.-WBAN-WEATHER PLOTTING CHART
LOW
LOW
HIGH
Tropopause
Tropopause
GEOSTROPHIC WIND SCALE - CONSTANT LEVEL SURFACES
CONSTANT PRESSURE CHART
200 MB
WBAN ANALYSIS CENTER
WASHINGTON, D. C.
1500Z TUESDAY JAN 9 1951
STATION
TIME
DATE
ANALYST
UNIT
PLOTTED BY
TYPE OF LEVEL
NORTH AMERICA

NORTH AMERICA
WBAN-1

# U.S.-WBAN-WEATHER PLOTTING CHART

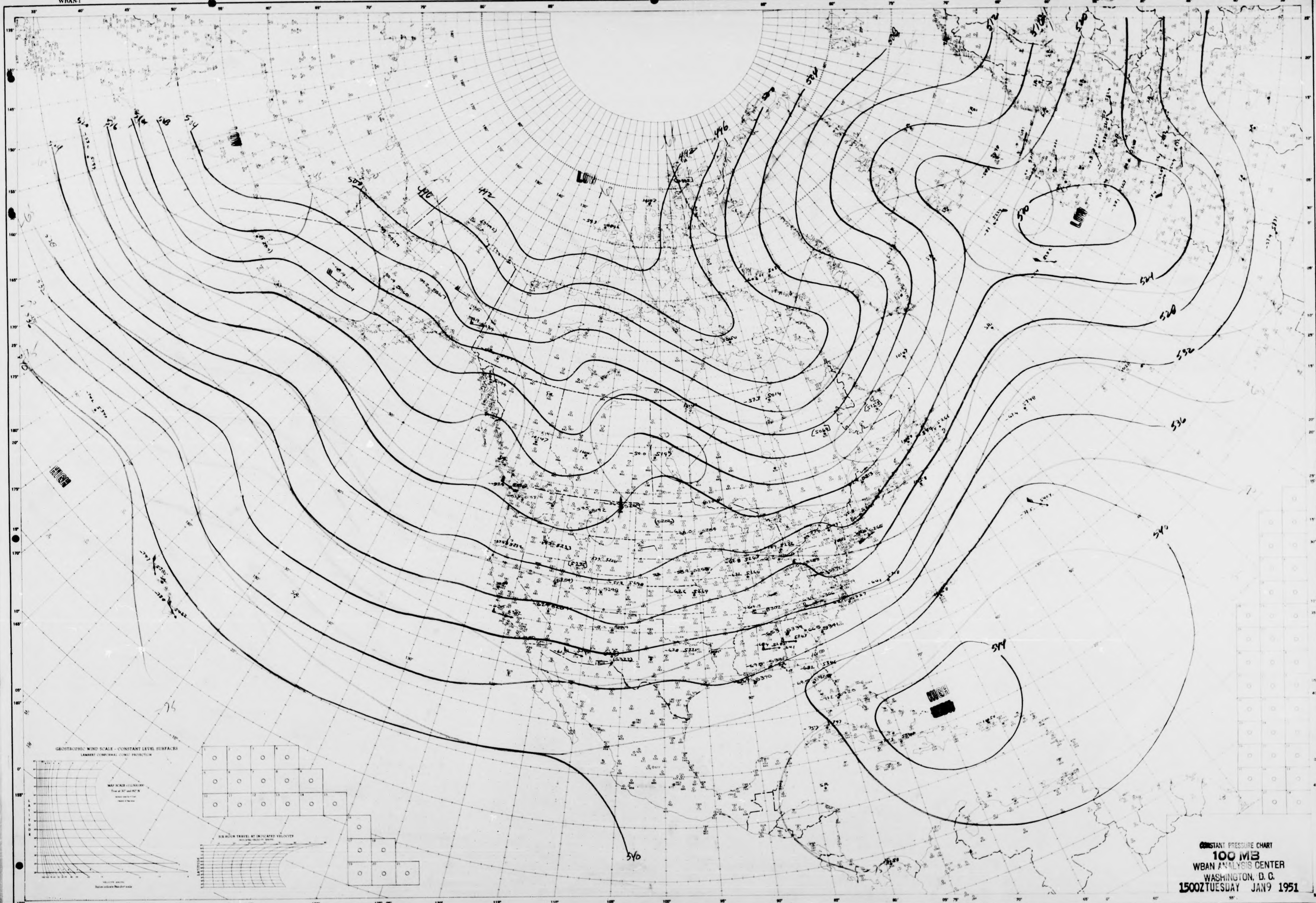


STATION TIME Z DATE
ANALYST UNIT PLOTTED BY TYPE OF LEVEL

NORTH AMERICA

NORTH AMERICA
WBAN-1

# U.S.-WBAN-WEATHER PLOTTING CHART

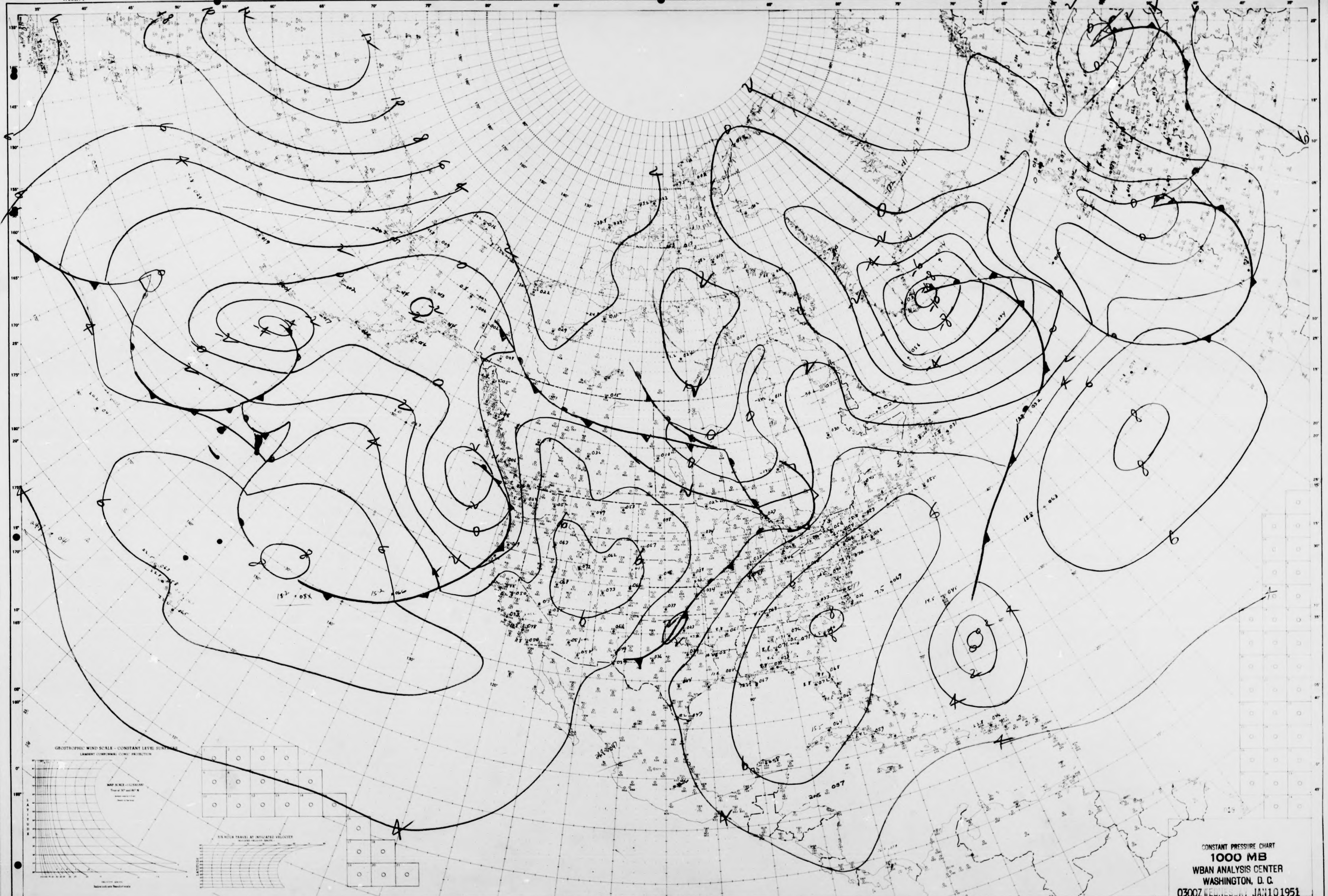


CONSTANT PRESSURE CHART
1000 MB
WBAN ANALYSIS CENTER
WASHINGTON, D. C.
0300Z WEDNESDAY JAN 10 1951

STATION
ANALYST RAO
TIME
DATE
UNIT
PLOTTED BY
TYPE OF LEVEL

NORTH AMERICA

NORTH AMERICA
WBAN-1

# U.S.-WBAN-WEATHER PLOTTING CHART

STATION
ANALYST
TIME
UNIT
DATE
PLOTTED BY
TYPE OF LEVEL

NORTH AMERICA

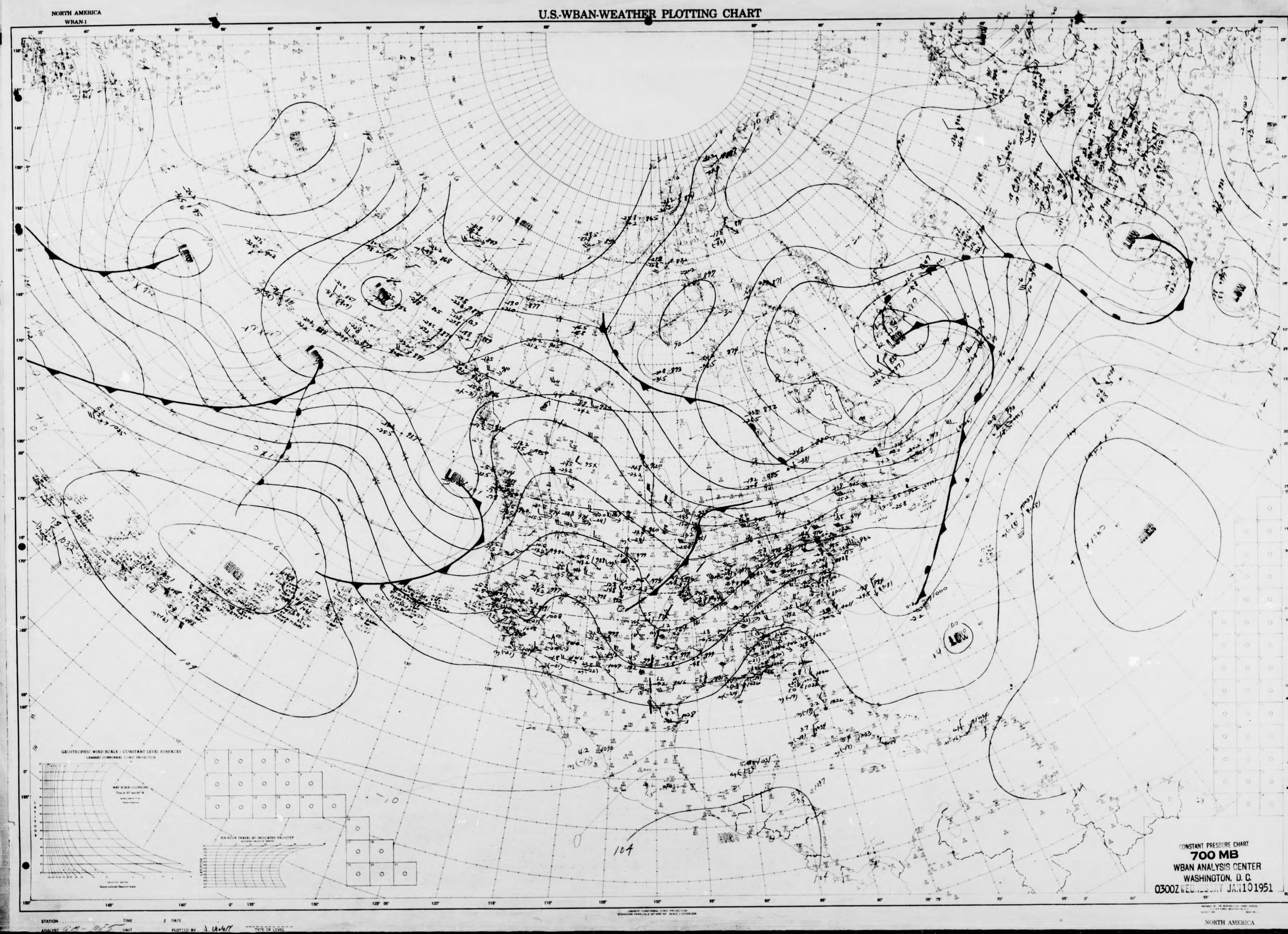
NORTH AMERICA
WBAN-1
U.S.-WBAN-WEATHER PLOTTING CHART
HIGH
LOW
GEOSTROPHIC WIND SCALE - CONSTANT LEVEL SURFACES
LAMBERT CONFORMAL CONIC PROJECTION
SIX-HOUR TRAVEL AT INDICATED VELOCITY
CONSTANT PRESSURE CHART
700 MB
WBAN ANALYSIS CENTER
WASHINGTON, D. C.
0300Z WEDNESDAY JAN 10 1951
STATION
TIME
DATE
ANALYST
UNIT
PLOTTED BY
TYPE OF LEVEL
NORTH AMERICA

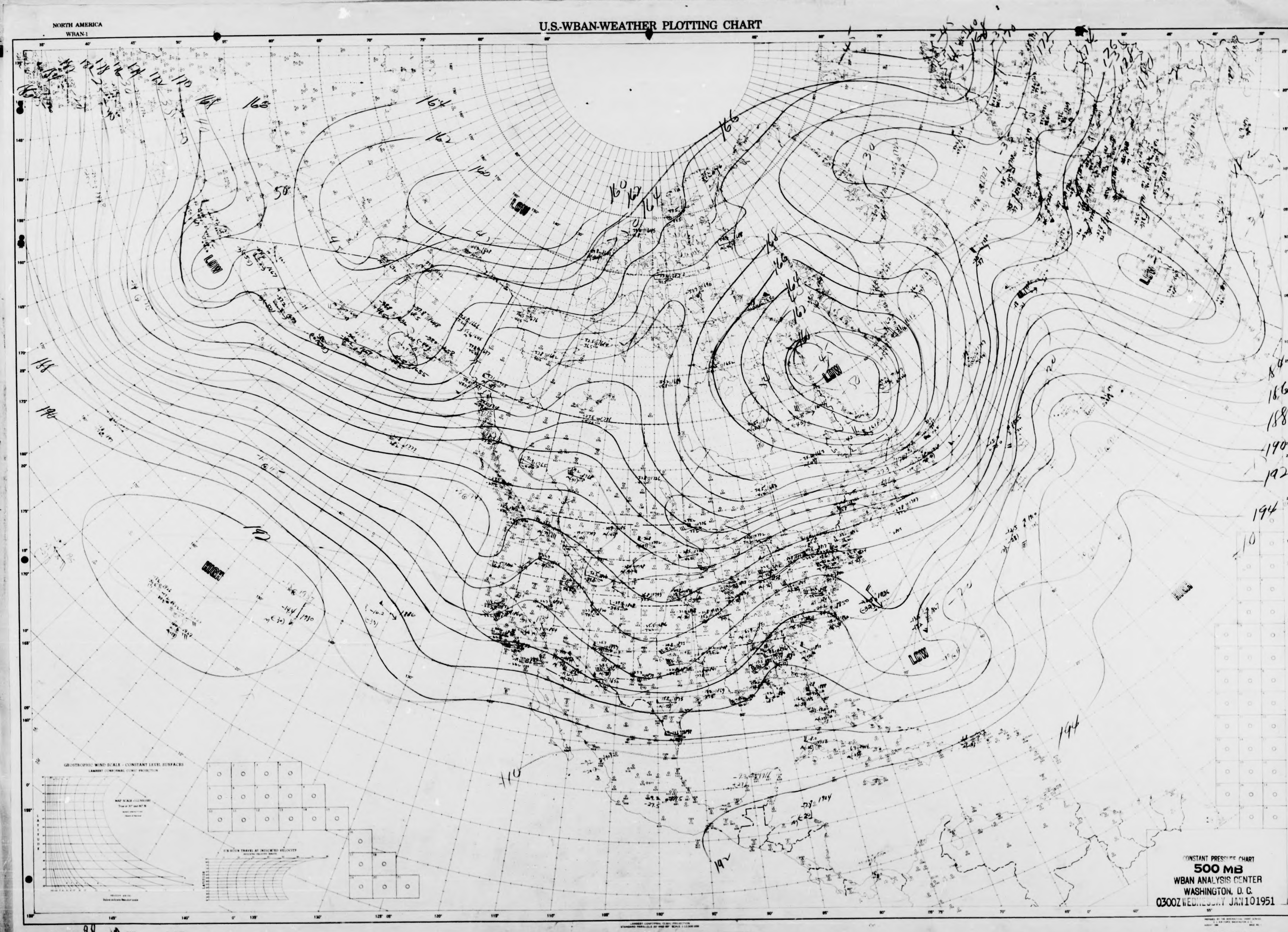
NORTH AMERICA
WBAN-1
U.S.-WBAN-WEATHER PLOTTING CHART
LOW
LOW
LOW
LOW
LOW
HIGH
GEOSTROPHIC WIND SCALE - CONSTANT LEVEL SURFACES
LAMBERT CONFORMAL CONIC PROJECTION
CONSTANT PRESSURE CHART
500 MB
WBAN ANALYSIS CENTER
WASHINGTON, D. C.
0300Z WEDNESDAY JAN 10 1951
STATION
ANALYST
TIME
UNIT
DATE
PLOTTED BY
TYPE OF LEVEL
NORTH AMERICA

NORTH AMERICA
WBAN-1

# U.S.-WBAN-WEATHER PLOTTING CHART

STATION
ANALYST
TIME
UNIT
DATE
PLOTTED BY
TYPE OF LEVEL

NORTH AMERICA

NORTH AMERICA
WBAN-1

# U.S.-WBAN-WEATHER PLOTTING CHART

STATION
ANALYST
TIME
UNIT
DATE
PLOTTED BY
TYPE OF LEVEL
NORTH AMERICA

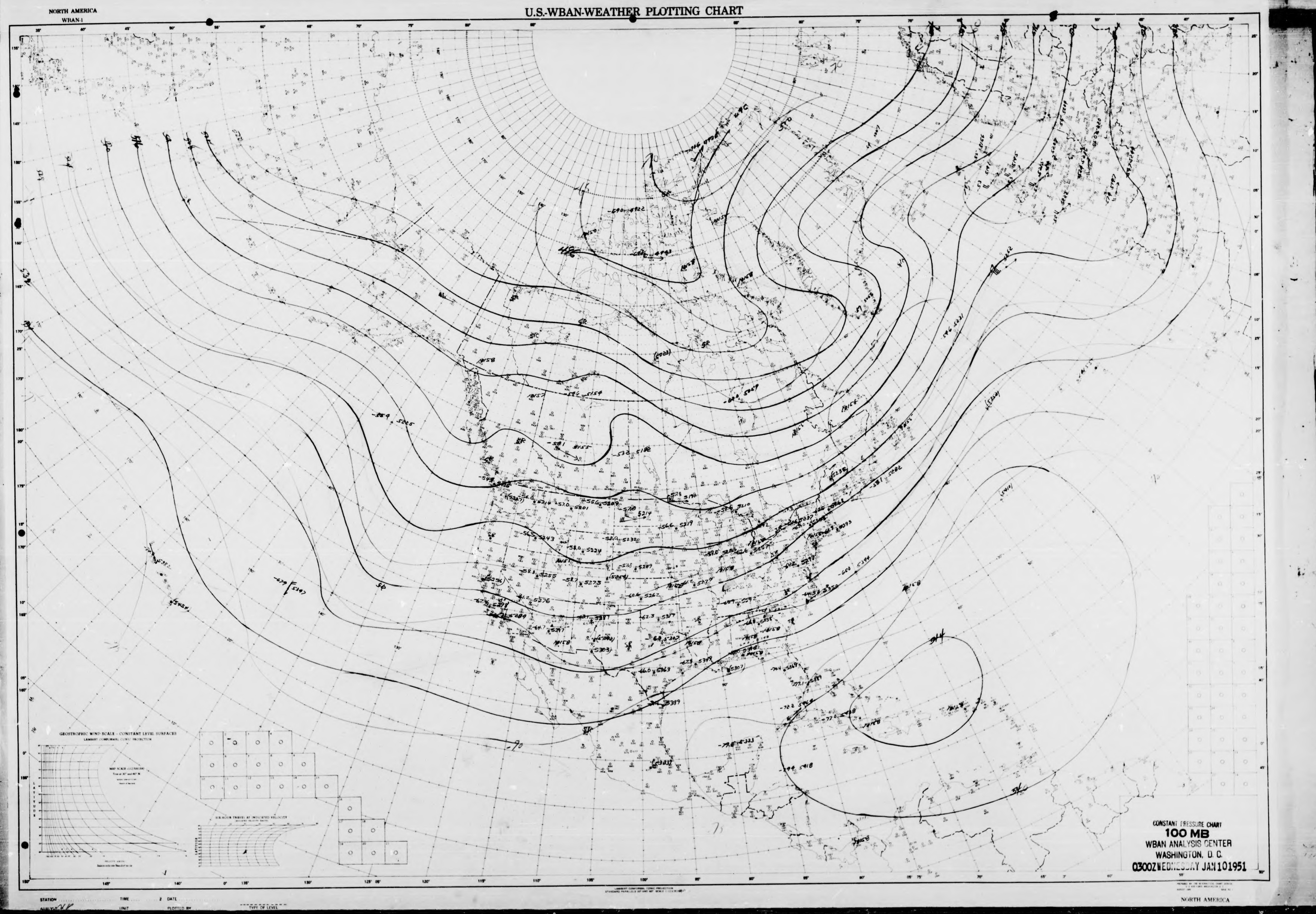
NORTH AMERICA
WBAN-1
U.S.-WBAN-WEATHER PLOTTING CHART
CONSTANT PRESSURE CHART
100 MB
WBAN ANALYSIS CENTER
WASHINGTON, D. C.
0300Z WEDNESDAY JAN 10 1951
NORTH AMERICA

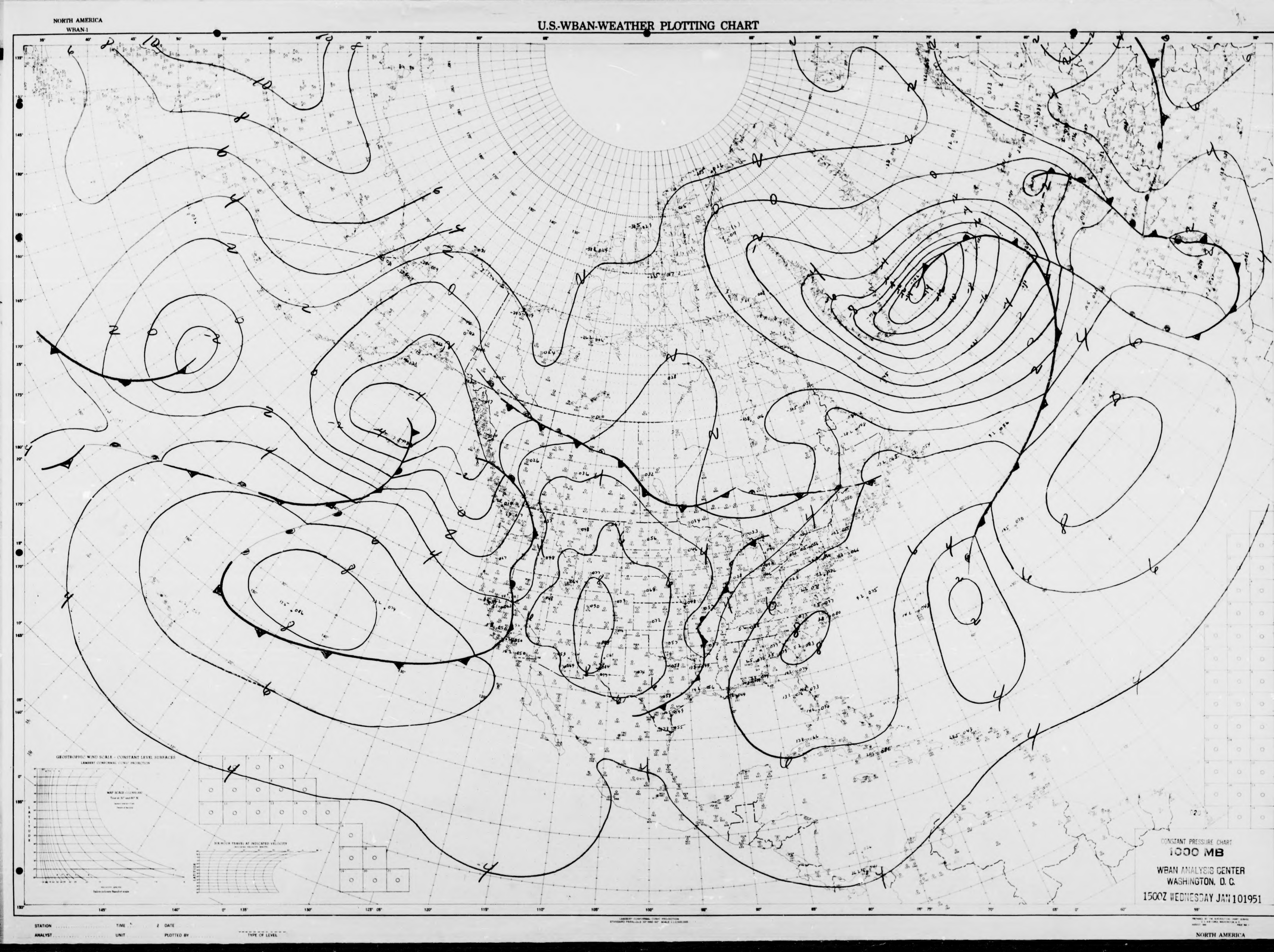
NORTH AMERICA
WBAN-1
U.S.-WBAN-WEATHER PLOTTING CHART
CONSTANT PRESSURE CHART
1000 MB
WBAN ANALYSIS CENTER
WASHINGTON, D. C.
1500Z WEDNESDAY JAN 10 1951
STATION
ANALYST
TIME
DATE
UNIT
PLOTTED BY
TYPE OF LEVEL
NORTH AMERICA

NORTH AMERICA
WBAN-1

# U.S.-WBAN-WEATHER PLOTTING CHART

STATION ........ TIME ........ Z DATE ........
ANALYST F.S. ........ UNIT ........ PLOTTED BY ........ TYPE OF LEVEL
NORTH AMERICA

NORTH AMERICA
WBAN-1

# U.S.-WBAN-WEATHER PLOTTING CHART

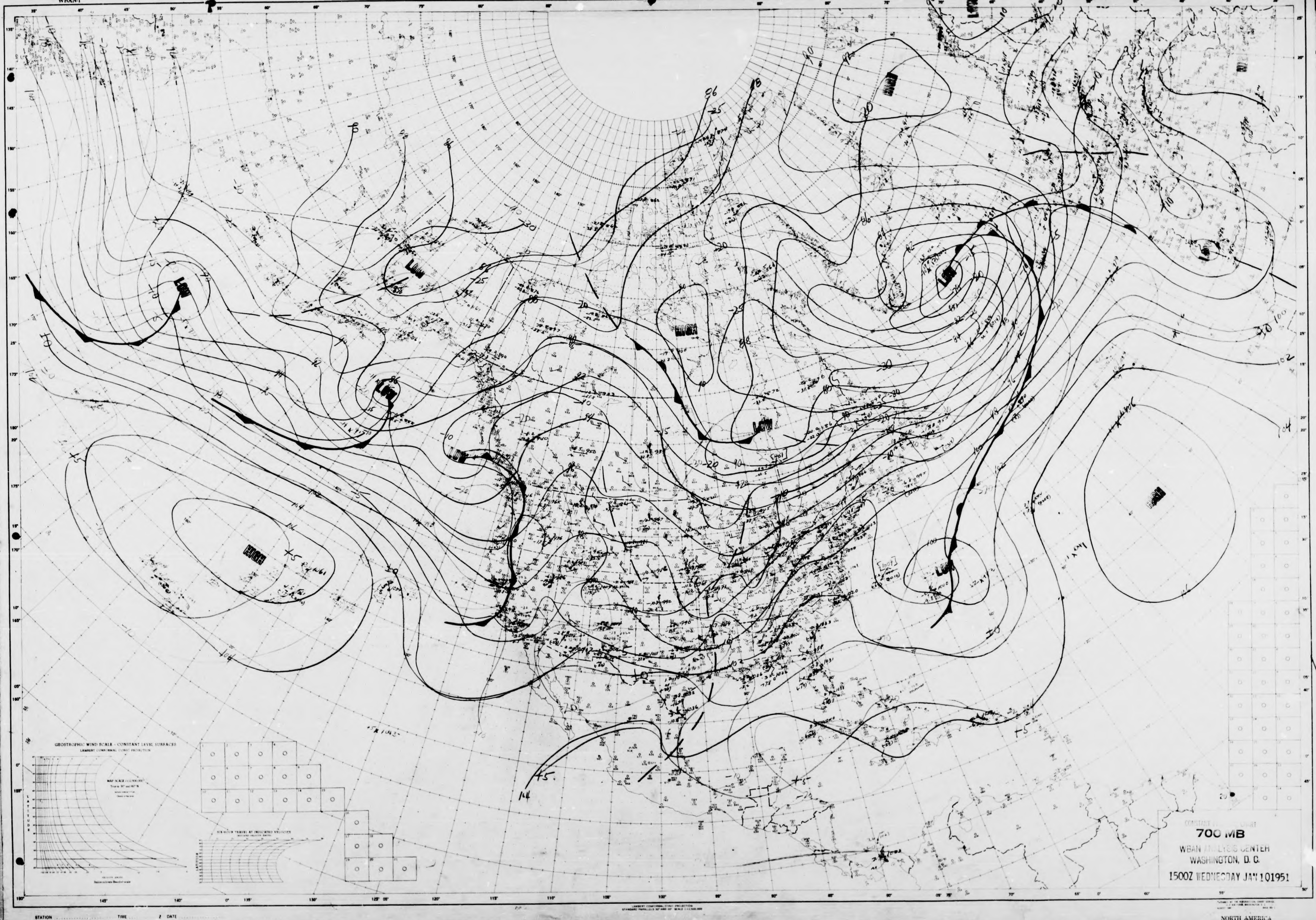


STATION
ANALYST
TIME
UNIT
DATE
PLOTTED BY
TYPE OF LEVEL
NORTH AMERICA

NORTH AMERICA
WBAN-1

# U.S.-WBAN-WEATHER PLOTTING CHART

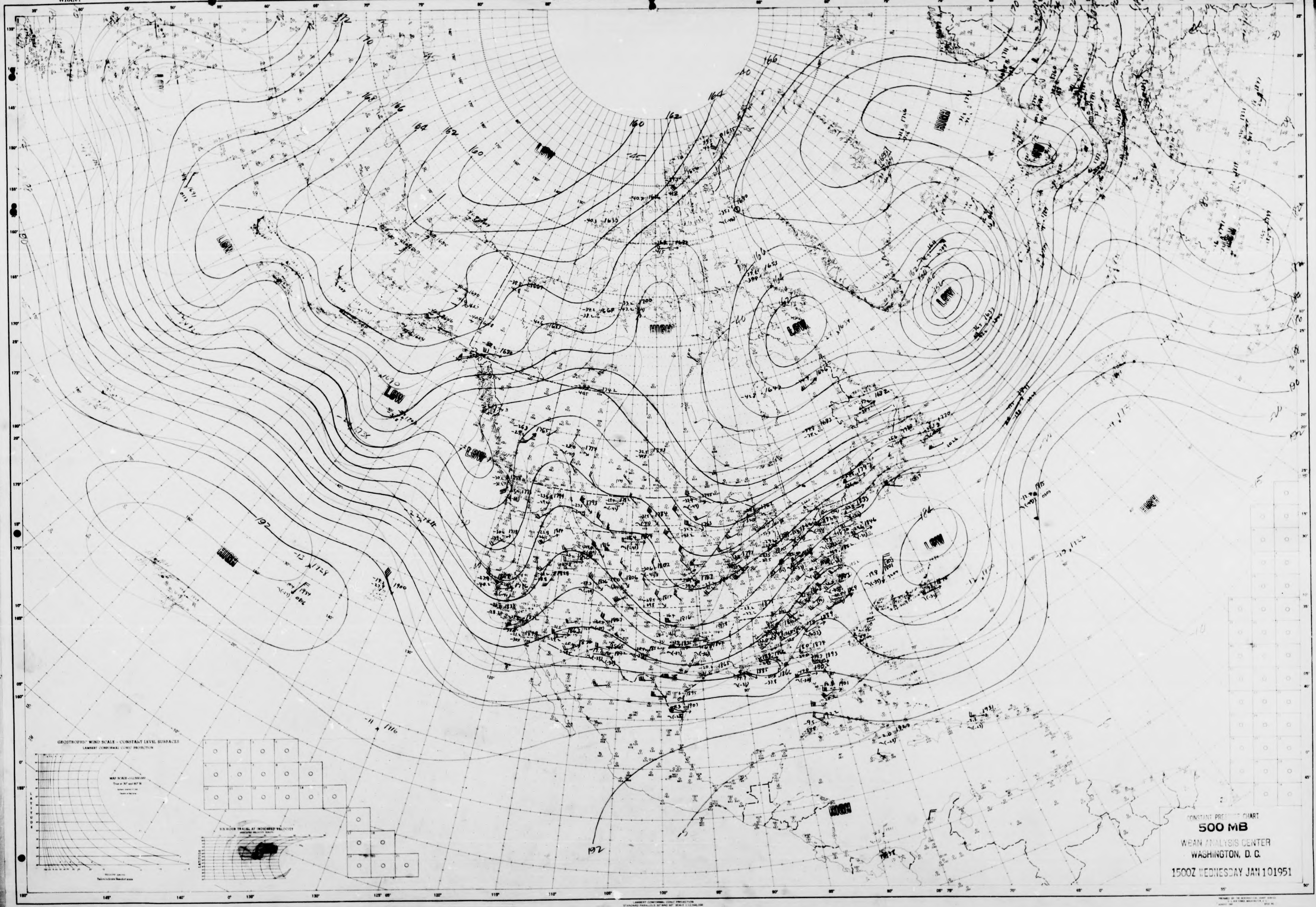


STATION TIME DATE
ANALYST DWS FS UNIT PLOTTED BY TYPE OF LEVEL

NORTH AMERICA

NORTH AMERICA
WBAN-1

# U.S.-WBAN-WEATHER PLOTTING CHART

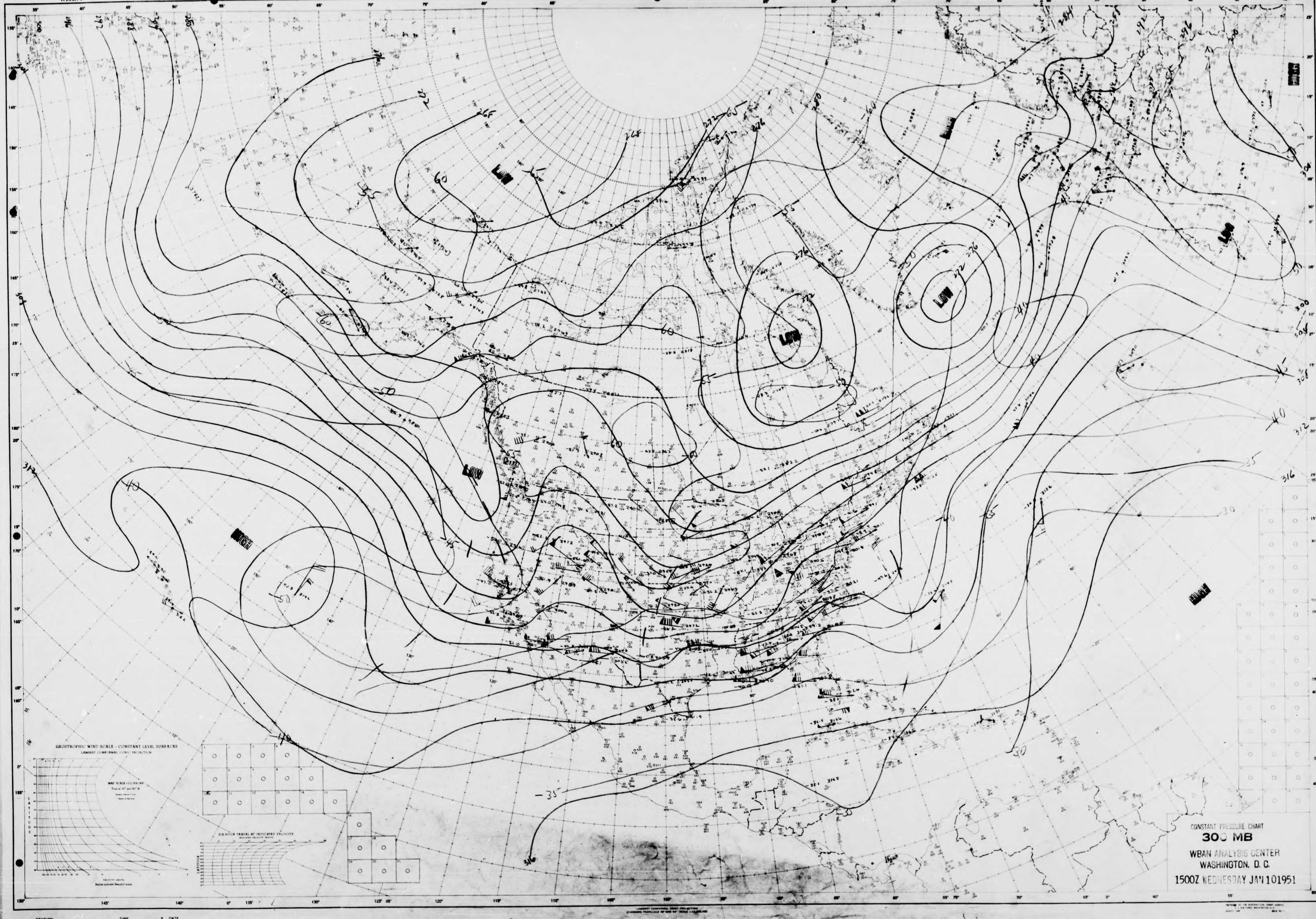


STATION TIME Z DATE
ANALYST DHG WTC UNIT PLOTTED BY TYPE OF LEVEL

NORTH AMERICA

NORTH AMERICA
WBAN-1

# U.S.-WBAN-WEATHER PLOTTING CHART

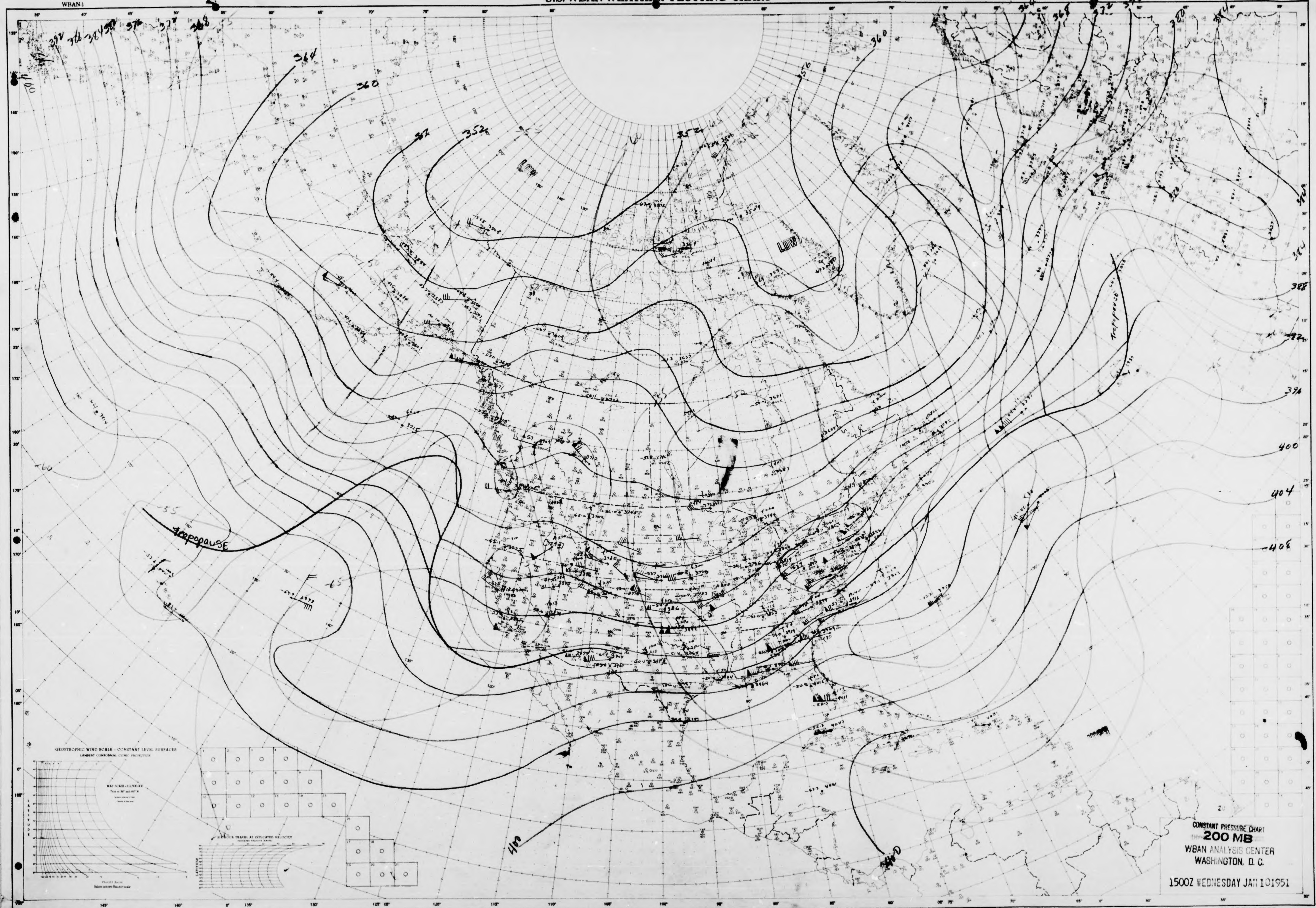


STATION ____ TIME ____ Z DATE ____
ANALYST JHO UNIT ____ PLOTTED BY ____ TYPE OF LEVEL ____

NORTH AMERICA

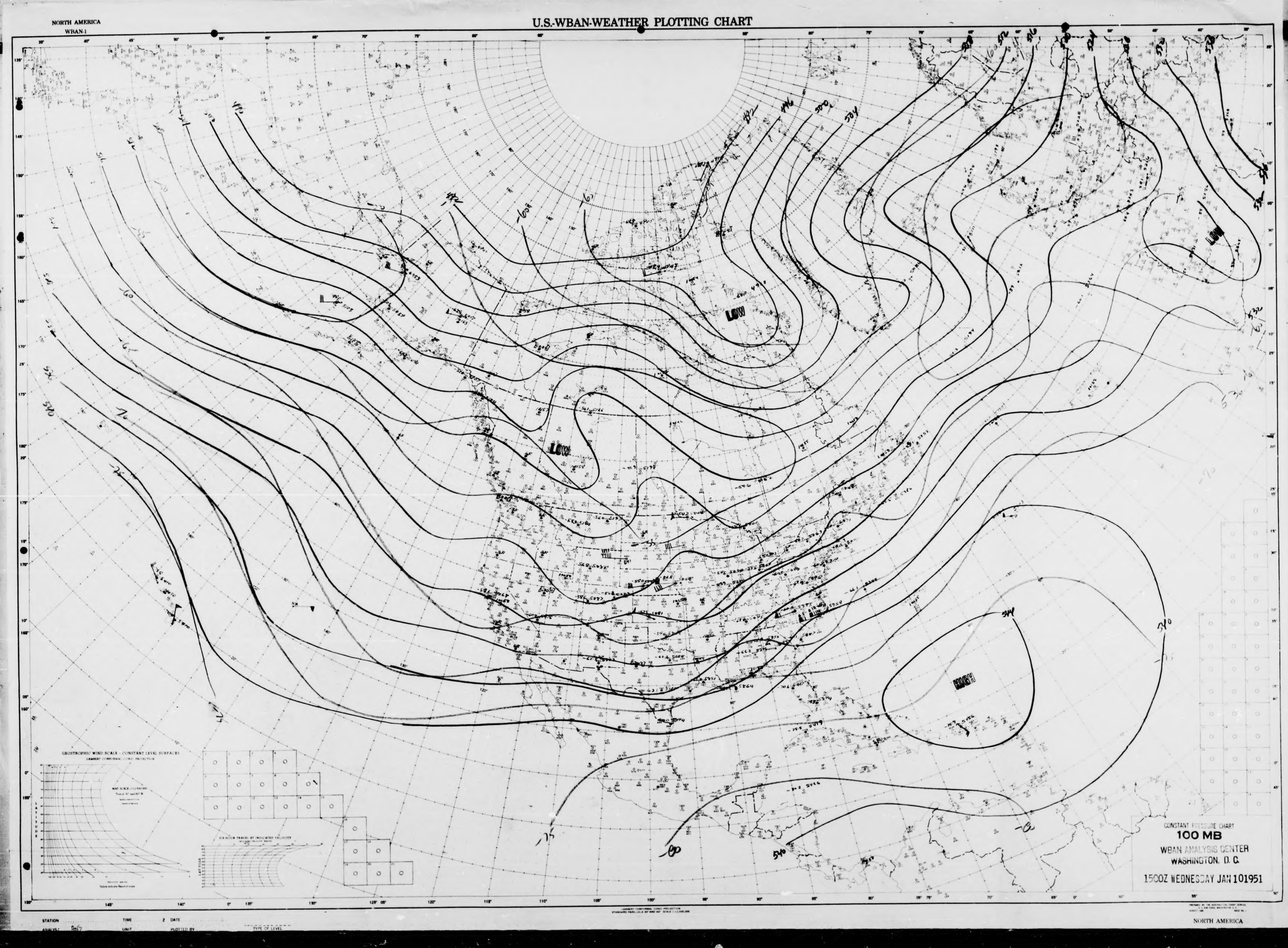
NORTH AMERICA
WBAN-1
U.S.-WBAN-WEATHER PLOTTING CHART
LOW
LOW
LOW
HIGH
GEOSTROPHIC WIND SCALE - CONSTANT LEVEL SURFACES
CONSTANT PRESSURE CHART
100 MB
WBAN ANALYSIS CENTER
WASHINGTON, D. C.
1500Z WEDNESDAY JAN 10 1951
STATION
ANALYST
TIME
UNIT
DATE
PLOTTED BY
TYPE OF LEVEL
NORTH AMERICA

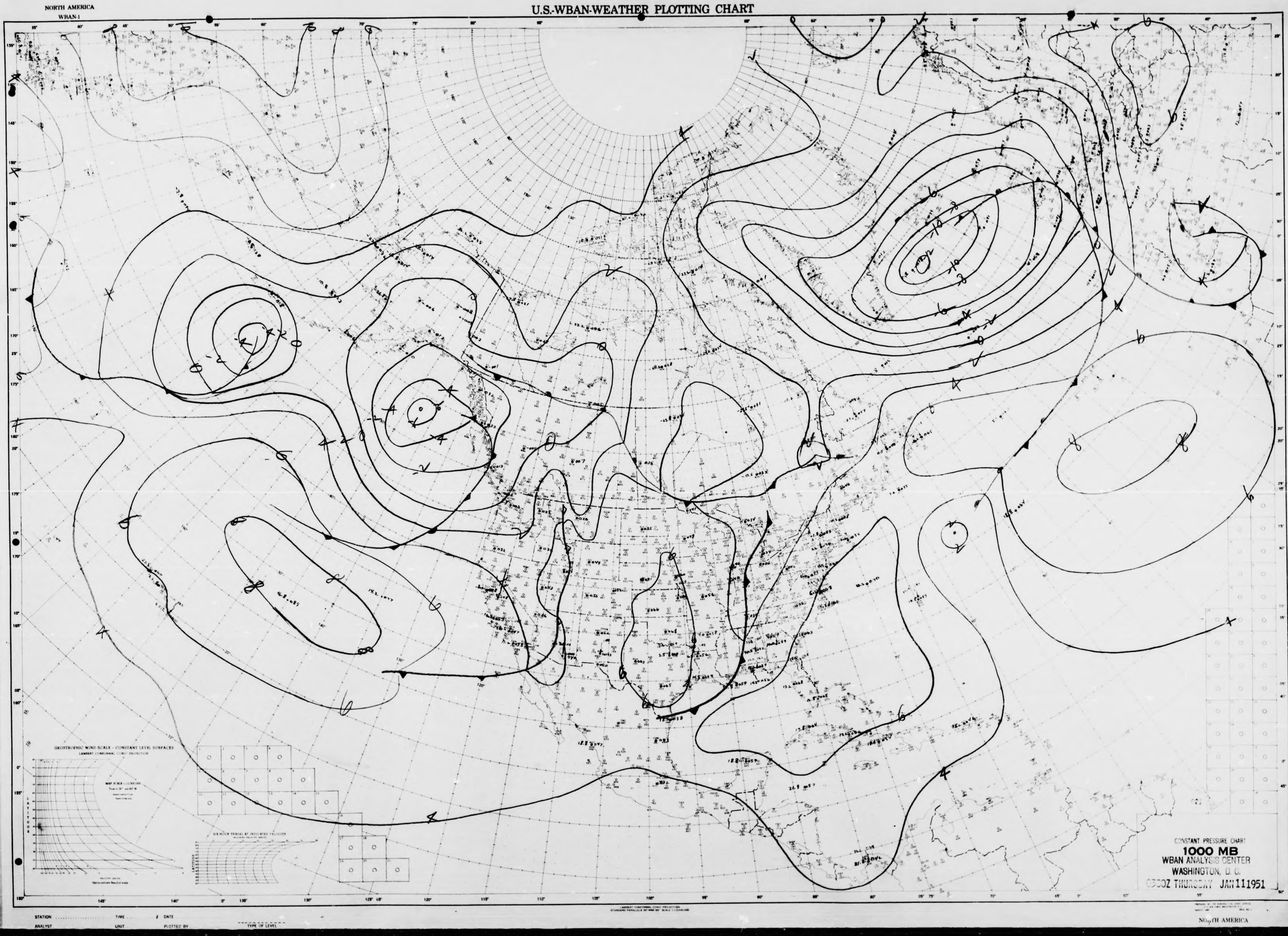
NORTH AMERICA
WBAN-1
U.S.-WBAN-WEATHER PLOTTING CHART
GEOSTROPHIC WIND SCALE - CONSTANT LEVEL SURFACES
LAMBERT CONFORMAL CONIC PROJECTION
CONSTANT PRESSURE CHART
1000 MB
WBAN ANALYSIS CENTER
WASHINGTON, D. C.
0300Z THURSDAY JAN 11 1951
STATION
TIME
DATE
ANALYST
UNIT
PLOTTED BY
TYPE OF LEVEL
NORTH AMERICA

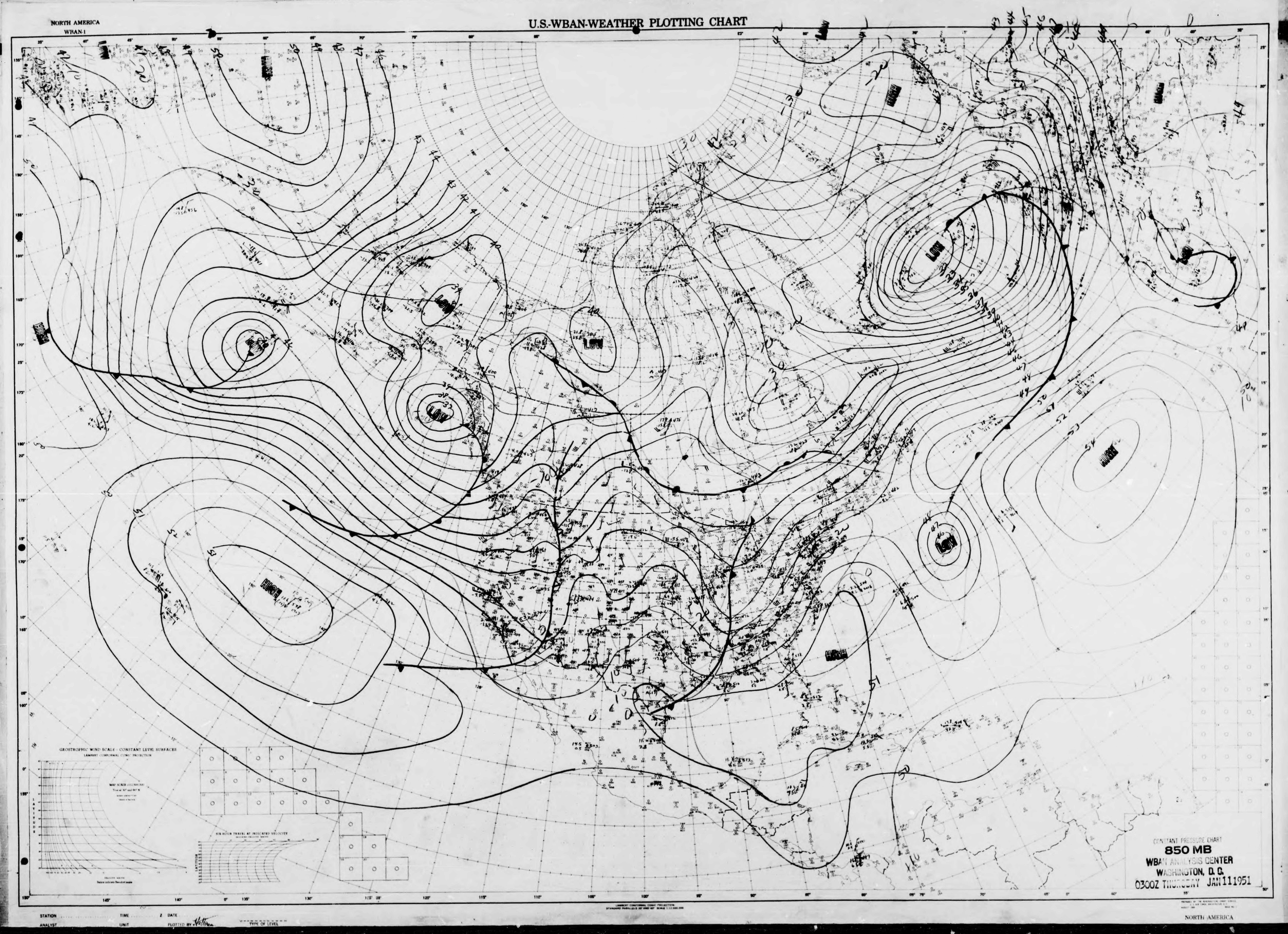

NORTH AMERICA
WBAN-1
U.S.-WBAN-WEATHER PLOTTING CHART
GEOSTROPHIC WIND SCALE - CONSTANT LEVEL SURFACES
LOW
LOW
LOW
LOW
LOW
LOW
HIGH
CONSTANT PRESSURE CHART
850 MB
WBAN ANALYSIS CENTER
WASHINGTON, D. C.
0300Z THURSDAY JAN 11 1951
STATION
ANALYST
TIME
UNIT
DATE
PLOTTED BY
TYPE OF LEVEL
NORTH AMERICA

NORTH AMERICA
WBAN-1

# U.S.-WBAN-WEATHER PLOTTING CHART

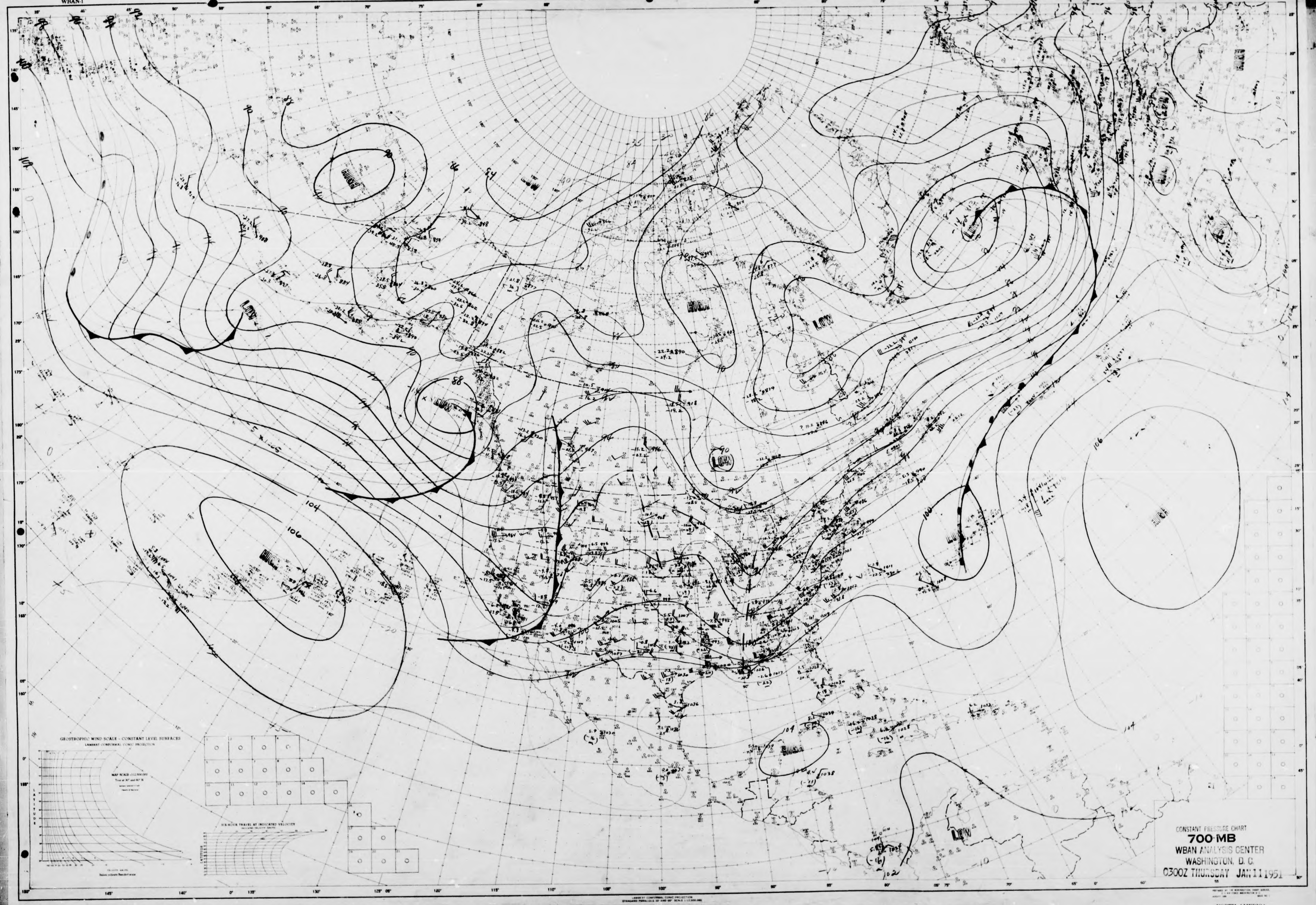


STATION TIME Z DATE

NORTH AMERICA

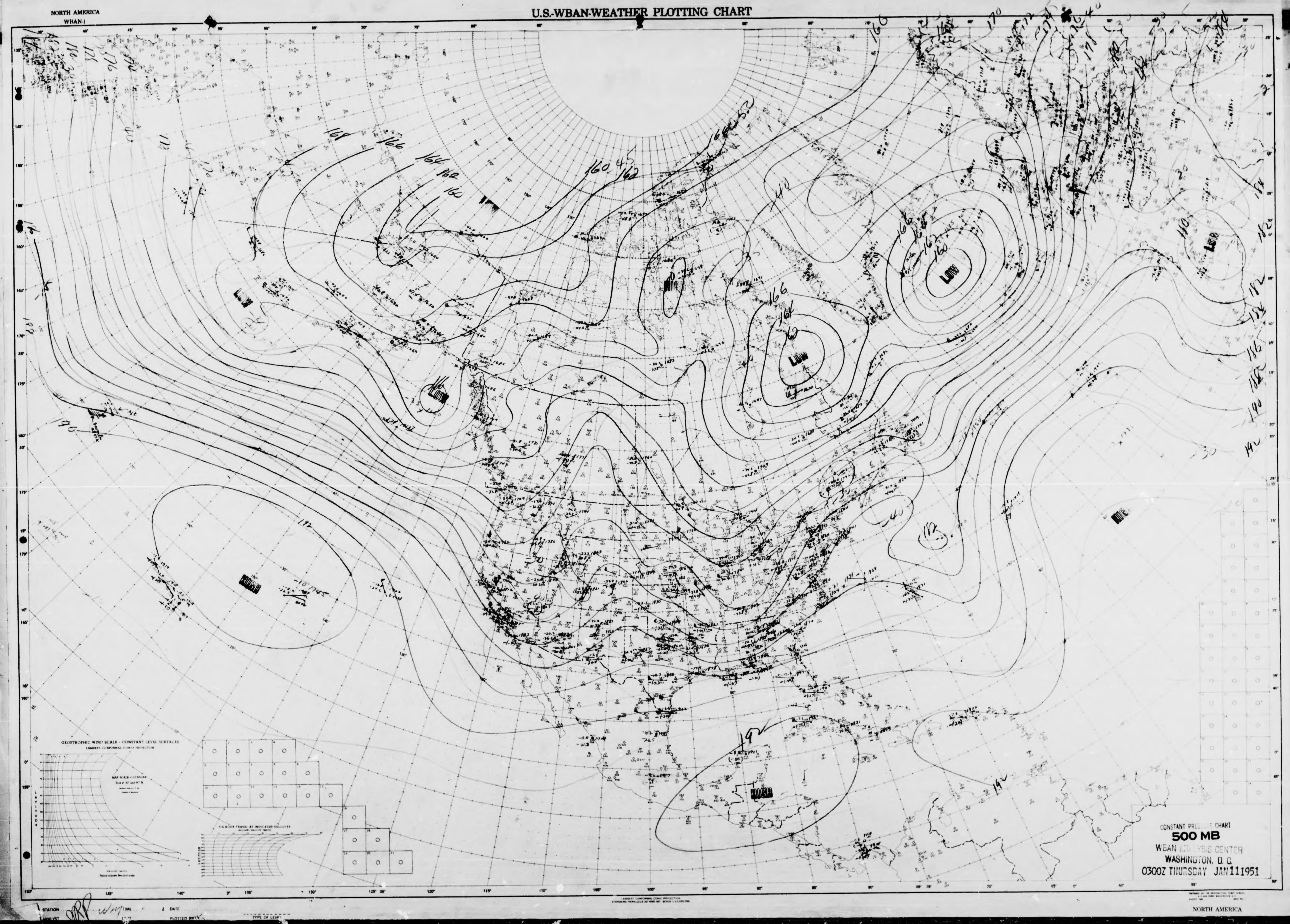
NORTH AMERICA
WBAN-1
U.S.-WBAN-WEATHER PLOTTING CHART
LOW
LOW
LOW
LOW
LOW
HIGH
HIGH
GEOSTROPHIC WIND SCALE - CONSTANT LEVEL SURFACES
LAMBERT CONFORMAL CONIC PROJECTION
SIX HOUR TRAVEL AT INDICATED VELOCITY
CONSTANT PRES CHART
500 MB
WBAN CENTER
WASHINGTON, D. C.
0300Z THURSDAY JAN 11 1951
NORTH AMERICA
STATION
DATE
PLOTTED BY
TYPE OF LEVEL

NORTH AMERICA
WBAN-1

# U.S.-WBAN-WEATHER PLOTTING CHART

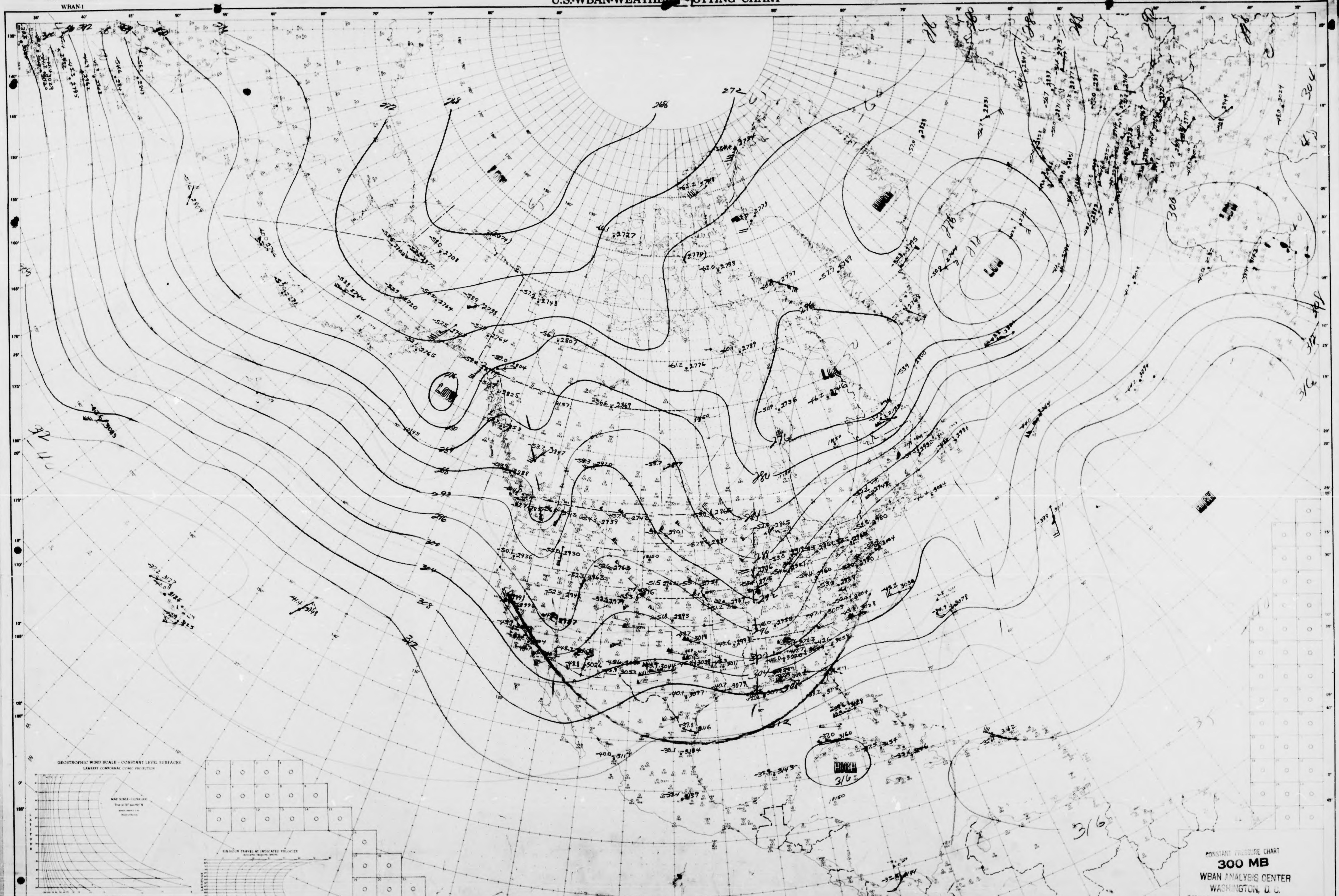


STATION
ANALYST CKS
TIME
DATE
UNIT
PLOTTED BY
TYPE OF LEVEL

NORTH AMERICA

NORTH AMERICA
WBAN-1

# U.S.-WBAN-WEATHER PLOTTING CHART

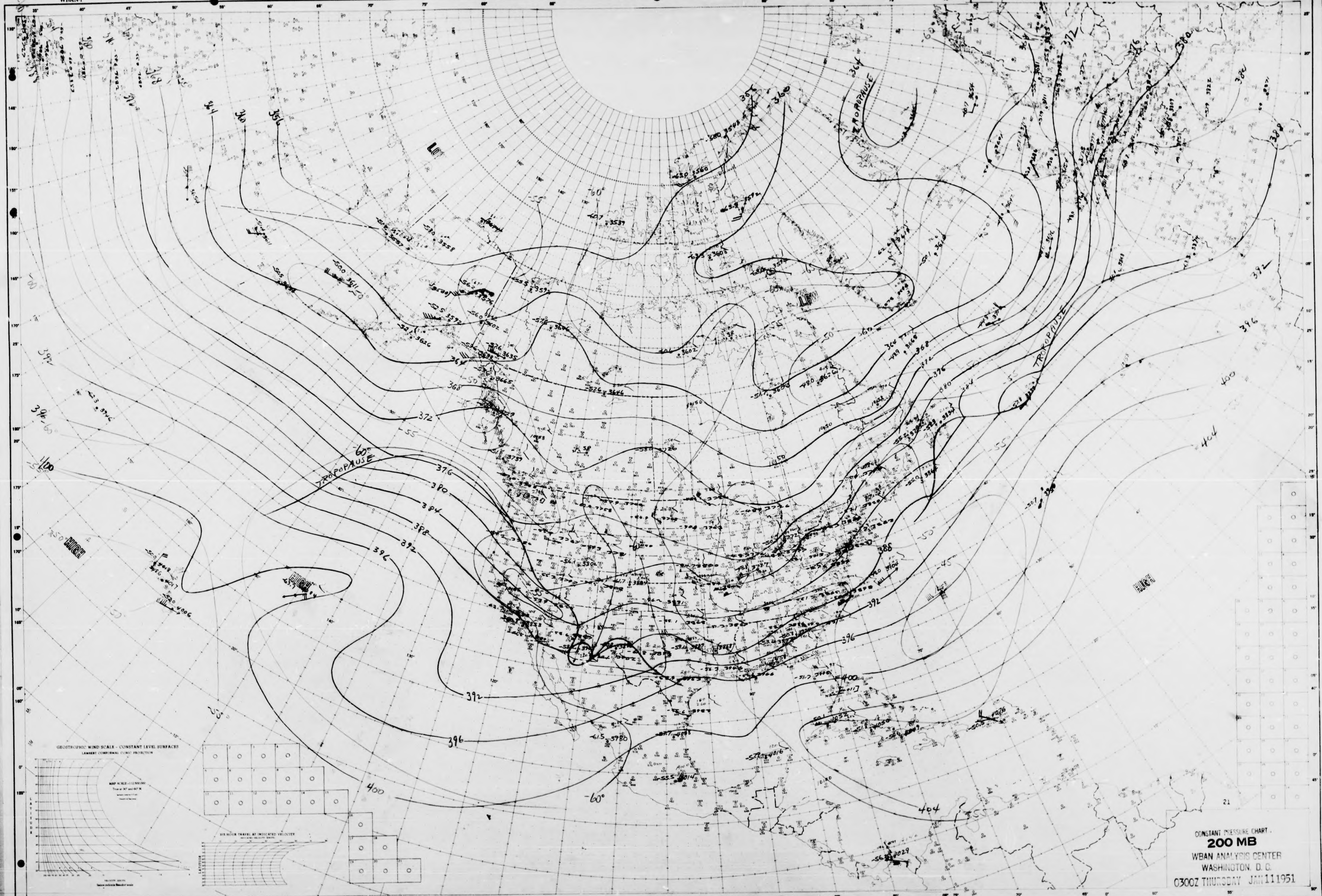


STATION TIME Z DATE
ANALYST UNIT PLOTTED BY TYPE OF LEVEL

NORTH AMERICA
WBAN-1

NORTH AMERICA
WBAN-1

# U.S.-WBAN-WEATHER PLOTTING CHART

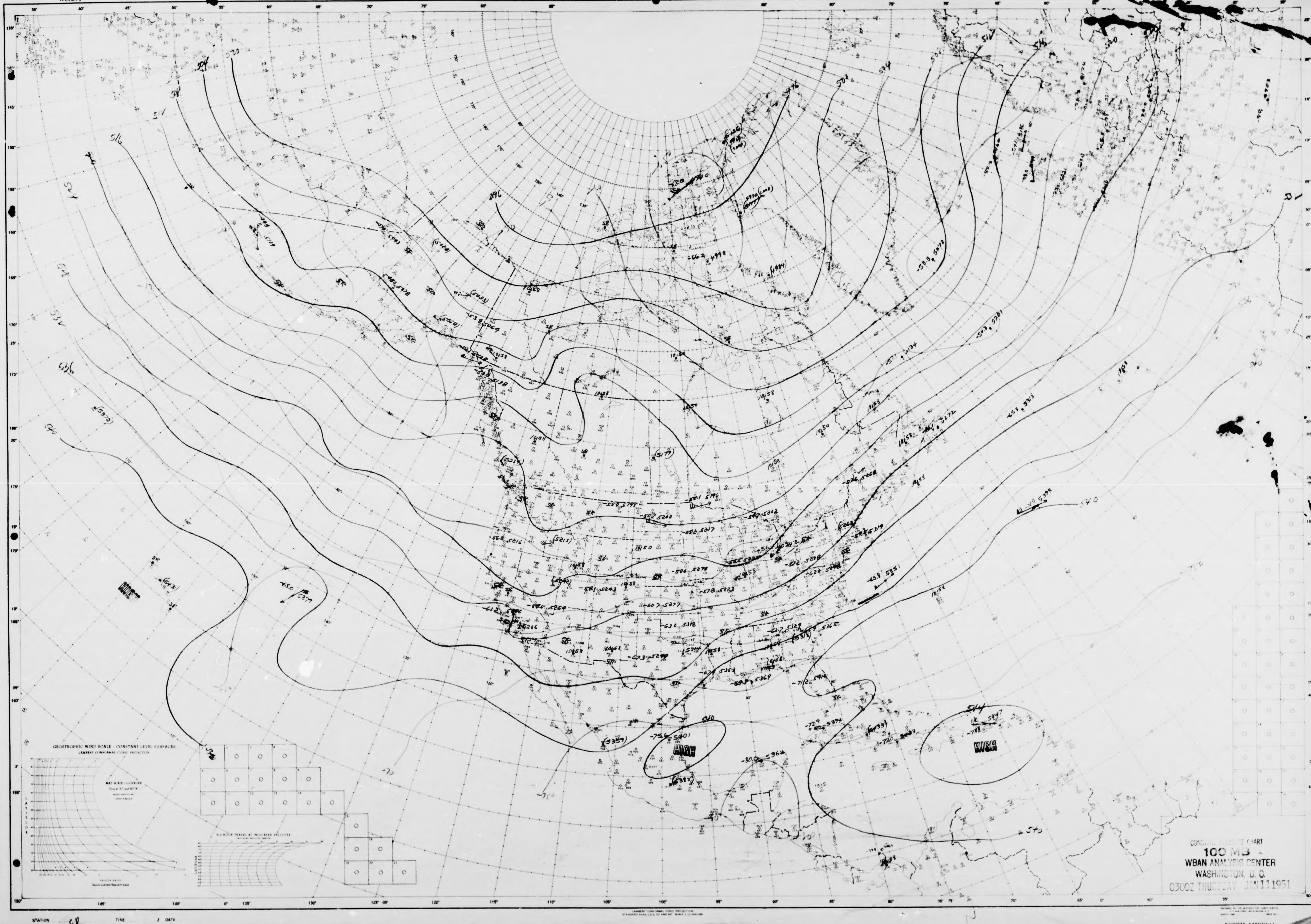


STATION TIME Z DATE
ANALYST AER UNIT PLOTTED BY TYPE OF LEVEL

NORTH AMERICA

NORTH AMERICA
WBAN-1

# U.S.-WBAN-WEATHER PLOTTING CHART

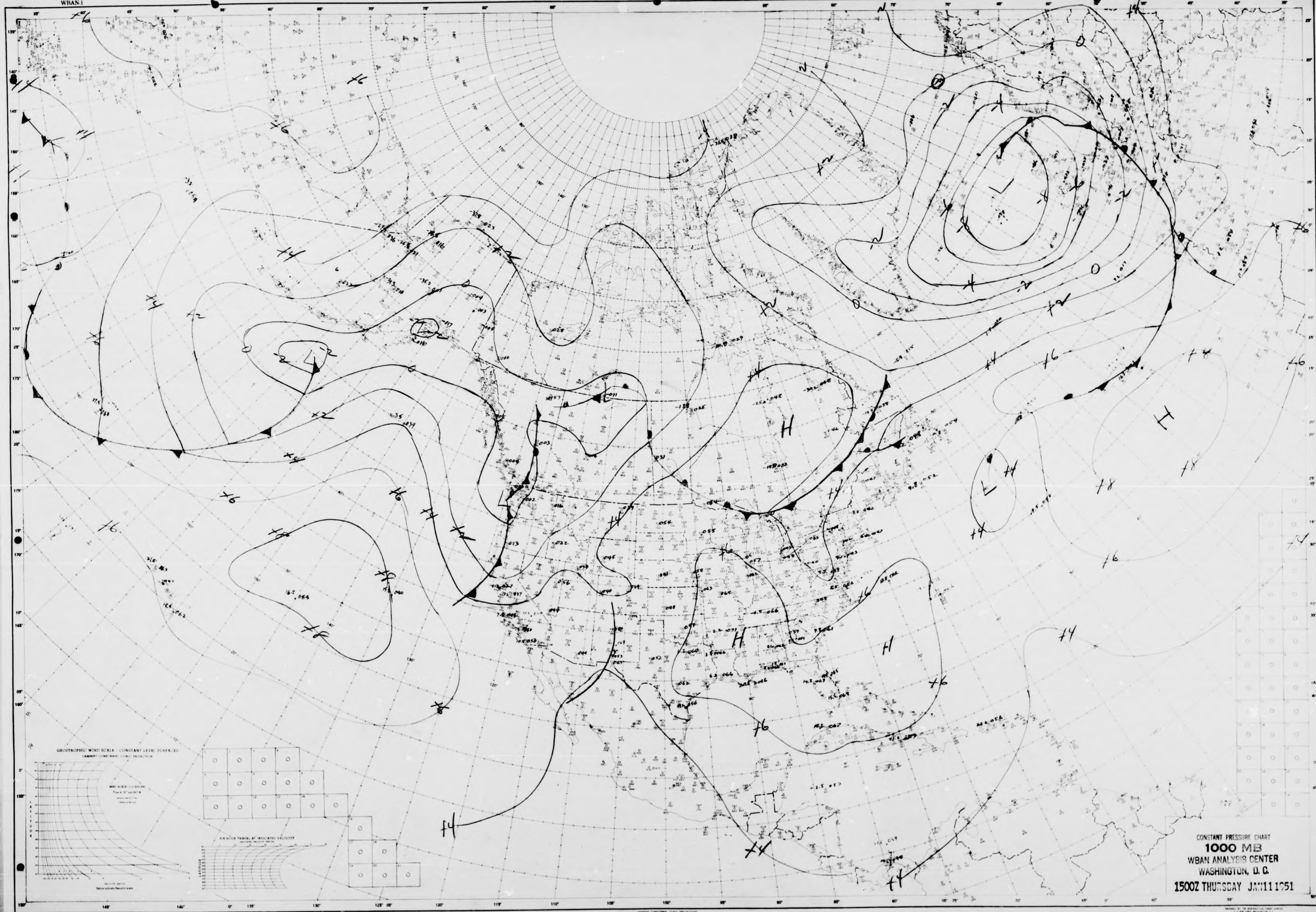


STATION
ANALYST
TIME
DATE
UNIT
PLOTTED BY
TYPE OF LEVEL

NORTH AMERICA

NORTH AMERICA
WBAN-1

# U.S.-WBAN-WEATHER PLOTTING CHART

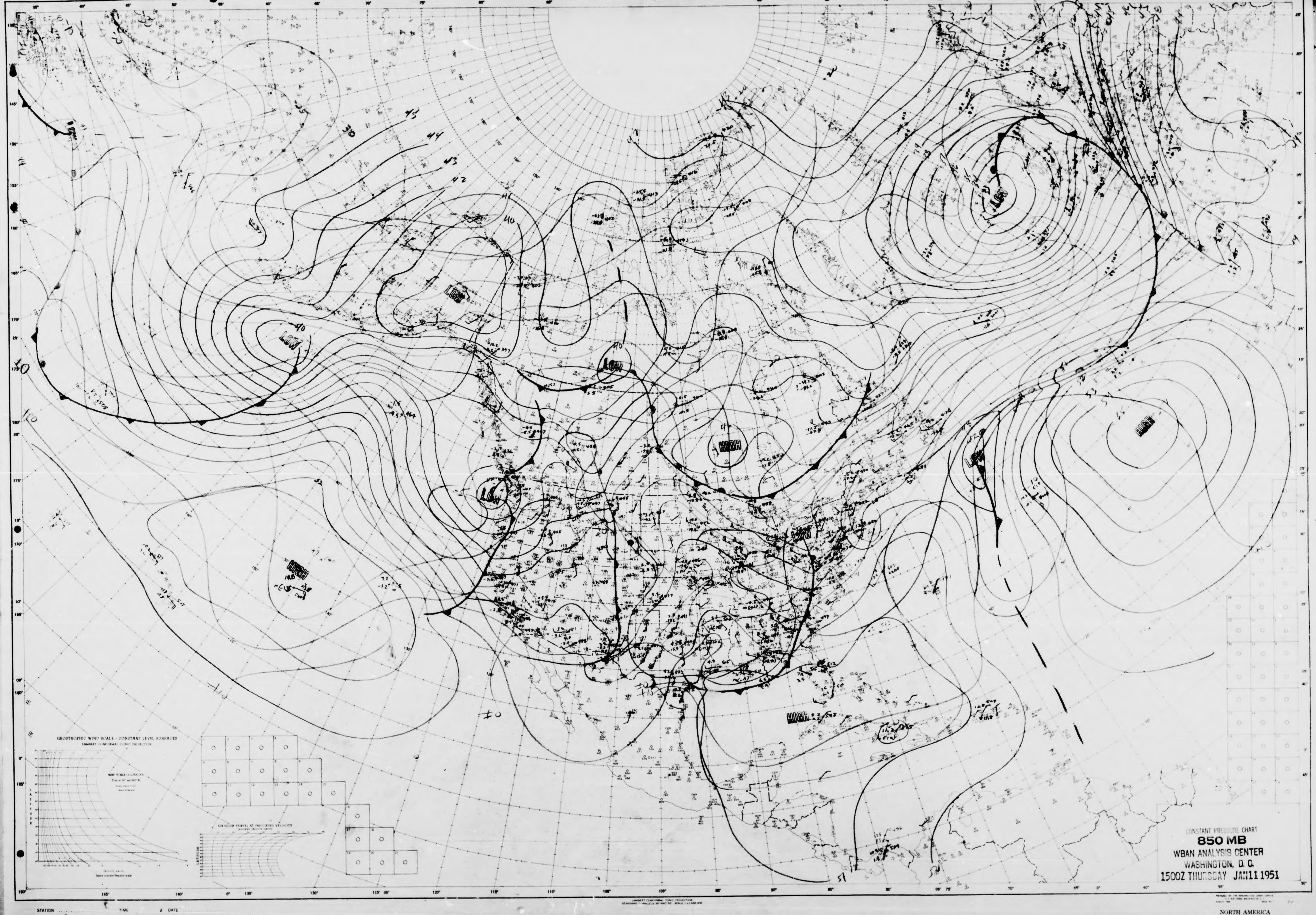


STATION TIME Z DATE
ANALYST UNIT PLOTTED BY TYPE OF LEVEL

NORTH AMERICA

NORTH AMERICA
WBAN-1

# U.S.-WBAN-WEATHER PLOTTING CHART

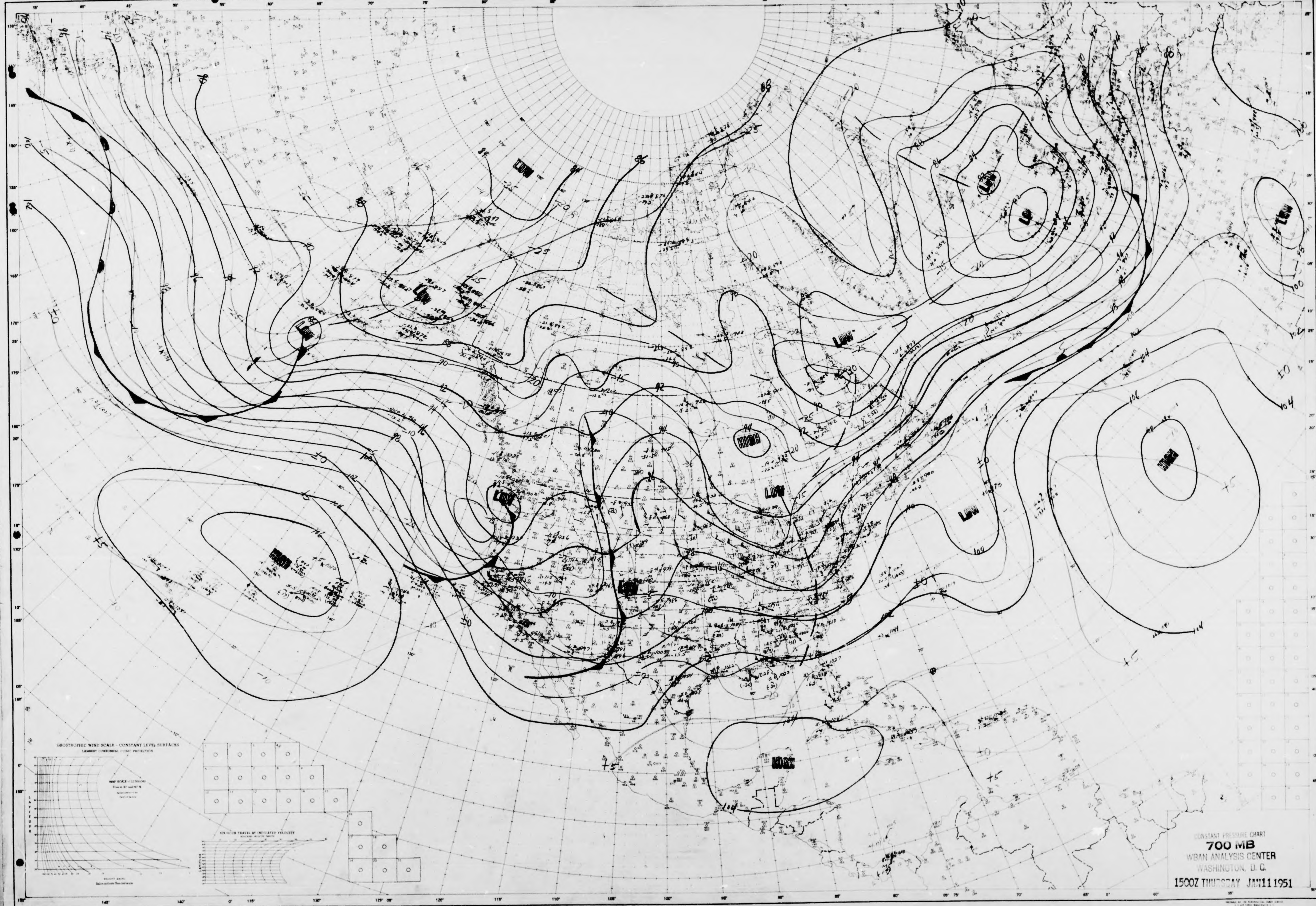


CONSTANT PRESSURE CHART
**700 MB**
WBAN ANALYSIS CENTER
WASHINGTON, D. C.
1500Z THURSDAY JAN 11 1951

STATION
ANALYST
TIME
DATE
UNIT
PLOTTED BY
TYPE OF LEVEL

NORTH AMERICA

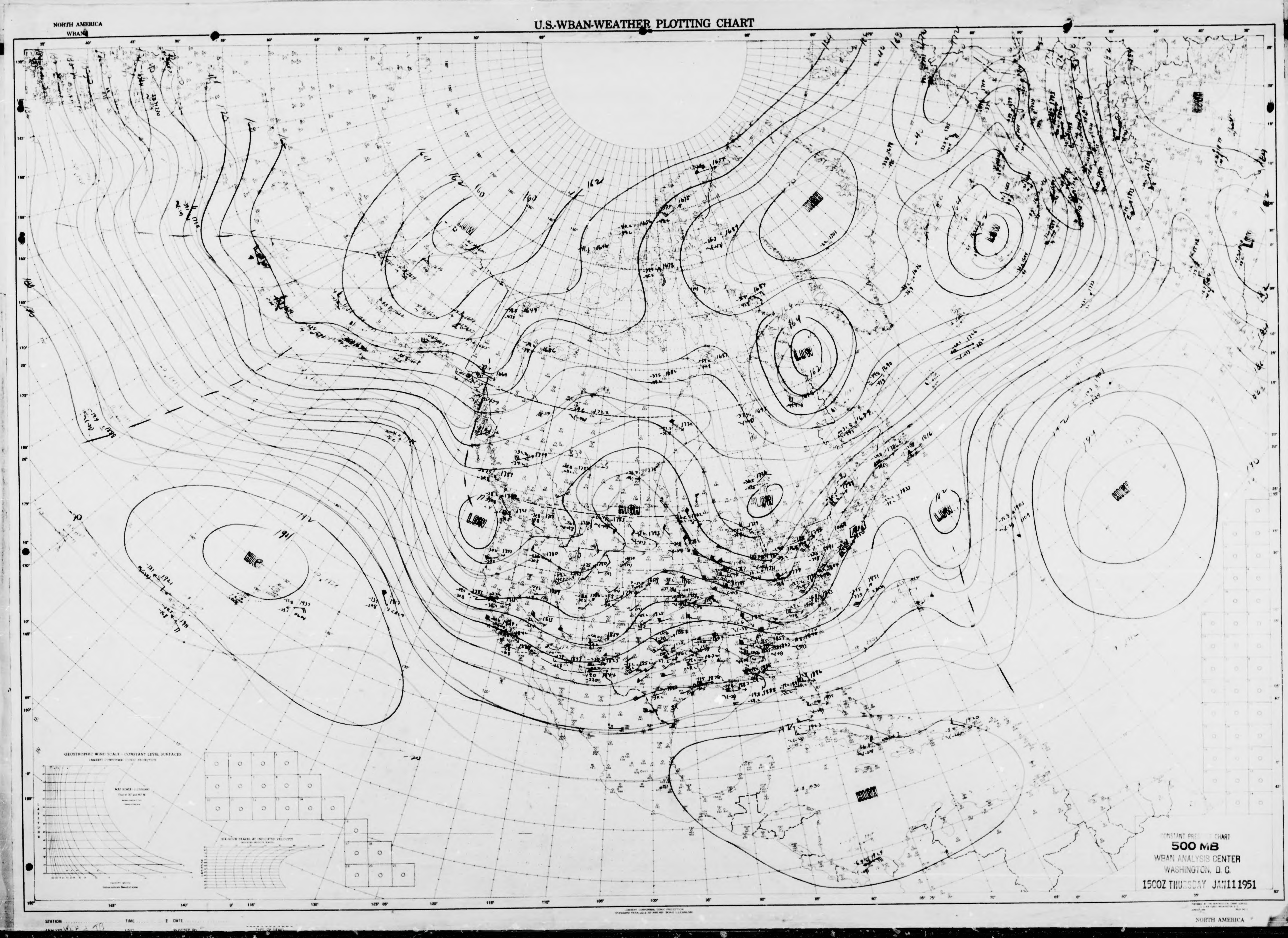
NORTH AMERICA
WBAN
U.S.-WBAN-WEATHER PLOTTING CHART
LOW
HIGH
CONSTANT PRESSURE CHART
500 MB
WBAN ANALYSIS CENTER
WASHINGTON, D. C.
1500Z THURSDAY JAN 11 1951
NORTH AMERICA

NORTH AMERICA
WBAN-1

# U.S.-WBAN-WEATHER PLOTTING CHART

STATION TIME Z DATE
ANALYST UNIT PLOTTED BY TYPE OF LEVEL

NORTH AMERICA

NORTH AMERICA
WBAN-1
U.S.-WBAN-WEATHER PLOTTING CHART
LOW
HIGH
TROPOPAUSE
GEOSTROPHIC WIND SCALE - CONSTANT LEVEL SURFACES
CONSTANT PRESSURE CHART
200 MB
WBAN ANALYSIS CENTER
WASHINGTON, D. C.
1500Z THURSDAY JAN 11 1951
NORTH AMERICA

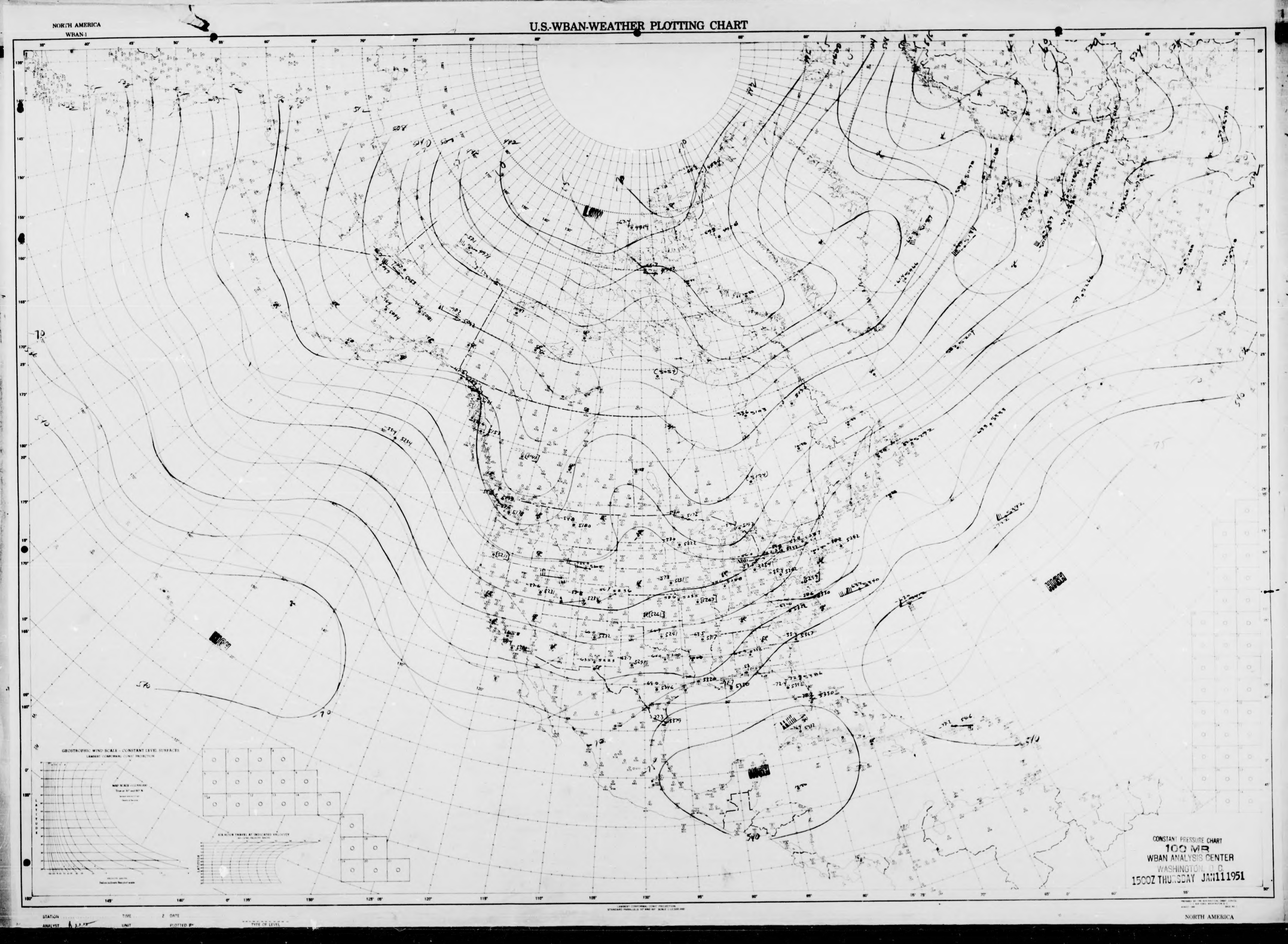
NORTH AMERICA
WBAN-1
U.S.-WBAN-WEATHER PLOTTING CHART
CONSTANT PRESSURE CHART
100 MB
WBAN ANALYSIS CENTER
WASHINGTON, D.C.
1500Z THURSDAY JAN 11 1951
STATION
TIME
Z DATE
ANALYST
UNIT
PLOTTED BY
TYPE OF LEVEL
NORTH AMERICA

NORTH AMERICA
WBAN-1

# U.S.-WBAN-WEATHER PLOTTING CHART

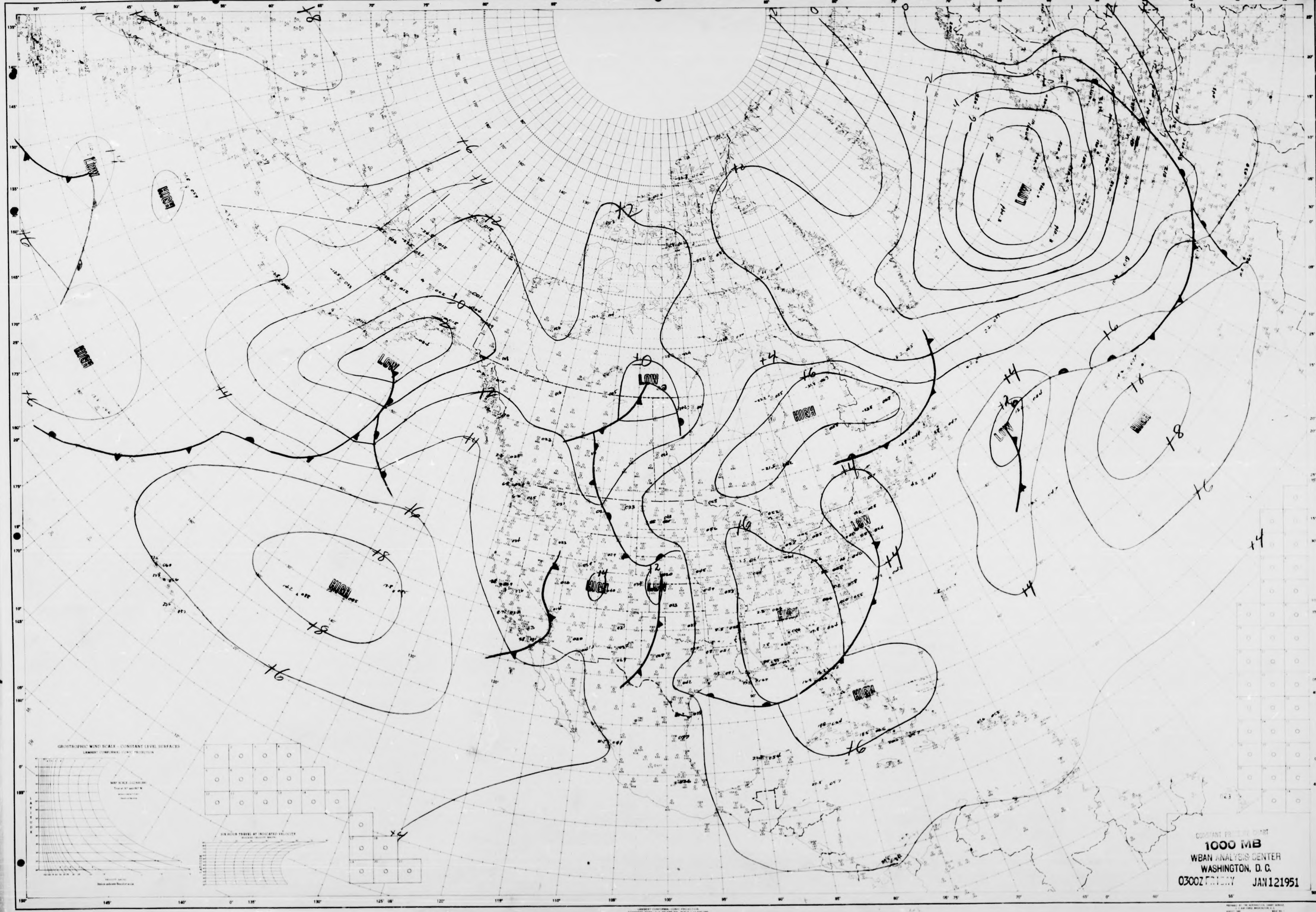


STATION TIME Z DATE
ANALYST UNIT PLOTTED BY TYPE OF LEVEL

NORTH AMERICA

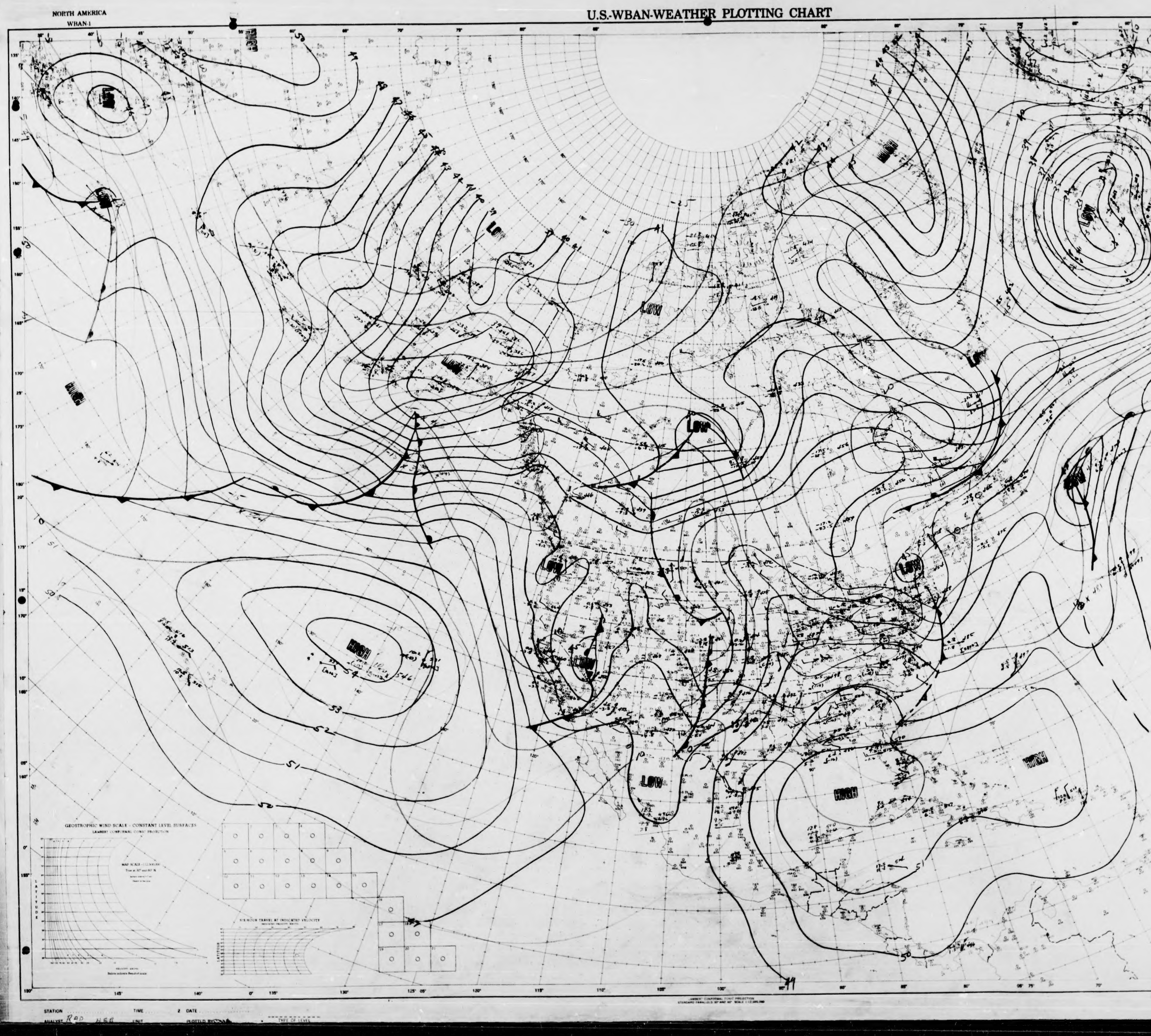
NORTH AMERICA
WBAN-1
U.S.-WBAN-WEATHER PLOTTING CHART
HIGH
LOW
GEOSTROPHIC WIND SCALE - CONSTANT LEVEL SURFACES
LAMBERT CONFORMAL CONIC PROJECTION
CONSTANT PRESSURE CHART
850 MB
WBAN ANALYSIS CENTER
WASHINGTON, D. C.
0300Z FRIDAY JAN 12 1951
STATION
ANALYST
TIME
DATE
UNIT
PLOTTED BY
TYPE OF LEVEL
NORTH AMERICA

NORTH AMERICA
WBAN-1

# U.S.-WBAN-WEATHER PLOTTING CHART

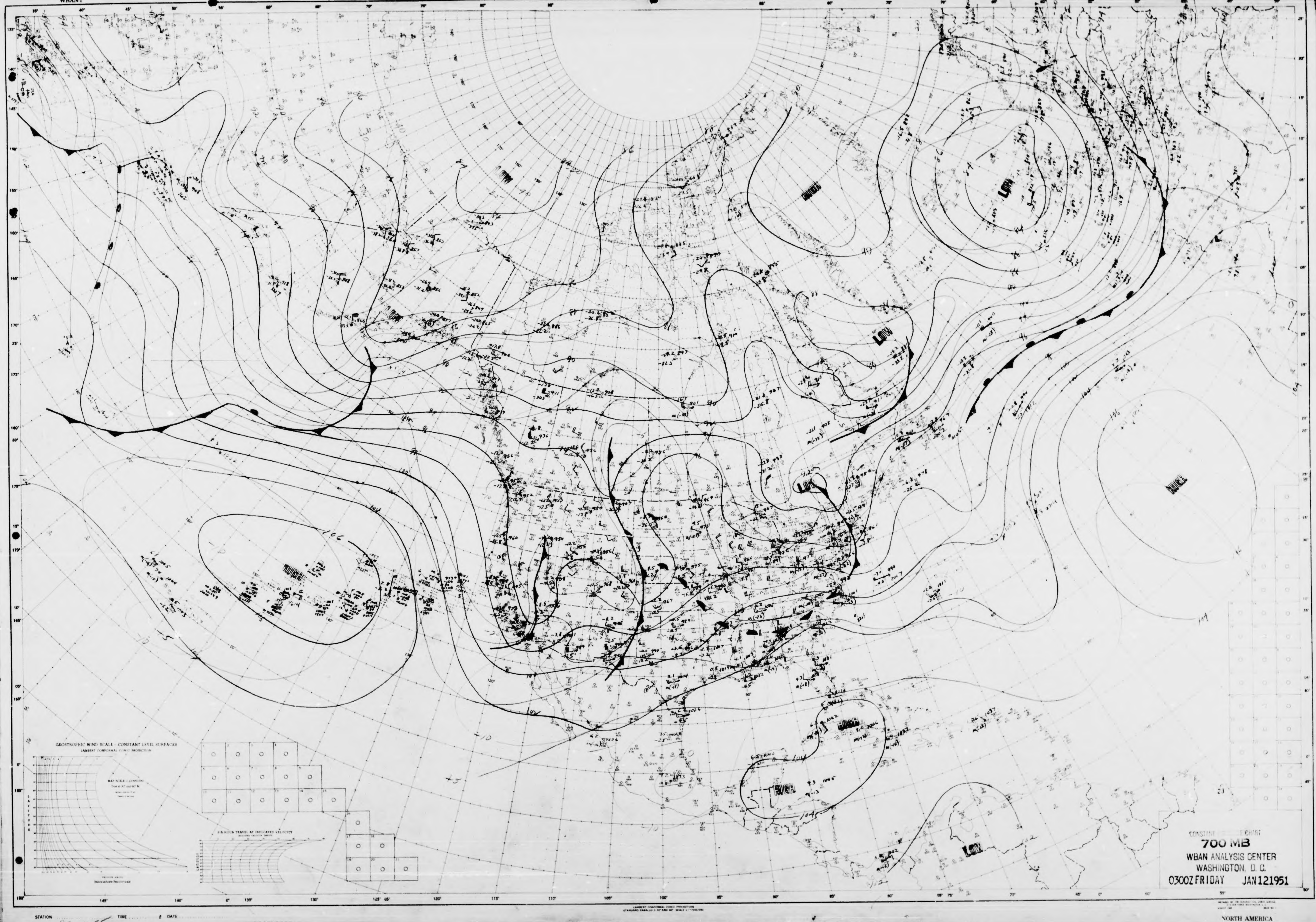


STATION ........ TIME ........ Z DATE ........
ANALYST ........ UNIT ........ PLOTTED BY ........ TYPE OR LEVEL ........

NORTH AMERICA

NORTH AMERICA
WBAN-1

# U.S.-WBAN-WEATHER PLOTTING CHART

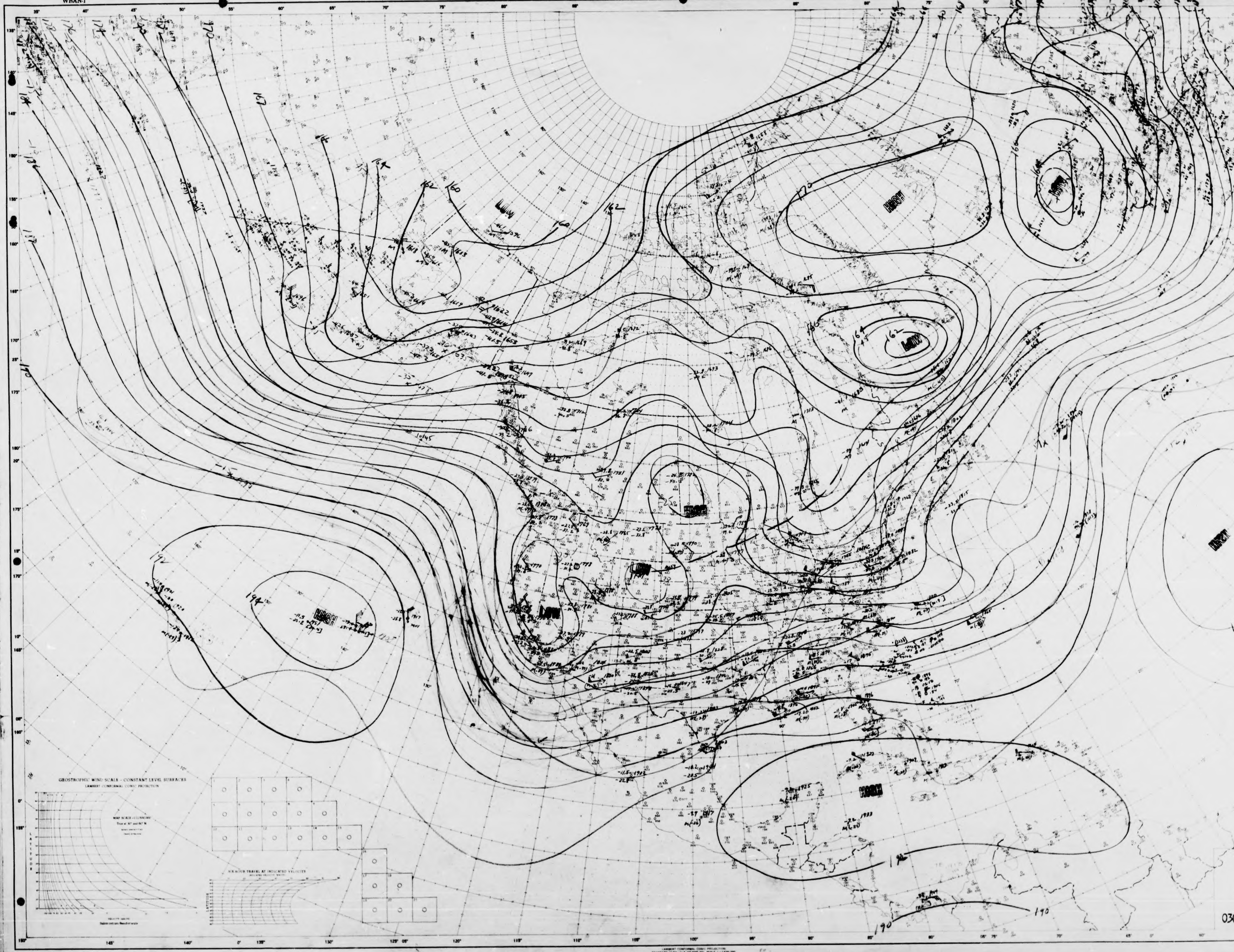


NORTH AMERICA

NORTH AMERICA
WBAN-1
U.S.-WBAN-WEATHER PLOTTING CHART
LOW
HIGH
LOW
LOW
HIGH
HIGH
LOW
HIGH
HIGH
HIGH
GEOSTROPHIC WIND SCALE - CONSTANT LEVEL SURFACES
LAMBERT CONFORMAL CONIC PROJECTION
SIX HOUR TRAVEL AT INDICATED VELOCITY
CONSTANT PRESSURE CHART
300 MB
WBAN ANALYSIS CENTER
WASHINGTON, D. C.
0300Z FRIDAY JAN 12 1951
STATION
TIME
Z DATE
ANALYST
UNIT
PLOTTED BY
TYPE OF LEVEL
NORTH AMERICA

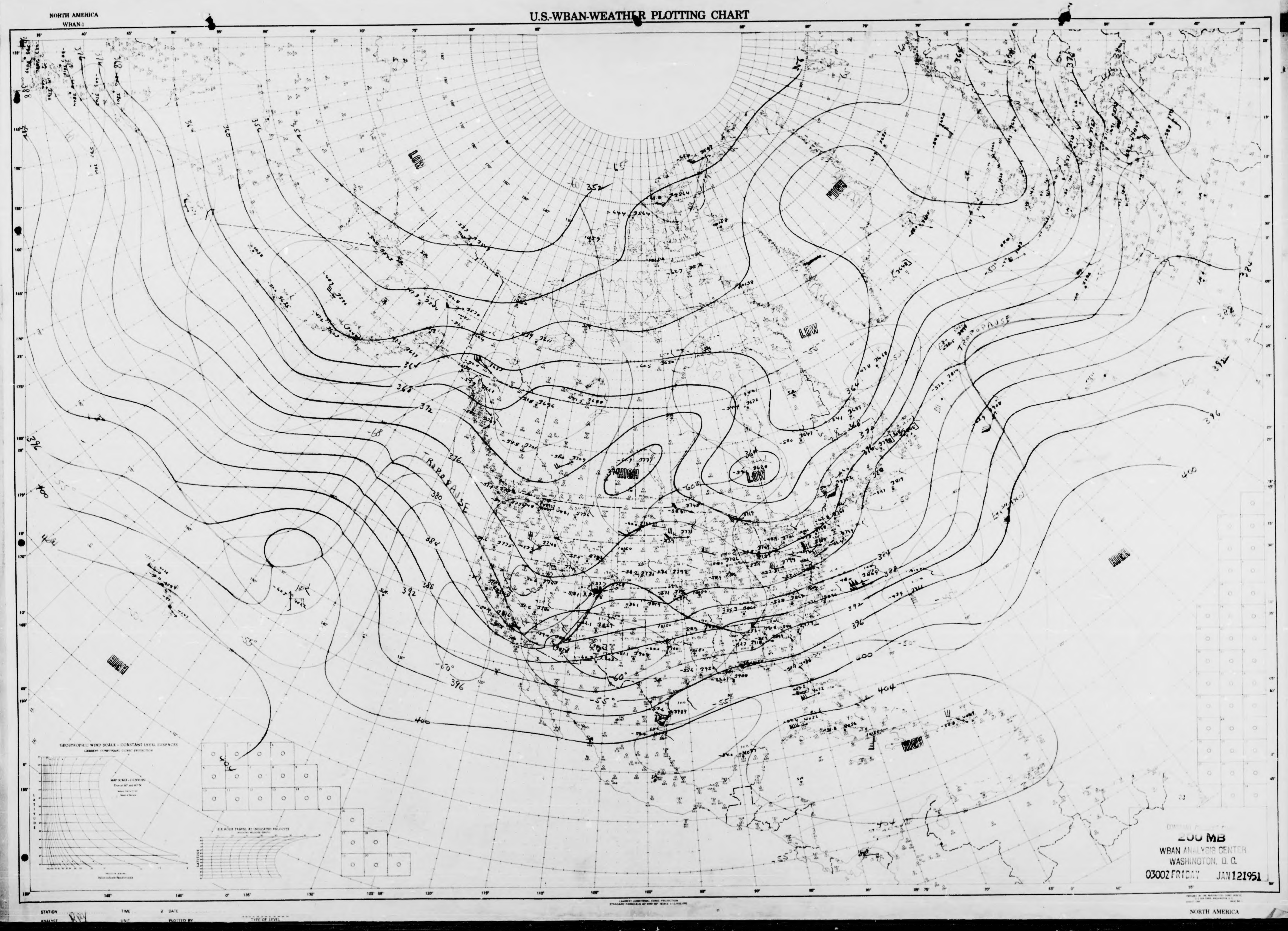
NORTH AMERICA
WBAN-1
U.S.-WBAN-WEATHER PLOTTING CHART
LOW
HIGH
LOW
LOW
HIGH
HIGH
HIGH
TROPOPAUSE
TROPOPAUSE
GEOSTROPHIC WIND SCALE - CONSTANT LEVEL SURFACES
200 MB
WBAN ANALYSIS CENTER
WASHINGTON, D. C.
0300Z FRIDAY JAN 12 1951
STATION
ANALYST
TIME
DATE
UNIT
PLOTTED BY
TYPE OF LEVEL
NORTH AMERICA

NORTH AMERICA
WBAN-1

# U.S.-WBAN-WEATHER PLOTTING CHART

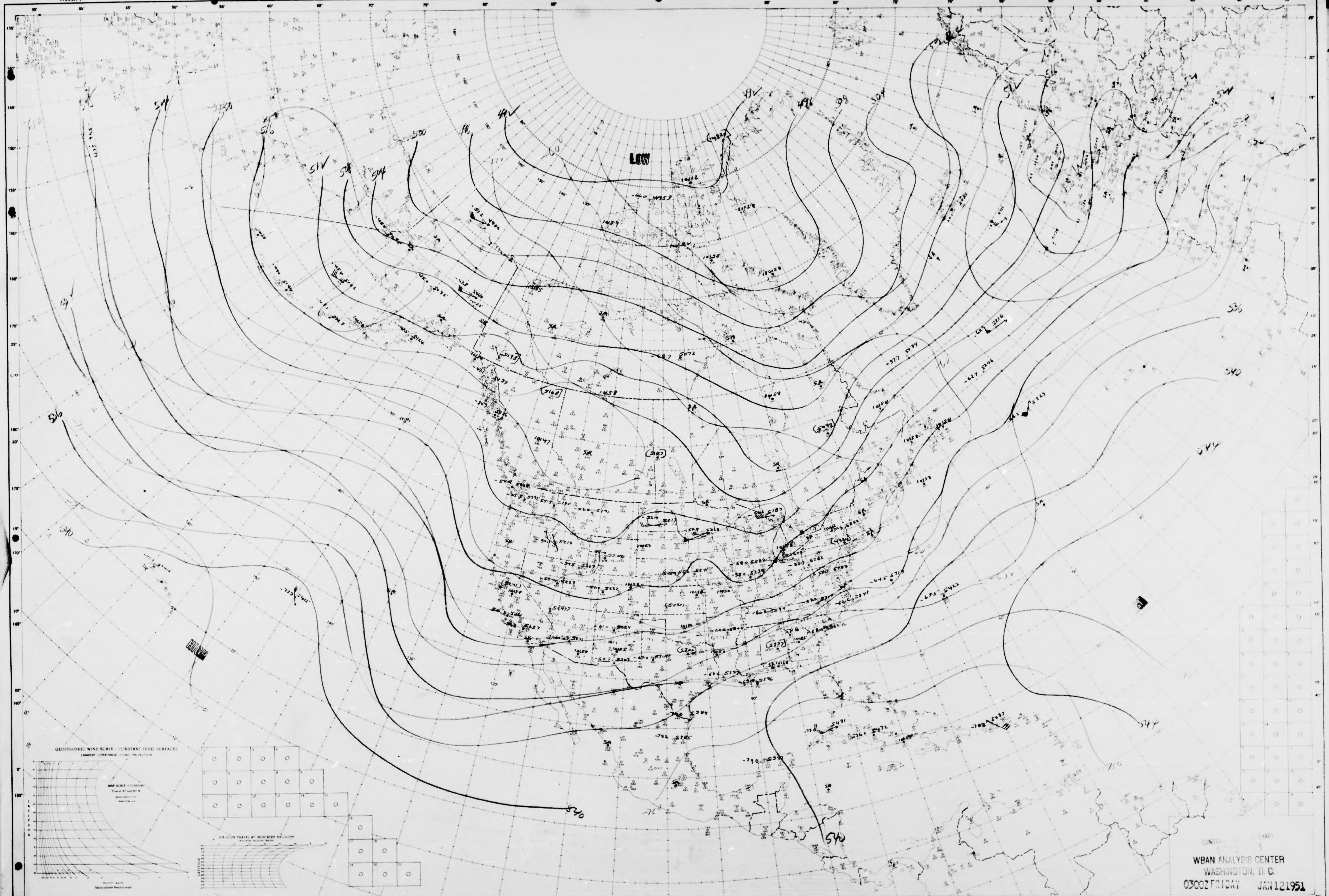


STATION — TIME — Z DATE
ANALYST — UNIT — PLOTTED BY — TYPE OF LEVEL

NORTH AMERICA

NORTH AMERICA
WBAN-1

# U.S.-WBAN-WEATHER PLOTTING CHART

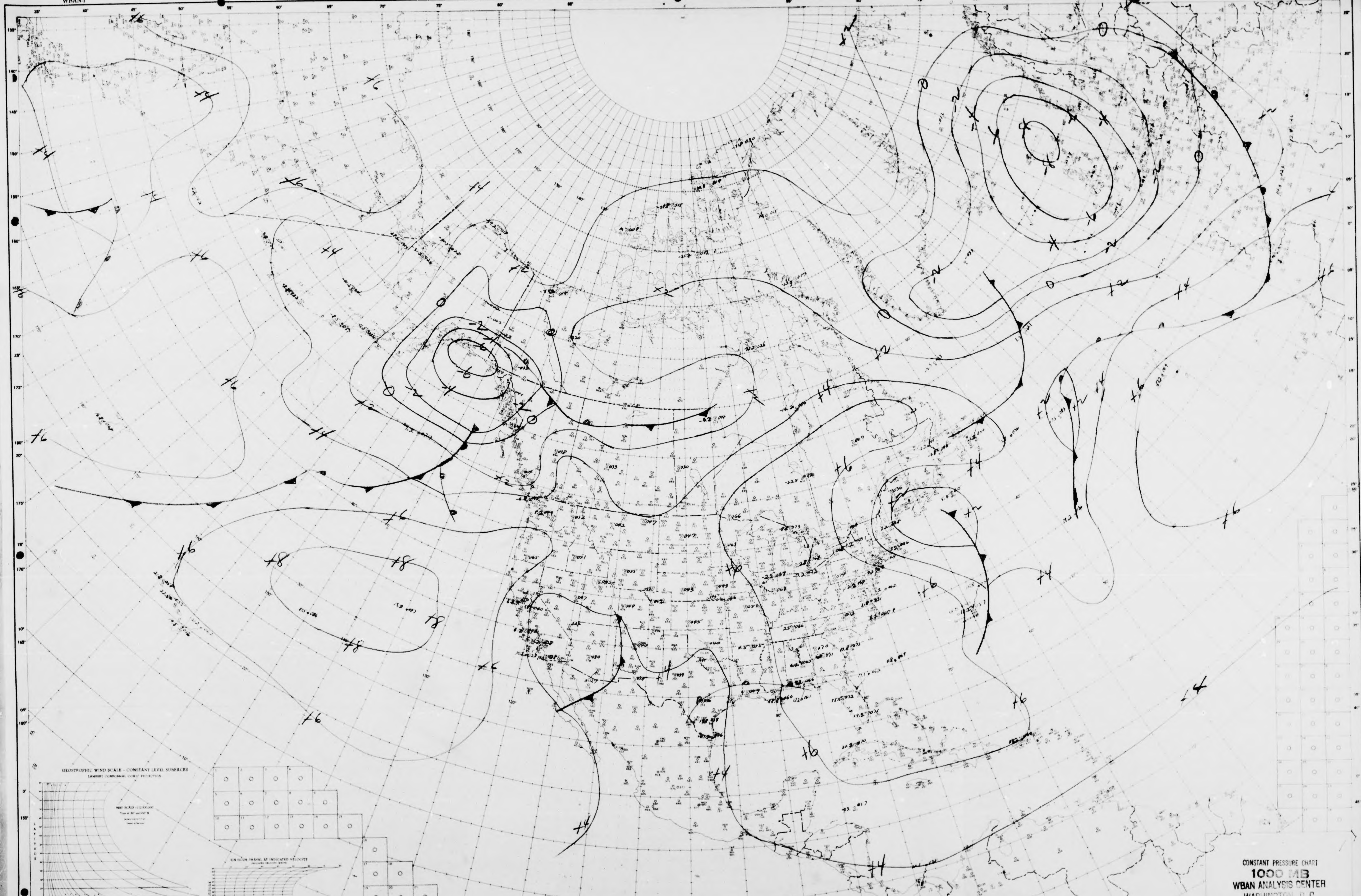


STATION ........ TIME ........ Z DATE ........
ANALYST ........ UNIT ........ PLOTTED BY ........ TYPE OF LEVEL ........

NORTH AMERICA
WBAN-1

NORTH AMERICA
WBAN-1

# U.S.-WBAN-WEATHER PLOTTING CHART

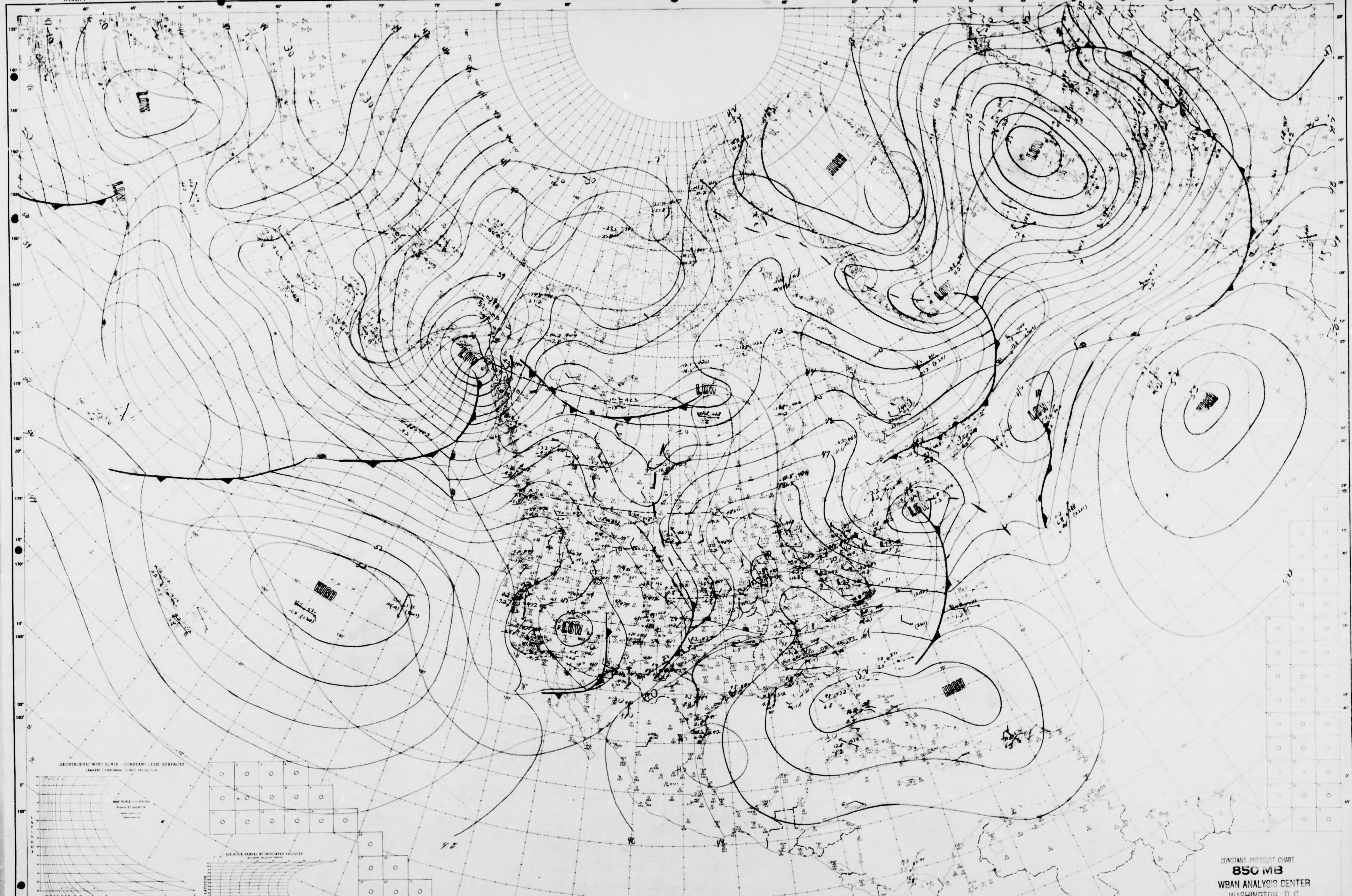


STATION TIME DATE
ANALYST UNIT PLOTTED BY TYPE OF LEVEL

NORTH AMERICA

NORTH AMERICA
WBAN-1

# U.S.-WBAN-WEATHER PLOTTING CHART

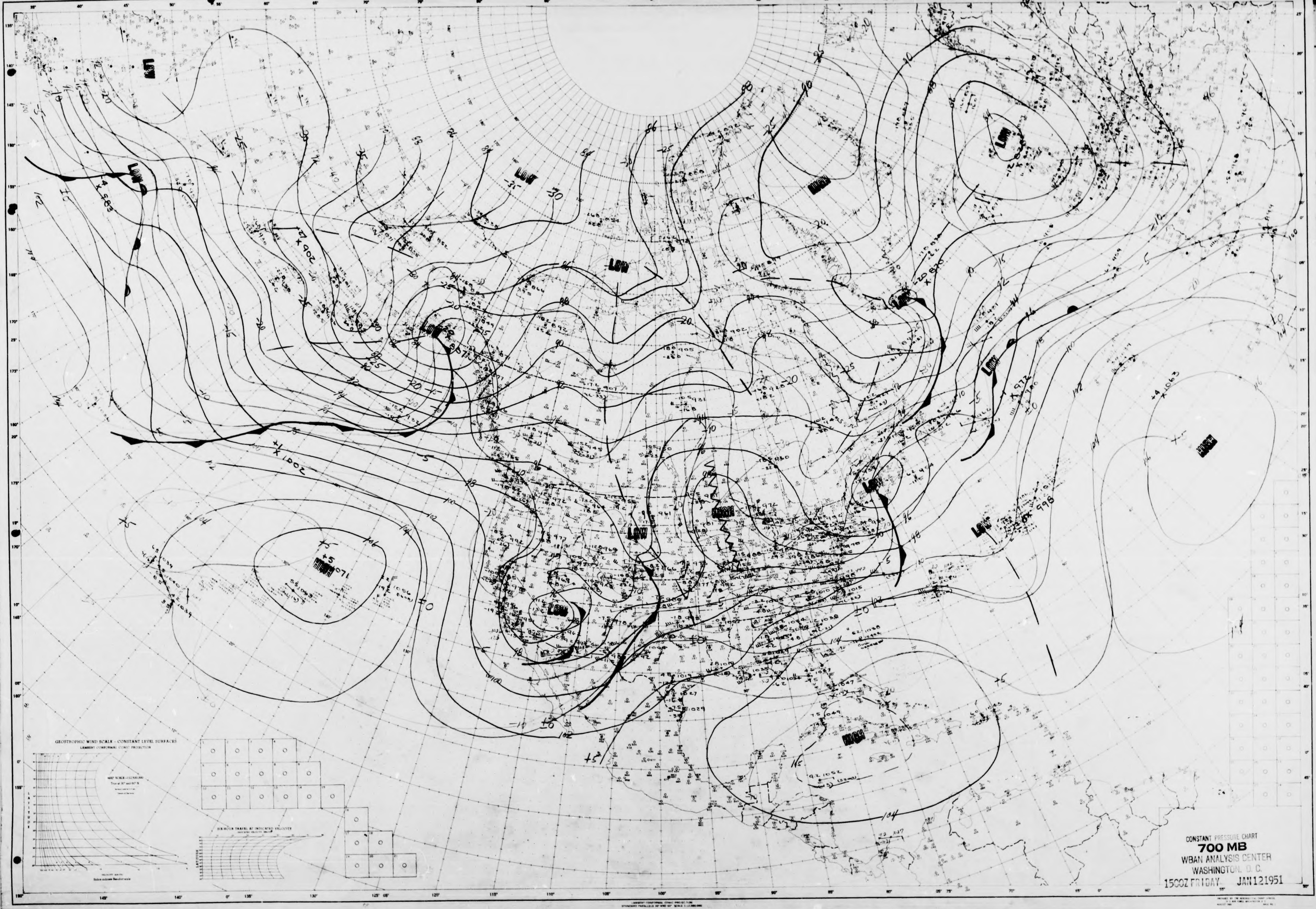


STATION TIME DATE
ANALYST UNIT PLOTTED BY

NORTH AMERICA

NORTH AMERICA
WBAN-1

# U.S.-WBAN-WEATHER PLOTTING CHART

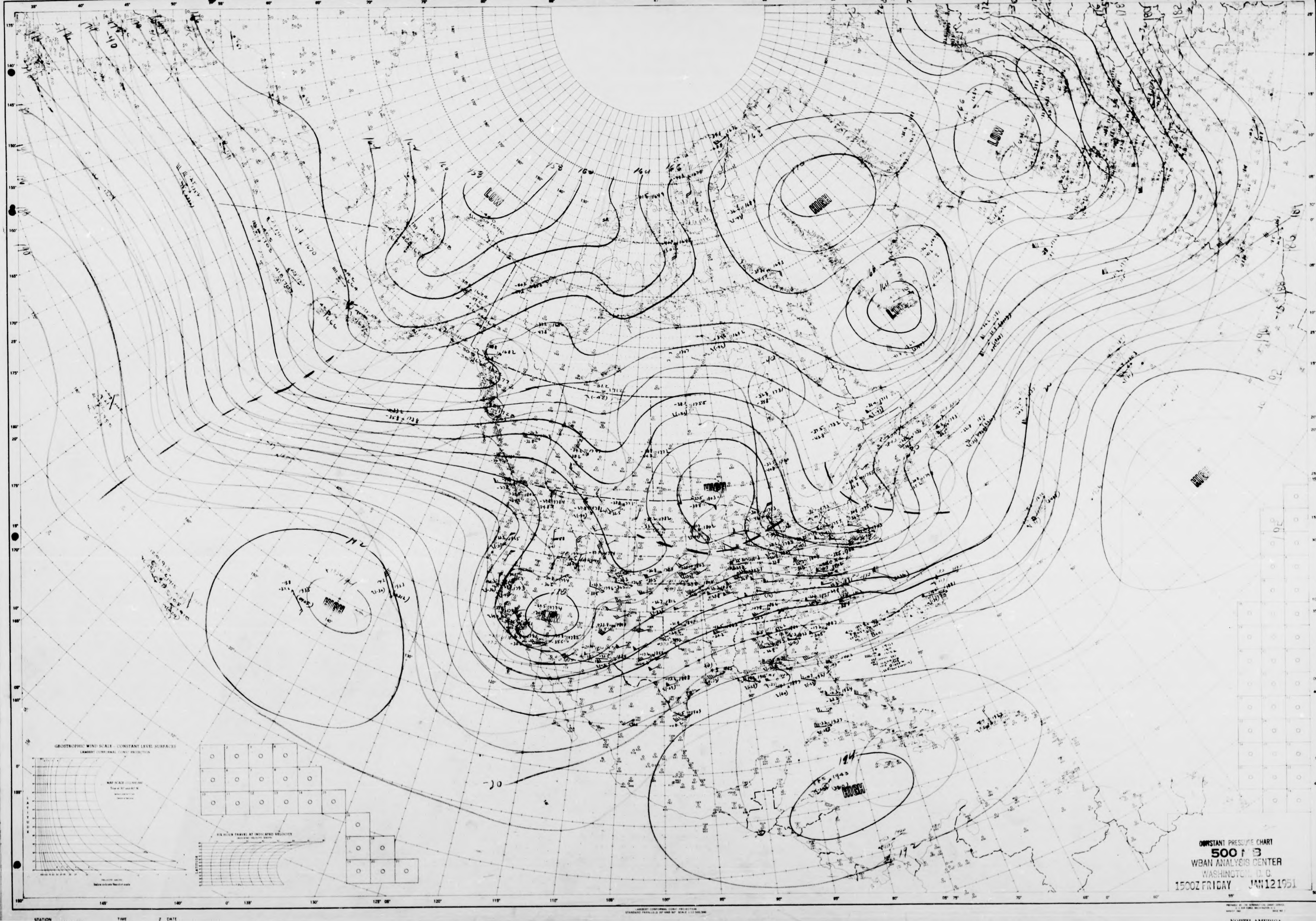


STATION TIME Z DATE
ANALYST UNIT PLOTTED BY TYPE OF LEVEL

NORTH AMERICA

NORTH AMERICA
WBAN-1

# U.S.-WBAN-WEATHER PLOTTING CHART

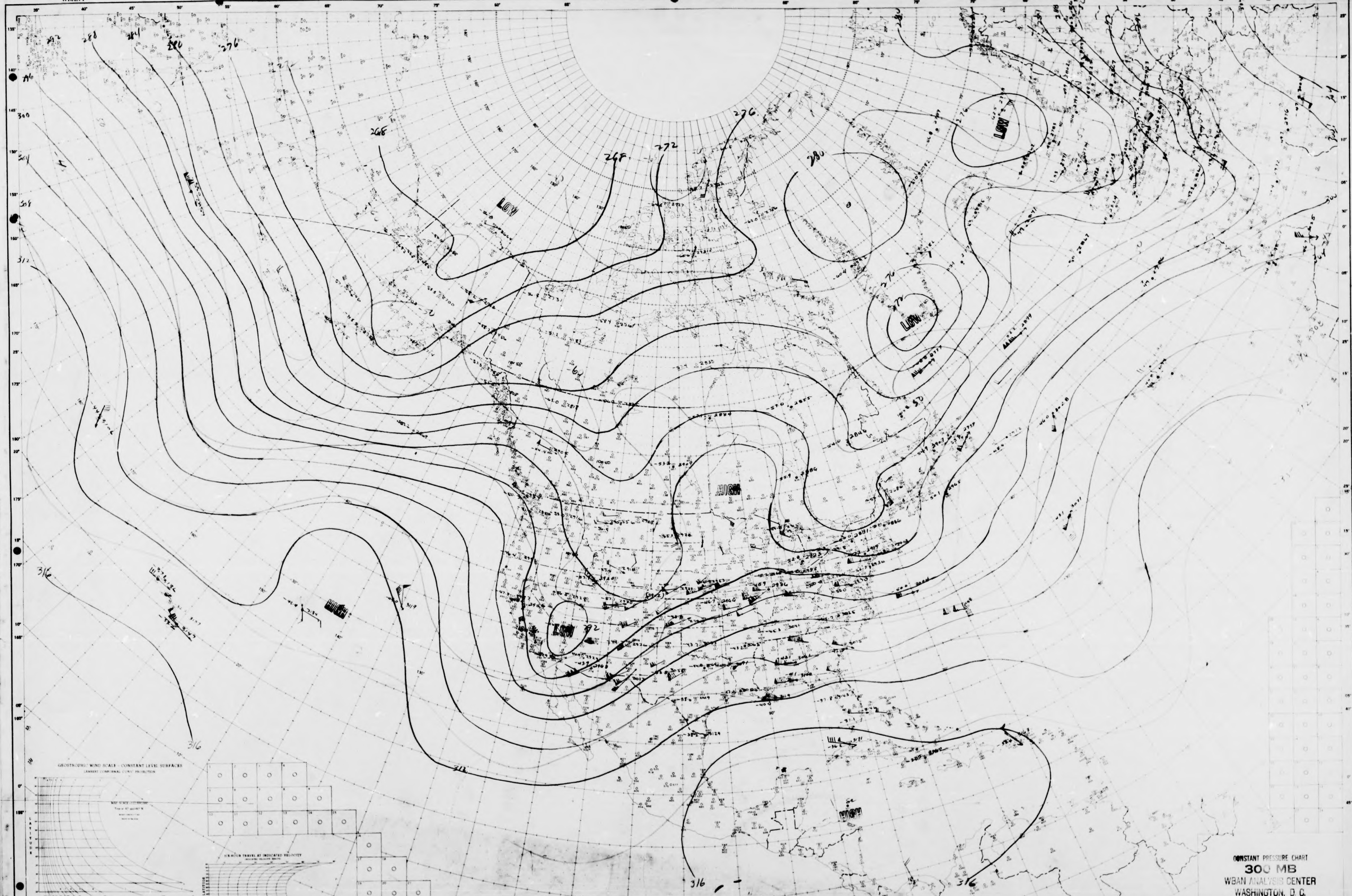


STATION TIME Z DATE
ANALYST PLOTTED BY TYPE OF LEVEL

NORTH AMERICA

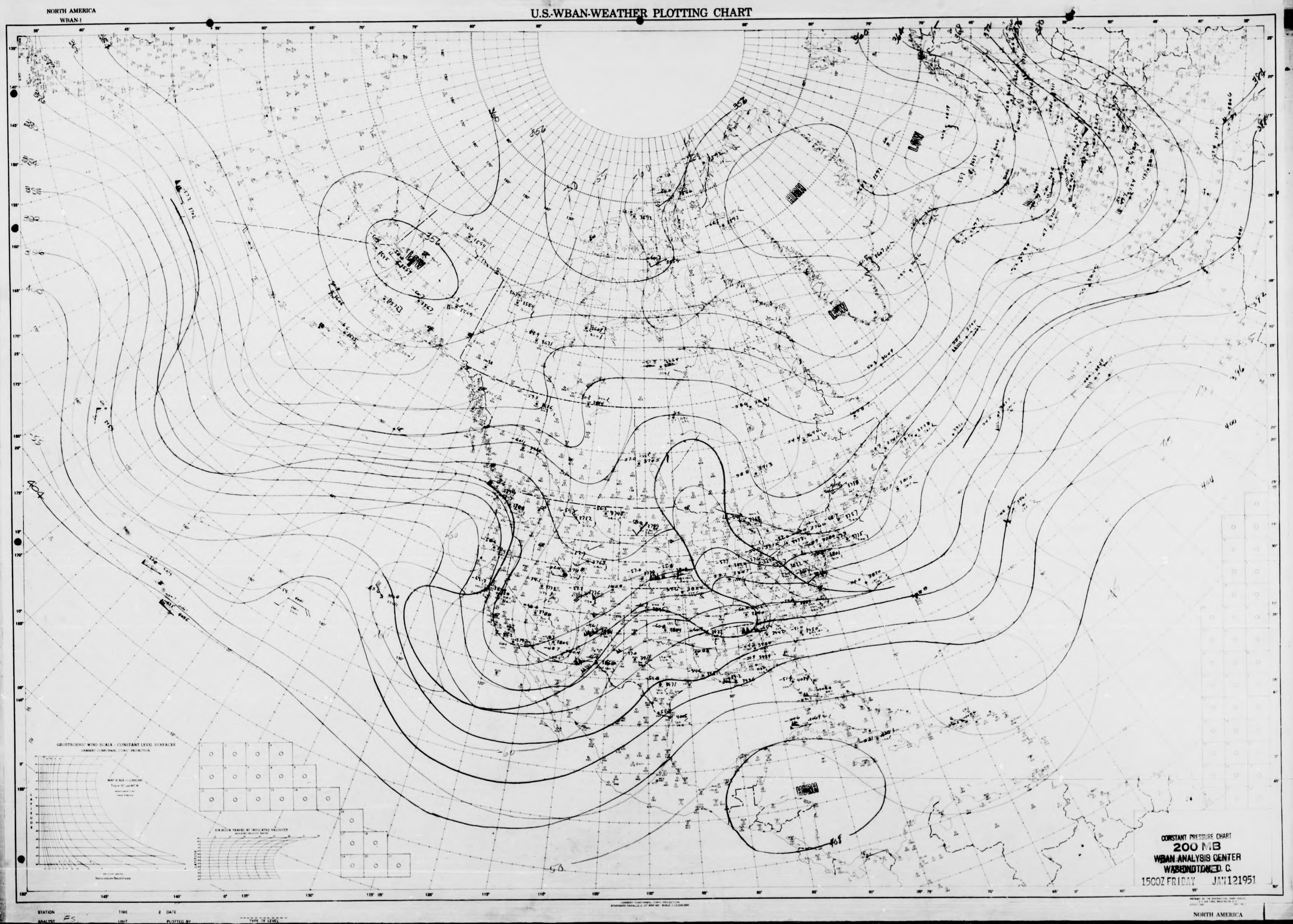

NORTH AMERICA
WBAN-1
U.S.-WBAN-WEATHER PLOTTING CHART
LOW
HIGH
LOW
LOW
HIGH
GEOSTROPHIC WIND SCALE - CONSTANT LEVEL SURFACES
LAMBERT CONFORMAL CONIC PROJECTION
CONSTANT PRESSURE CHART
200 MB
WBAN ANALYSIS CENTER
WASHINGTON, D. C.
1500Z FRIDAY JAN 12 1951
STATION
ANALYST
TIME
UNIT
DATE
PLOTTED BY
TYPE OF LEVEL
NORTH AMERICA

NORTH AMERICA
WBAN-1

# U.S.-WBAN-WEATHER PLOTTING CHART

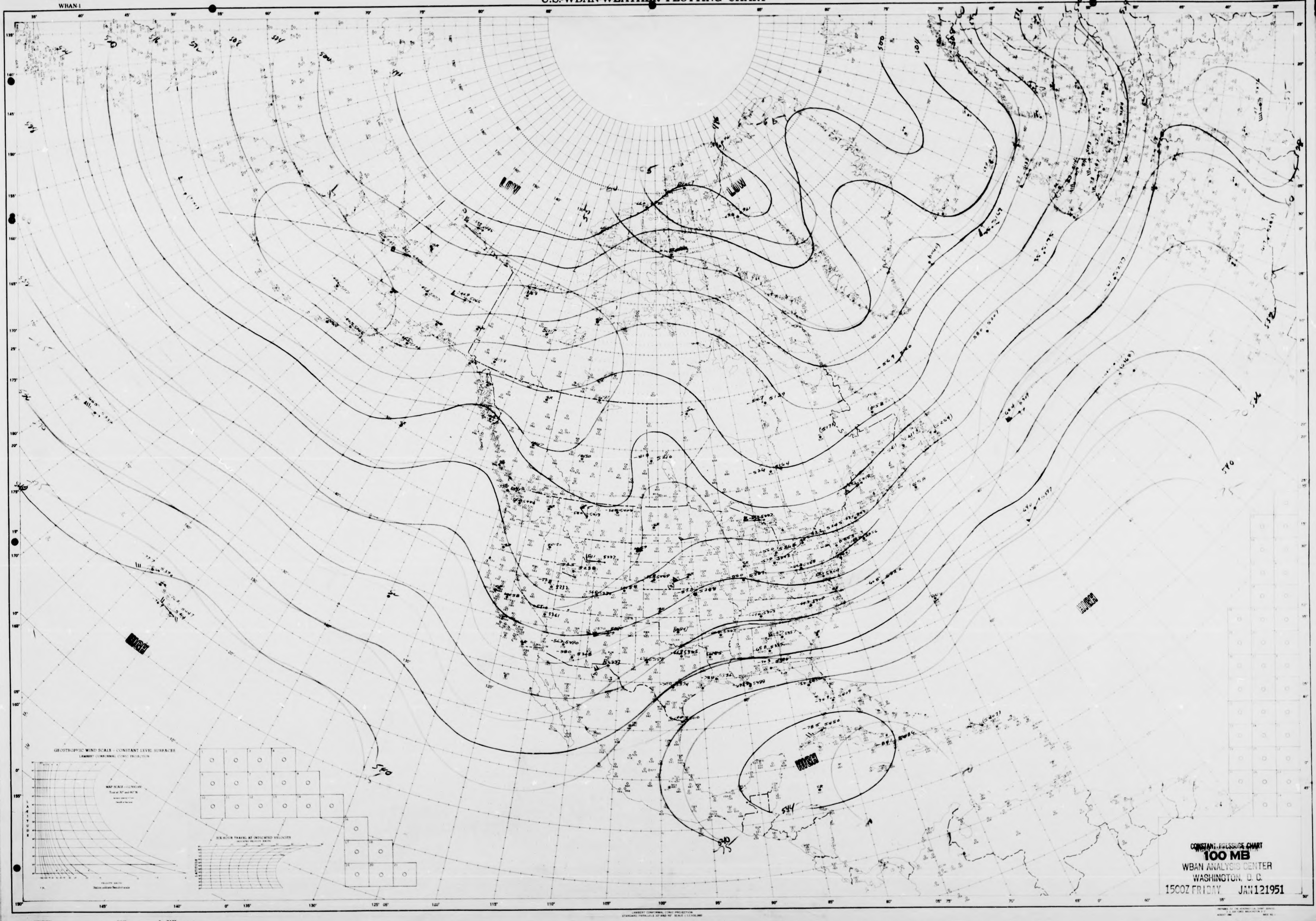


STATION ........ TIME ........ Z DATE ........
ANALYST ........ UNIT ........ PLOTTED BY ........ TYPE OF LEVEL ........

NORTH AMERICA

NORTH AMERICA
WBAN-1

# U.S.-WBAN-WEATHER PLOTTING CHART

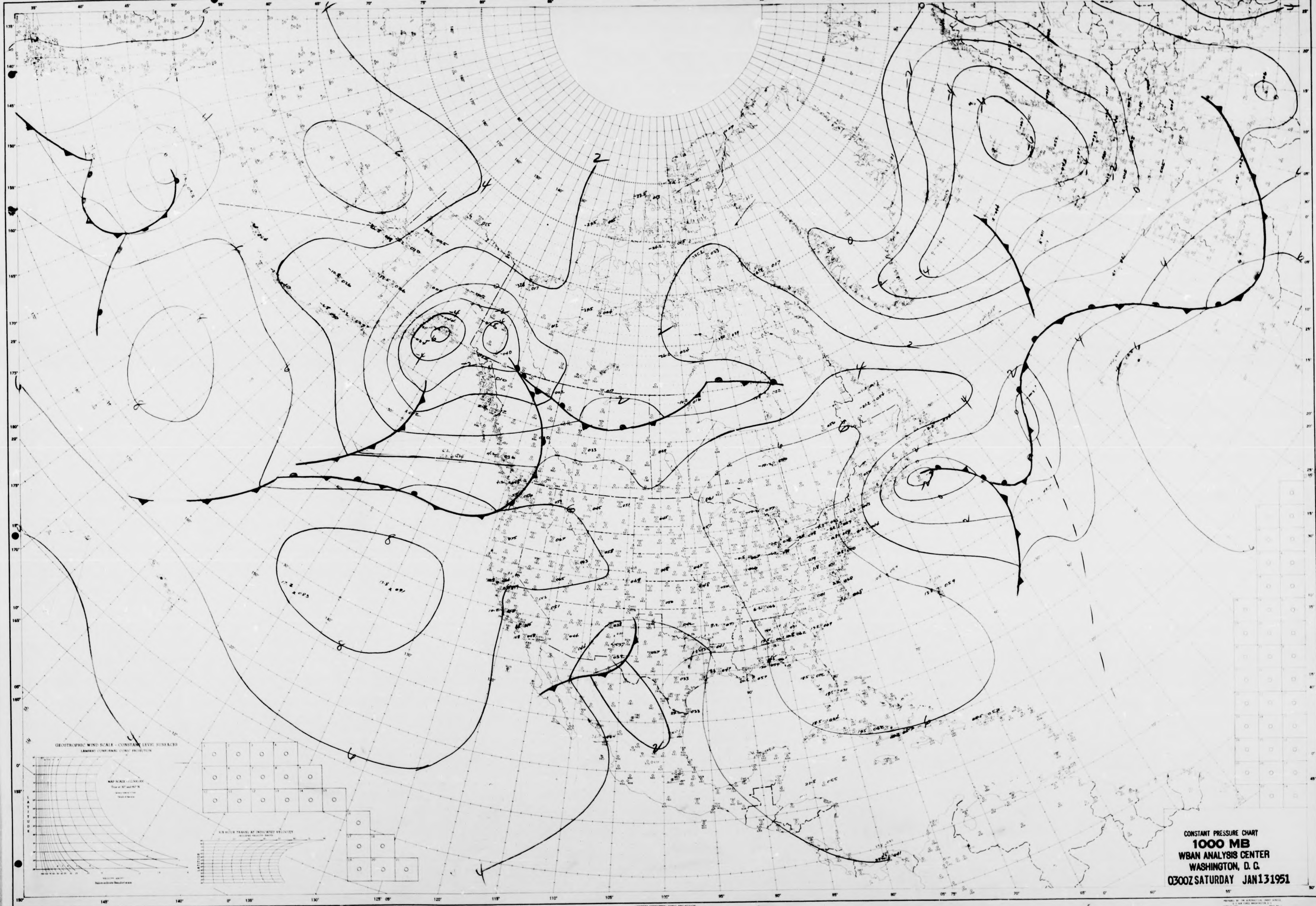


LAMBERT CONFORMAL CONIC PROJECTION

STATION · TIME · DATE
ANALYST DNS · UNIT · PLOTTED BY · TYPE OF LEVEL

NORTH AMERICA

NORTH AMERICA
WBAN-1

# U.S.-WBAN-WEATHER PLOTTING CHART

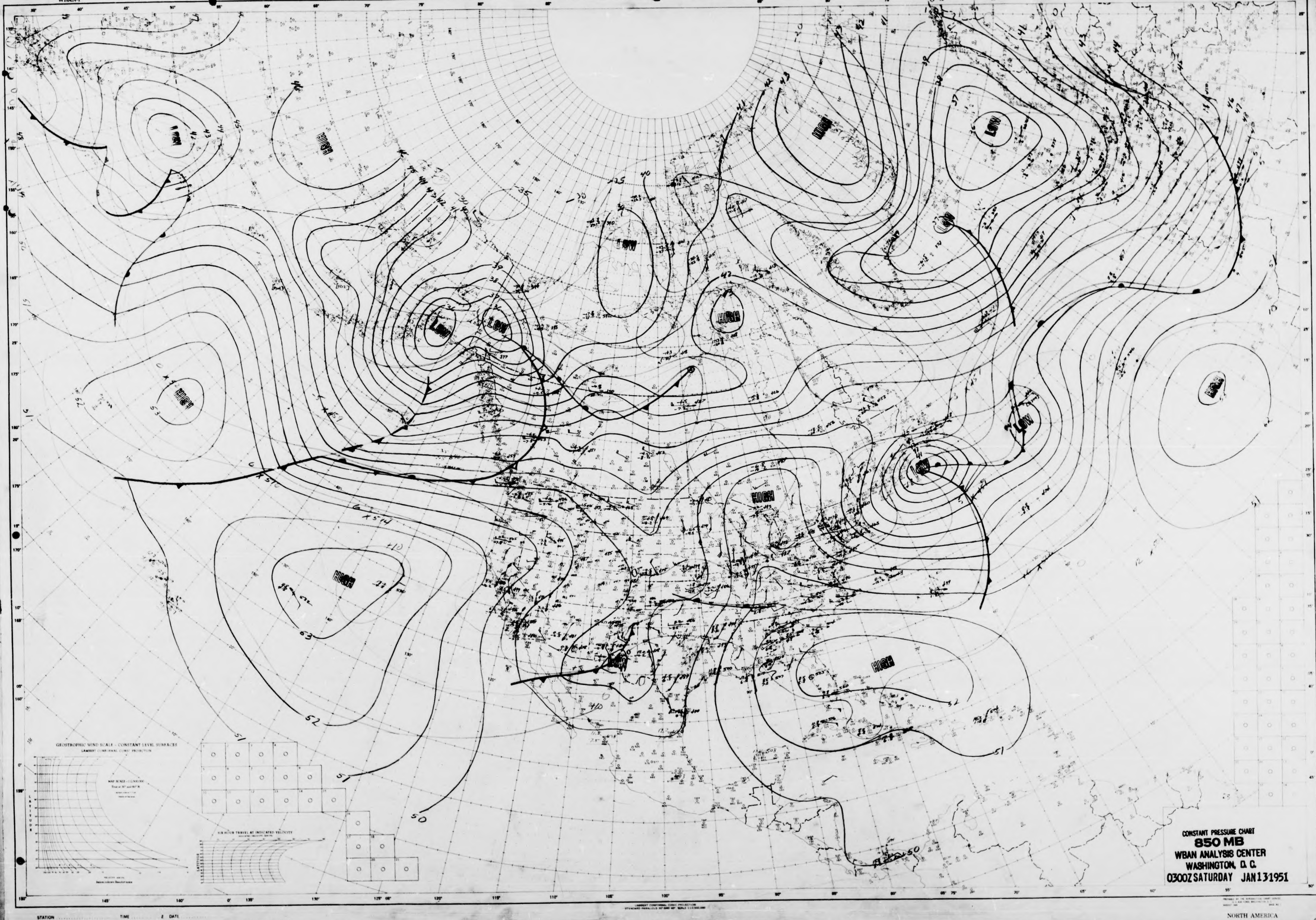


STATION TIME DATE

NORTH AMERICA
WBAN-1

NORTH AMERICA
WBAN-1

# U.S.-WBAN-WEATHER PLOTTING CHART

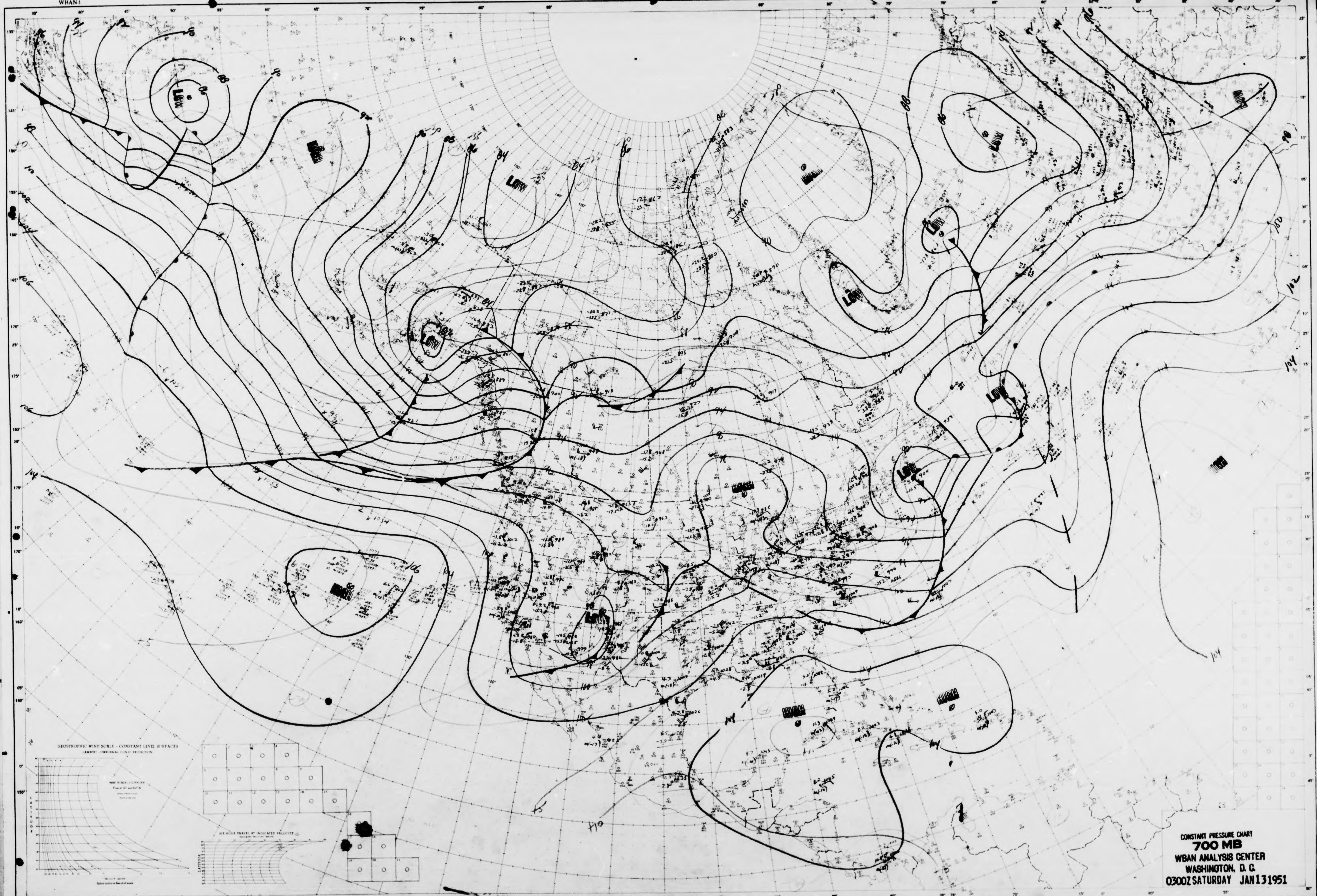


NORTH AMERICA

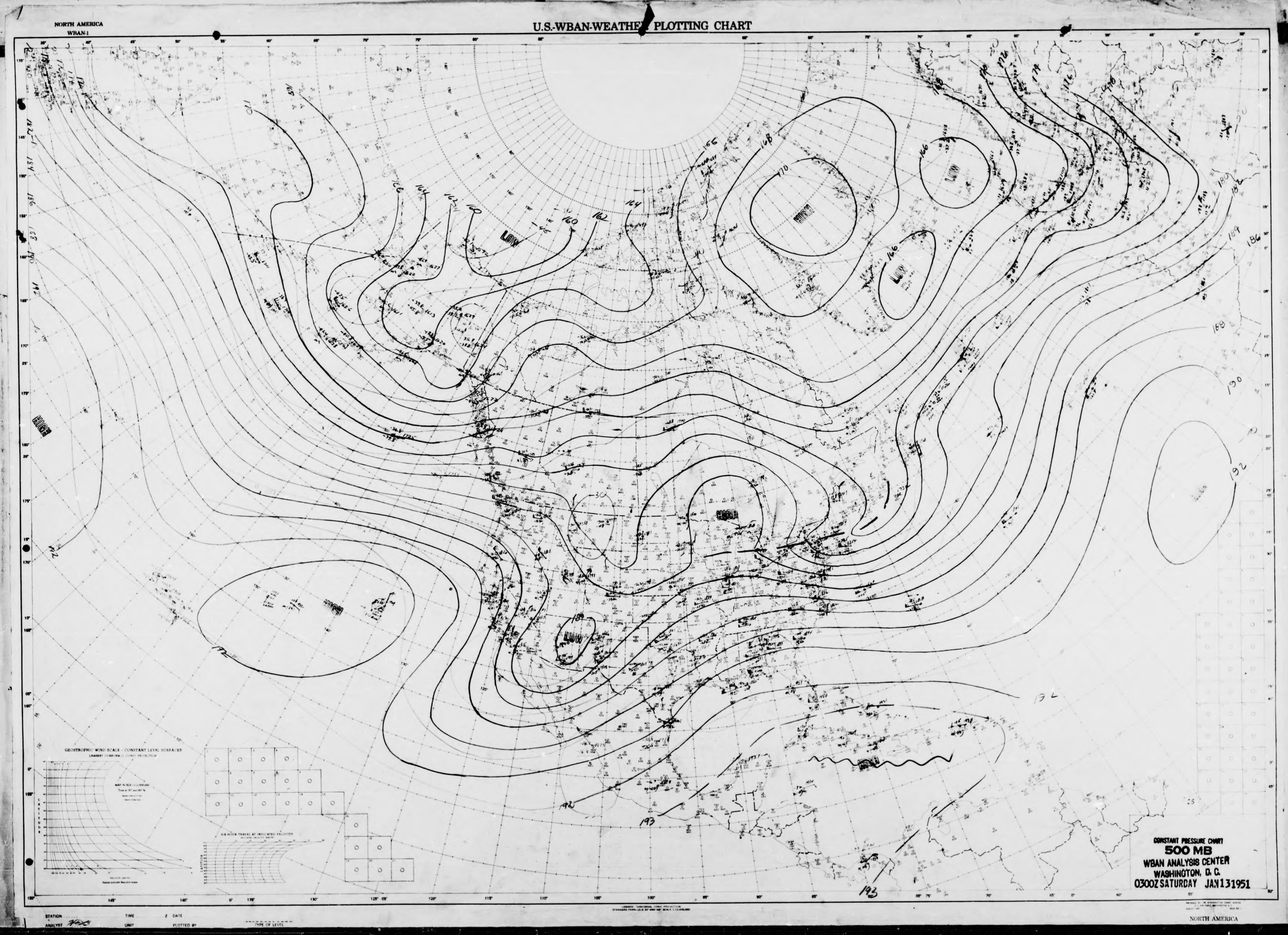
NORTH AMERICA
WBAN-1
U.S.-WBAN-WEATHER PLOTTING CHART
LOW
HIGH
CONSTANT PRESSURE CHART
500 MB
WBAN ANALYSIS CENTER
WASHINGTON, D.C.
0300Z SATURDAY JAN 13 1951
GEOGRAPHIC WIND SCALE - CONSTANT LEVEL SURFACES
STATION
ANALYST
TIME
UNIT
DATE
PLOTTED BY
TYPE OF LEVEL
NORTH AMERICA

NORTH AMERICA
WBAN-1

## U.S.-WBAN-WEATHER PLOTTING CHART

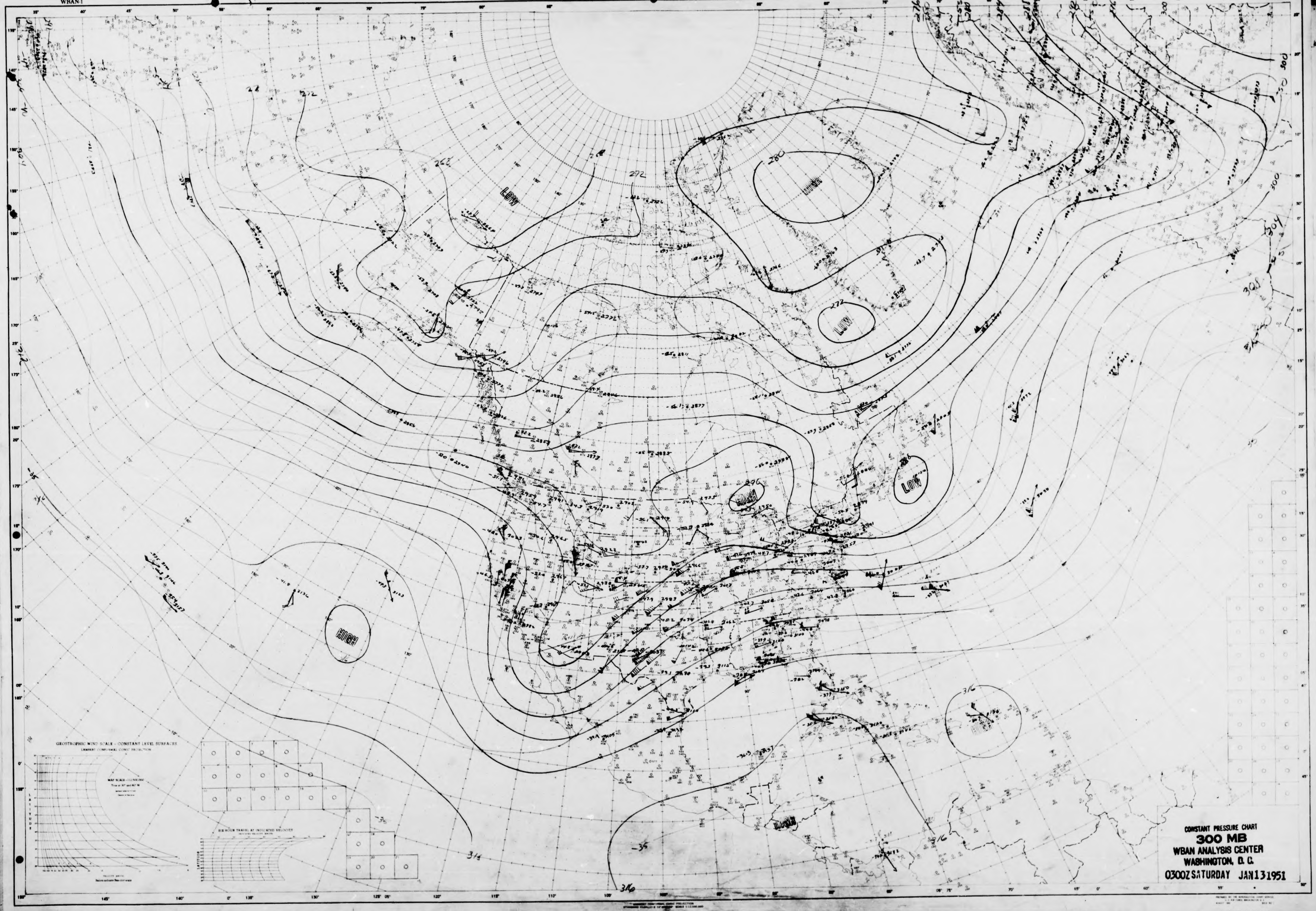


NORTH AMERICA

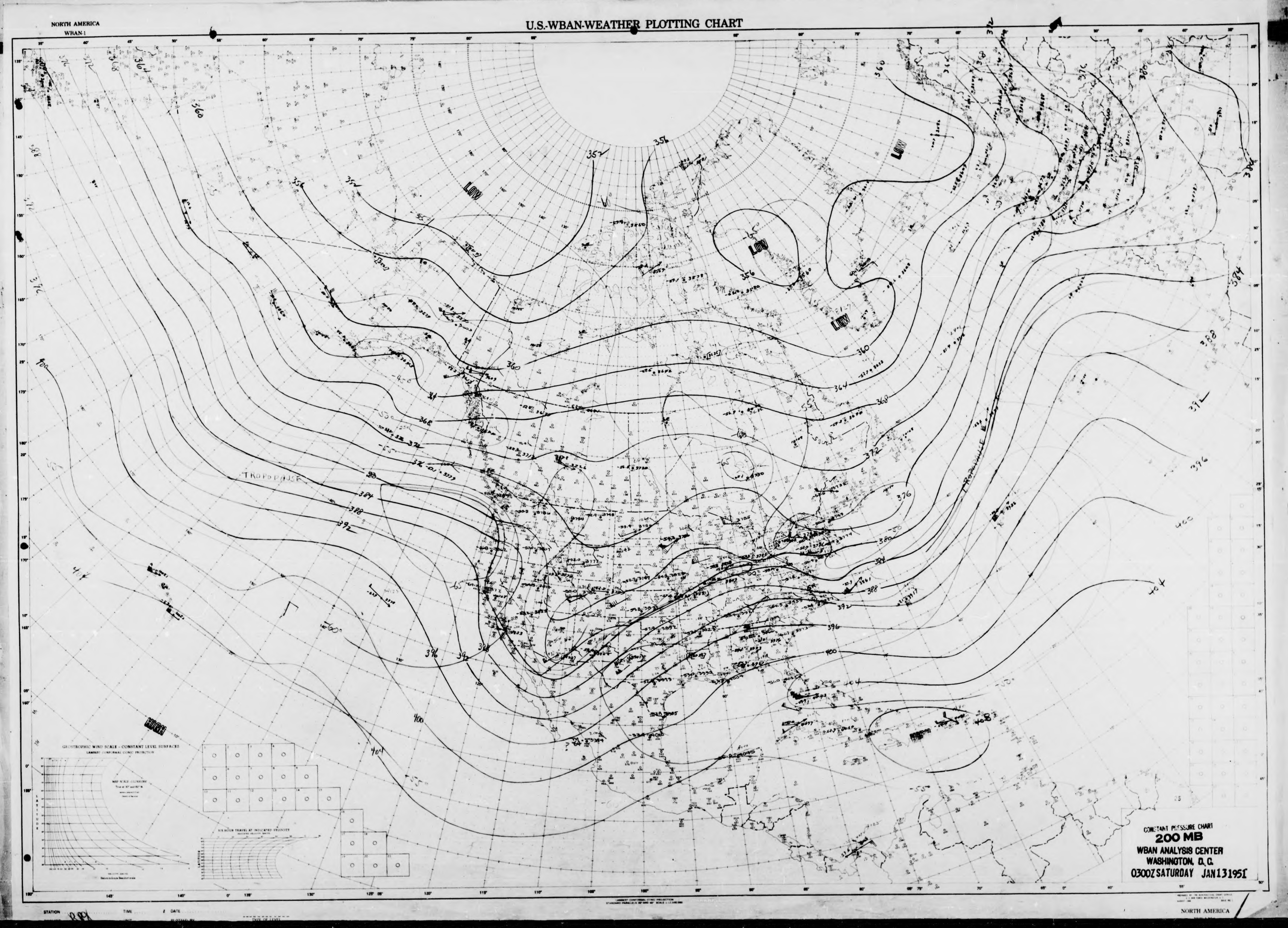

NORTH AMERICA
WBAN-1
U.S.-WBAN-WEATHER PLOTTING CHART
LOW
LOW
LOW
LOW
LOW
HIGH
HIGH
TROPOPAUSE
TROPOPAUSE
GEOSTROPHIC WIND SCALE - CONSTANT LEVEL SURFACES
CONSTANT PRESSURE CHART
200 MB
WBAN ANALYSIS CENTER
WASHINGTON, D. C.
0300Z SATURDAY JAN 13 1951
NORTH AMERICA

NORTH AMERICA
WBAN-1

# U.S.-WBAN-WEATHER PLOTTING CHART

STATION
TIME
DATE

NORTH AMERICA

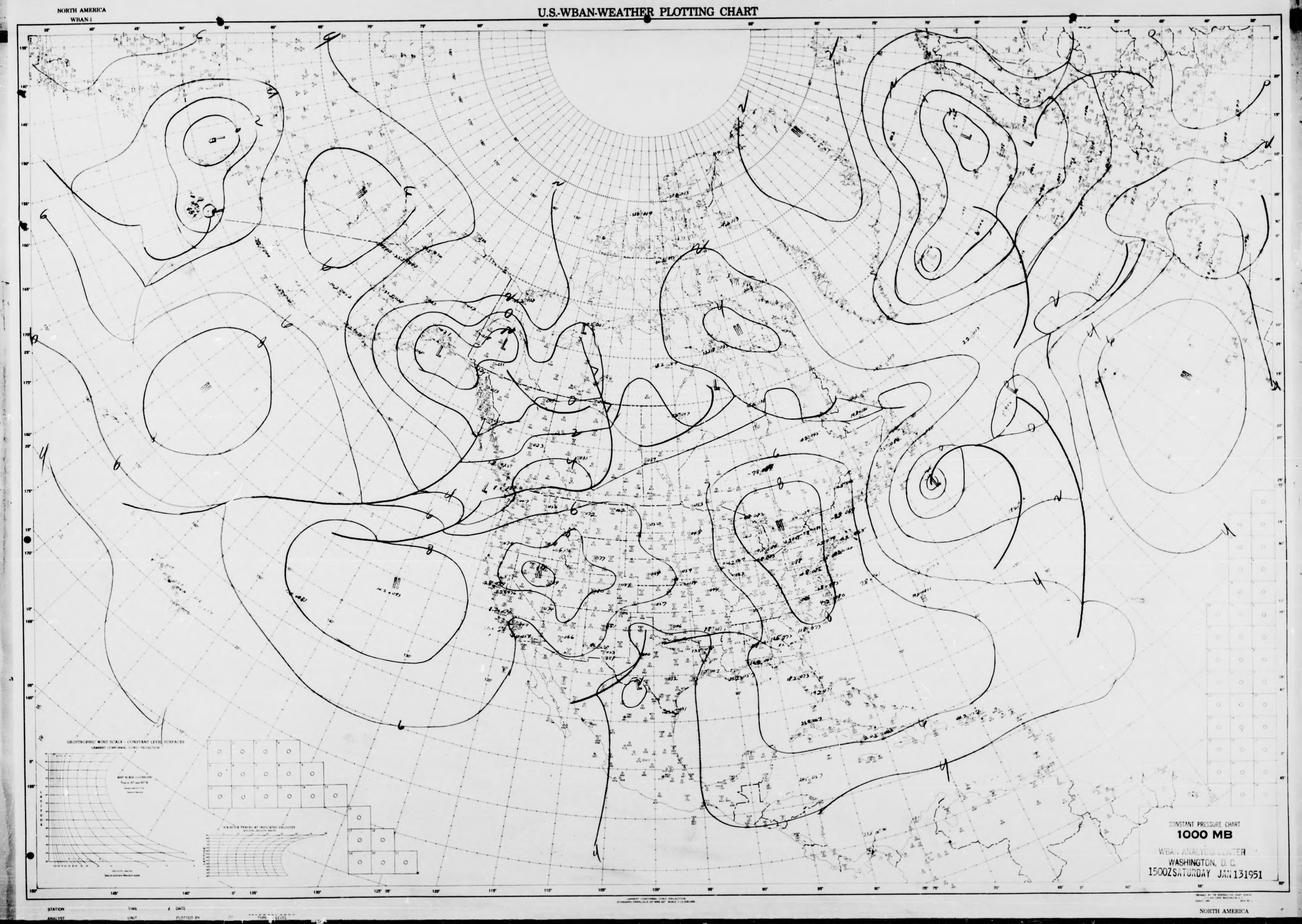

NORTH AMERICA
WBAN-1
U.S.-WBAN-WEATHER PLOTTING CHART
CONSTANT PRESSURE CHART
1000 MB
WASHINGTON, D. C.
1500Z SATURDAY JAN 13 1951
NORTH AMERICA

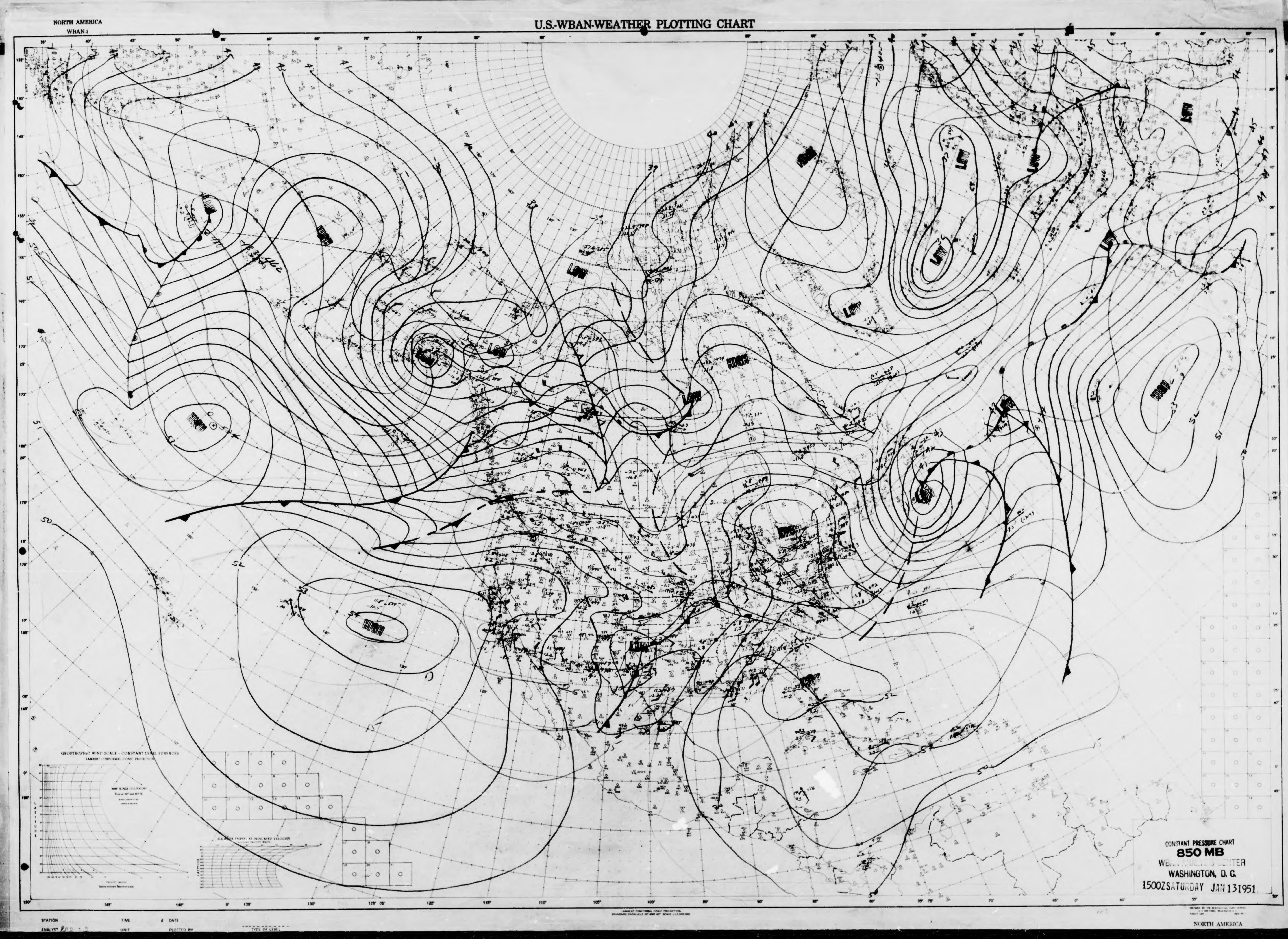
NORTH AMERICA
WBAN-1
U.S.-WBAN-WEATHER PLOTTING CHART
LOW
LOW
LOW
LOW
LOW
HIGH
HIGH
HIGH
HIGH
CONSTANT PRESSURE CHART
850 MB
WASHINGTON, D. C.
1500Z SATURDAY JAN 13 1951
STATION
TIME
DATE
ANALYST
UNIT
PLOTTED BY
TYPE OF LEVEL
NORTH AMERICA

NORTH AMERICA
WBAN-1
U.S.-WBAN-WEATHER PLOTTING CHART
LOW
HIGH
GEOSTROPHIC WIND SCALE - CONSTANT LEVEL SURFACES
LAMBERT CONFORMAL CONIC PROJECTION
CONSTANT PRESSURE CHART
700 MB
WBAN ANALYSIS CENTER
WASHINGTON, D. C.
1500Z SATURDAY JAN 13 1951
STATION
TIME
DATE
UNIT
PLOTTED BY
TYPE OF LEVEL
NORTH AMERICA

NORTH AMERICA
WBAN-1

# U.S.-WBAN-WEATHER PLOTTING CHART

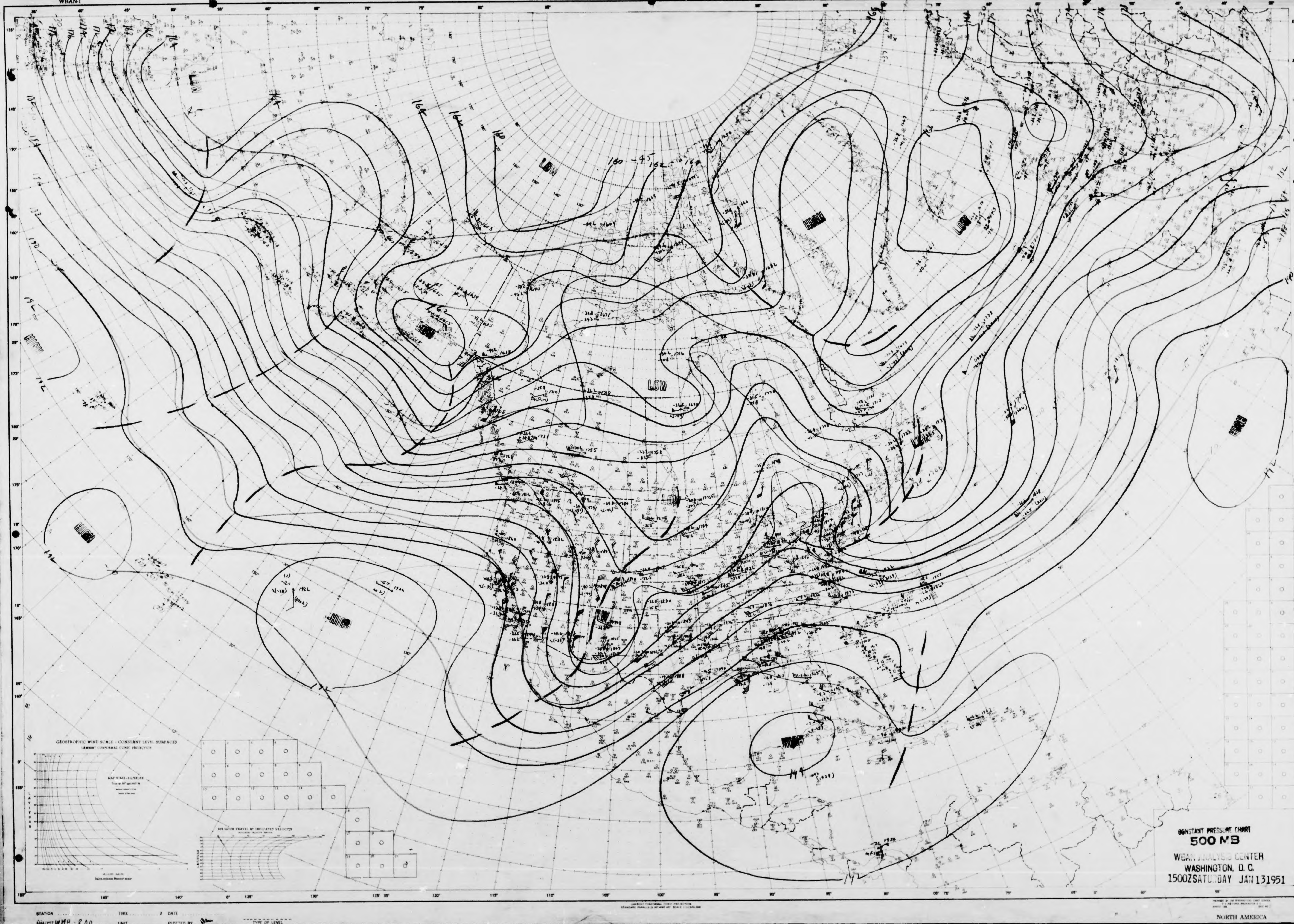


STATION ...... TIME ...... Z DATE ......
ANALYST ...... UNIT ...... PLOTTED BY ...... TYPE OF LEVEL ......

NORTH AMERICA

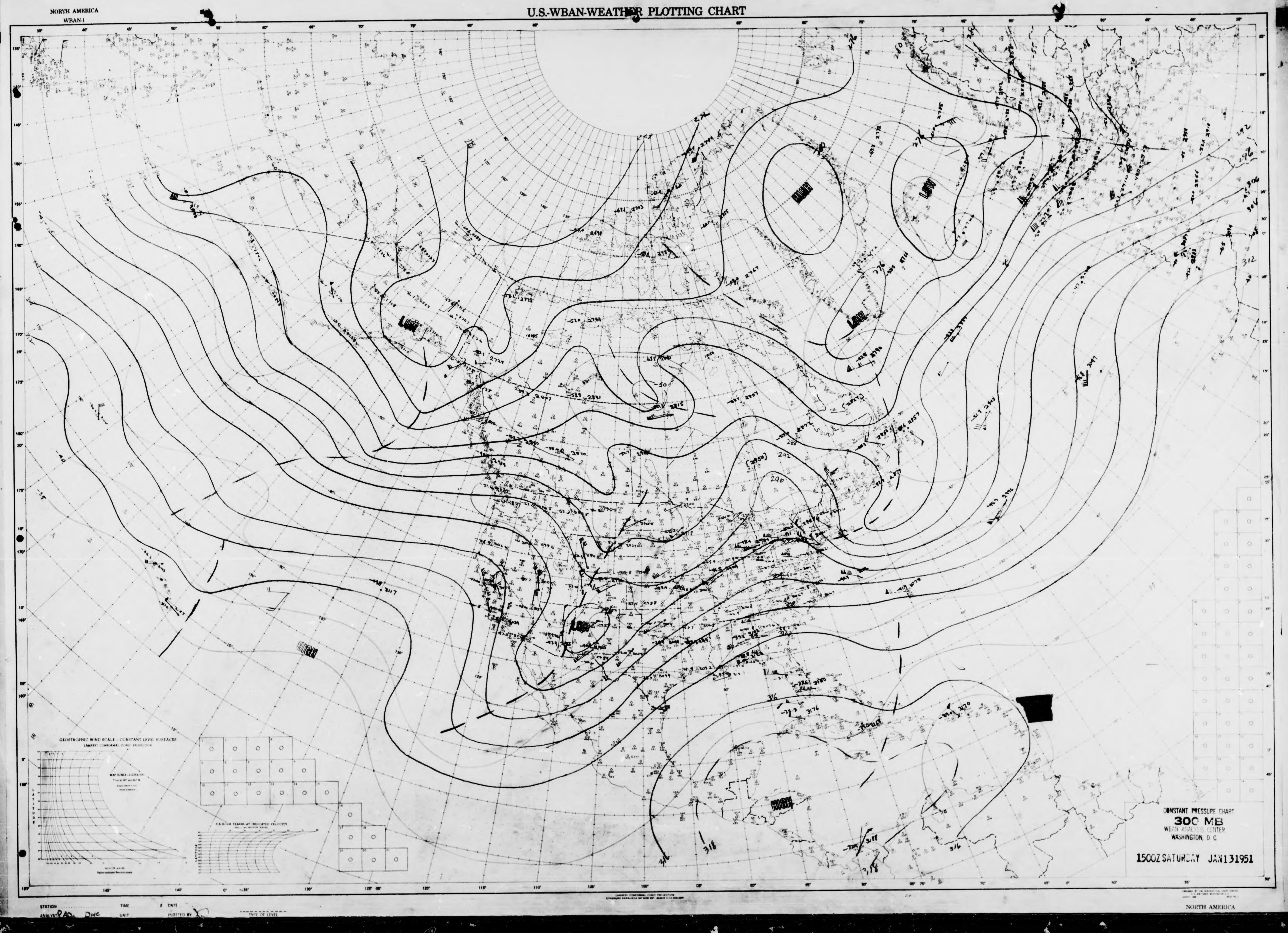
NORTH AMERICA
WBAN-1
U.S.-WBAN-WEATHER PLOTTING CHART
HIGH
LOW
LOW
LOW
LOW
HIGH
HIGH
GEOSTROPHIC WIND SCALE - CONSTANT LEVEL SURFACES
CONSTANT PRESSURE CHART
300 MB
WBAN ANALYSIS CENTER
WASHINGTON, D.C.
1500Z SATURDAY JAN 13 1951
NORTH AMERICA

NORTH AMERICA
WBAN-1

# U.S.-WBAN-WEATHER PLOTTING CHART

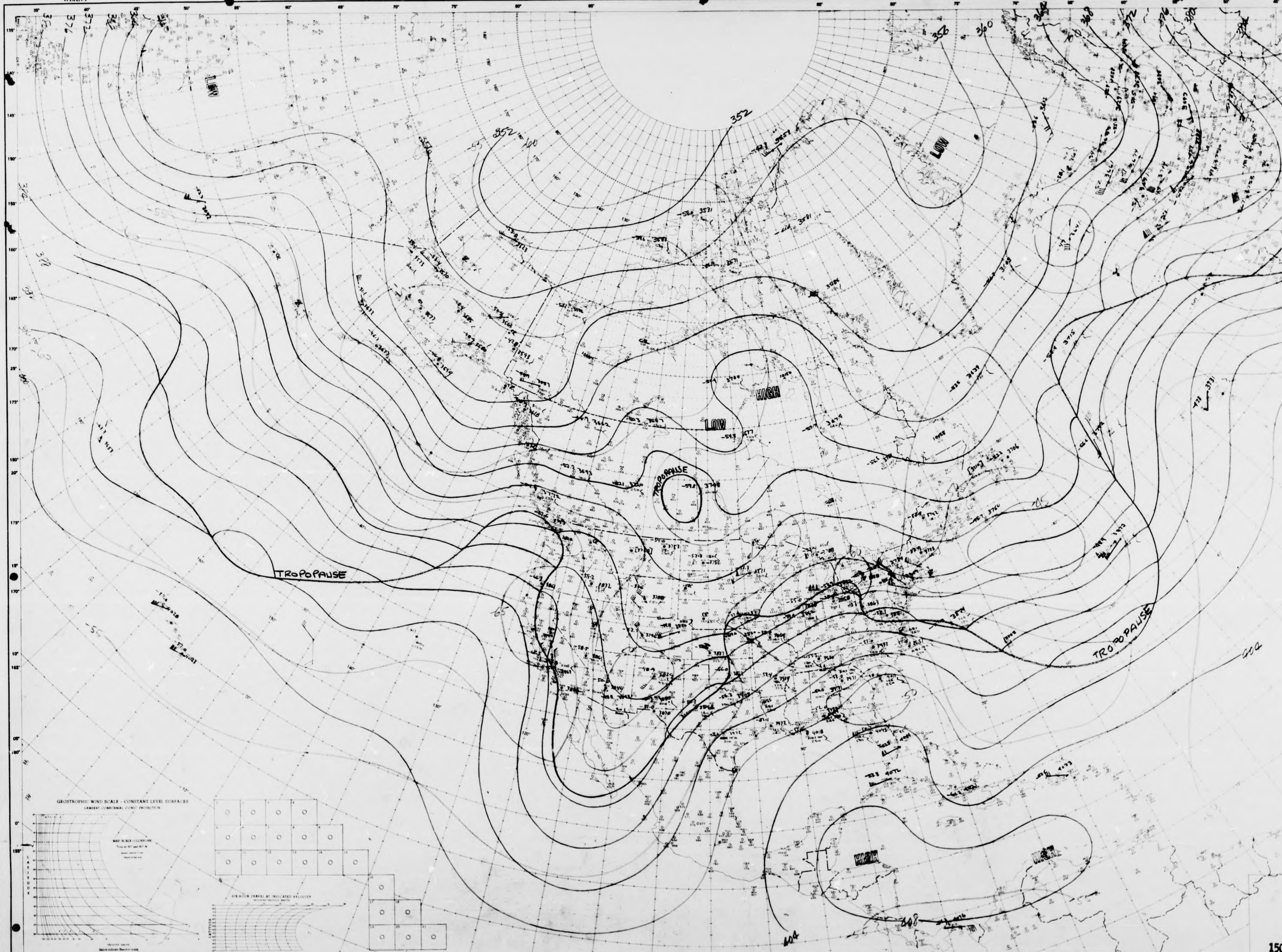


STATION TIME Z DATE
ANALYST F.S. UNIT PLOTTED BY TYPE OF LEVEL

NORTH AMERICA

NORTH AMERICA
WBAN-1

# U.S.-WBAN-WEATHER PLOTTING CHART

STATION TIME DATE
ANALYST PLOTTED BY TYPE OF LEVEL

NORTH AMERICA

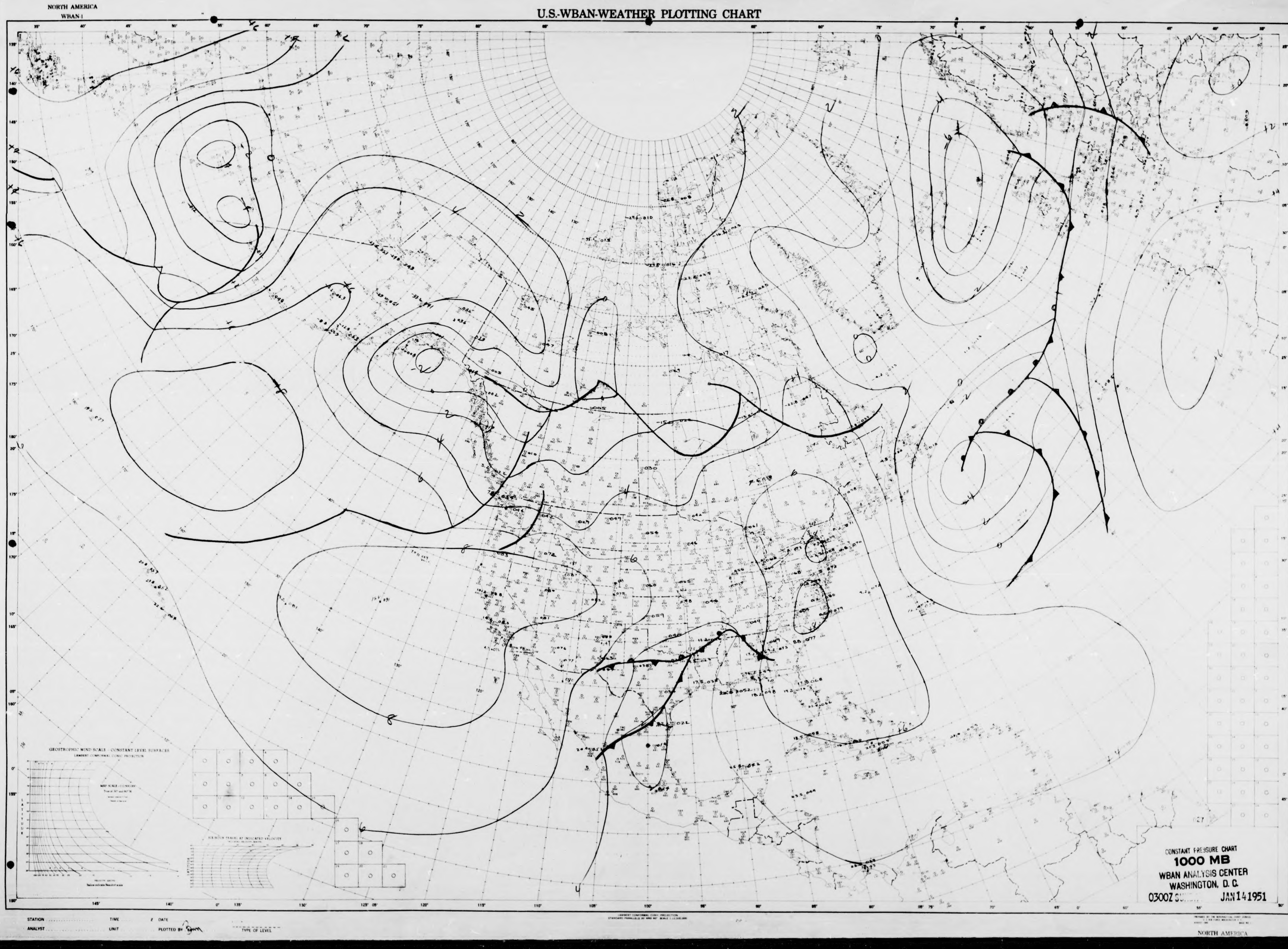

NORTH AMERICA
WBAN-1
U.S.-WBAN-WEATHER PLOTTING CHART
CONSTANT PRESSURE CHART
1000 MB
WBAN ANALYSIS CENTER
WASHINGTON, D. C.
0300Z
JAN 14 1951
STATION
TIME
DATE
ANALYST
UNIT
PLOTTED BY
TYPE OF LEVEL
NORTH AMERICA

NORTH AMERICA
WBAN-1

# U.S.-WBAN-WEATHER PLOTTING CHART

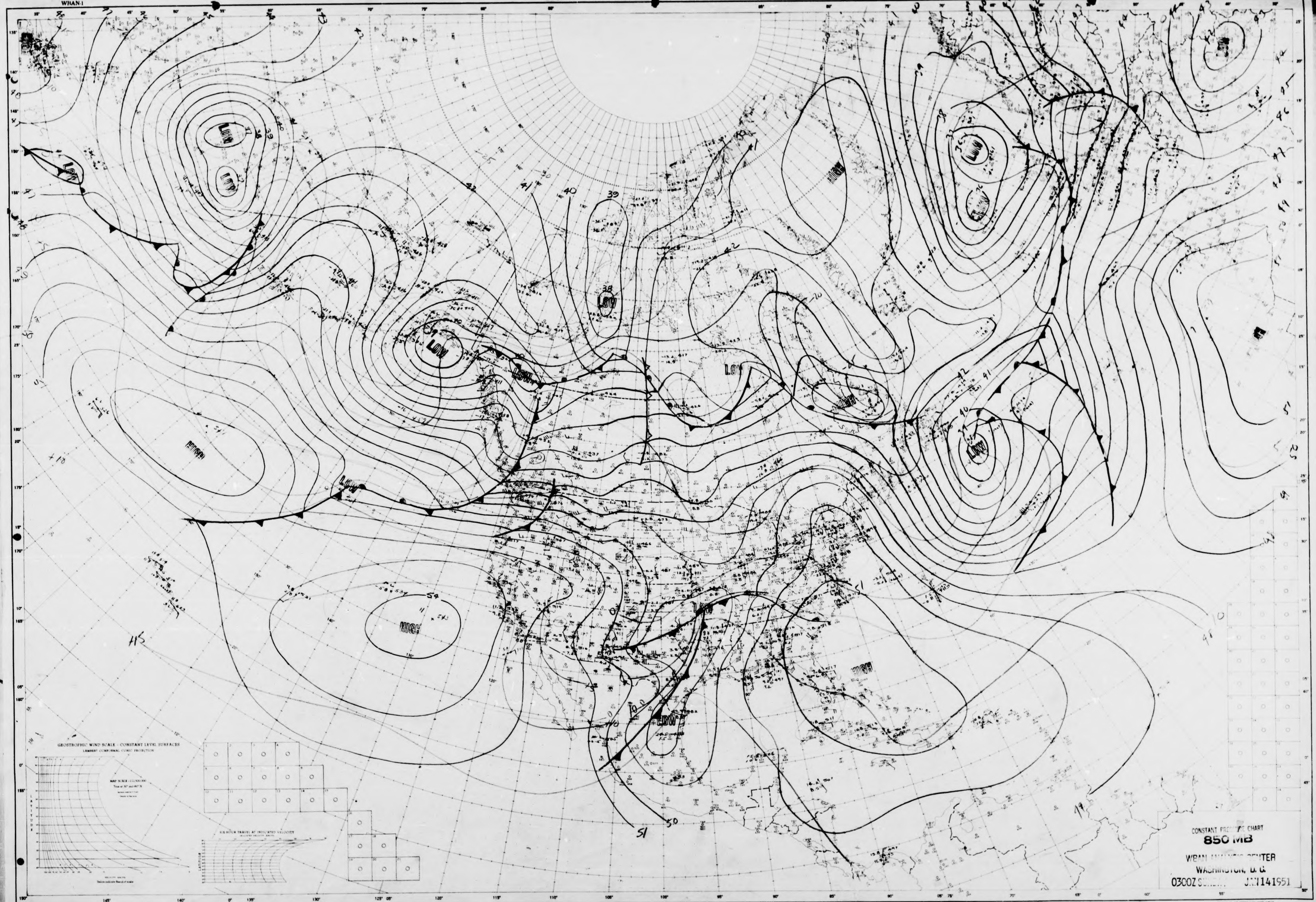


STATION TIME DATE
ANALYST UNIT PLOTTED BY TYPE OF LEVEL

NORTH AMERICA

NORTH AMERICA
WBAN-1

# U.S.-WBAN-WEATHER PLOTTING CHART

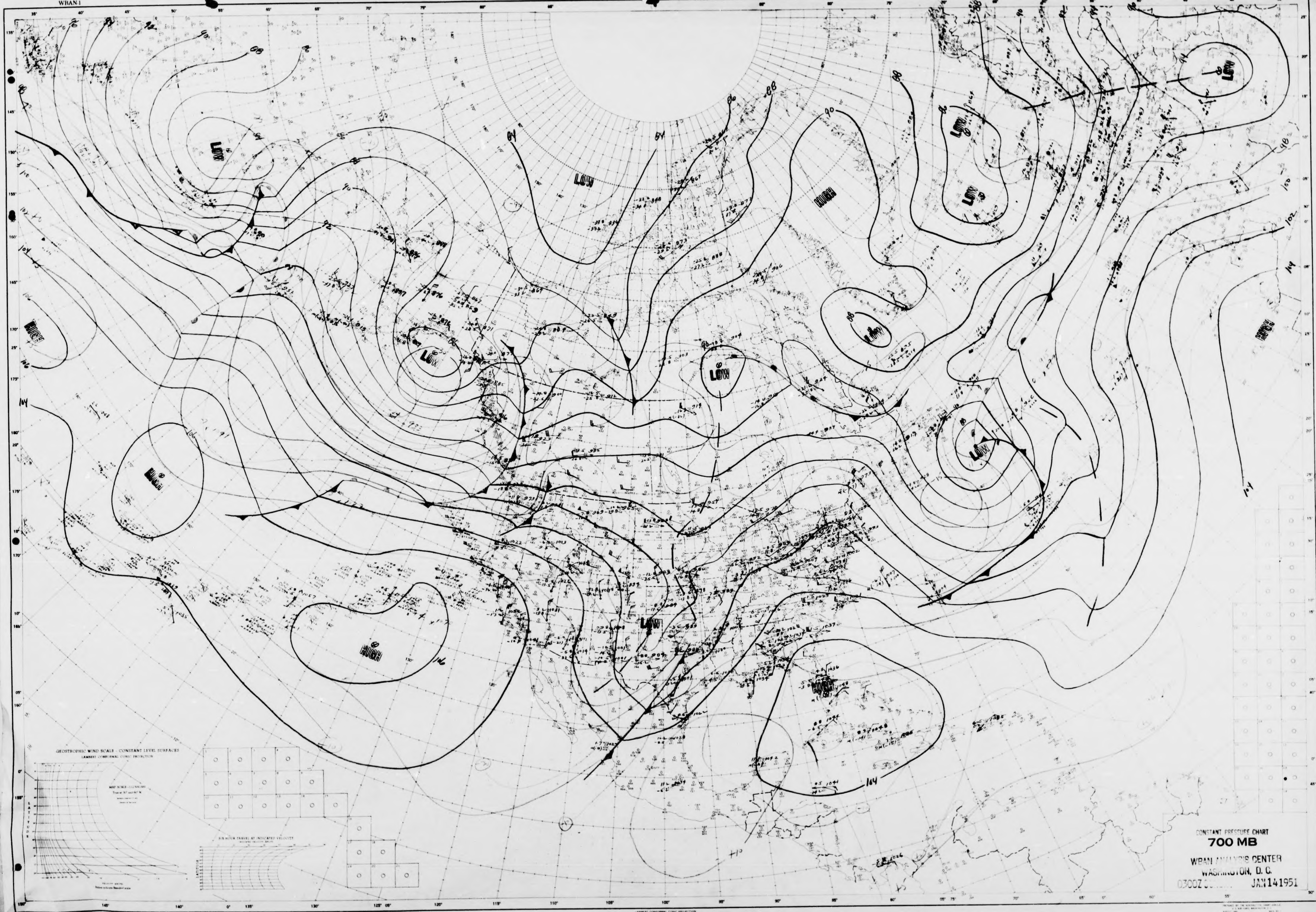


NORTH AMERICA

NORTH AMERICA
WBAN-1

# U.S.-WBAN-WEATHER PLOTTING CHART

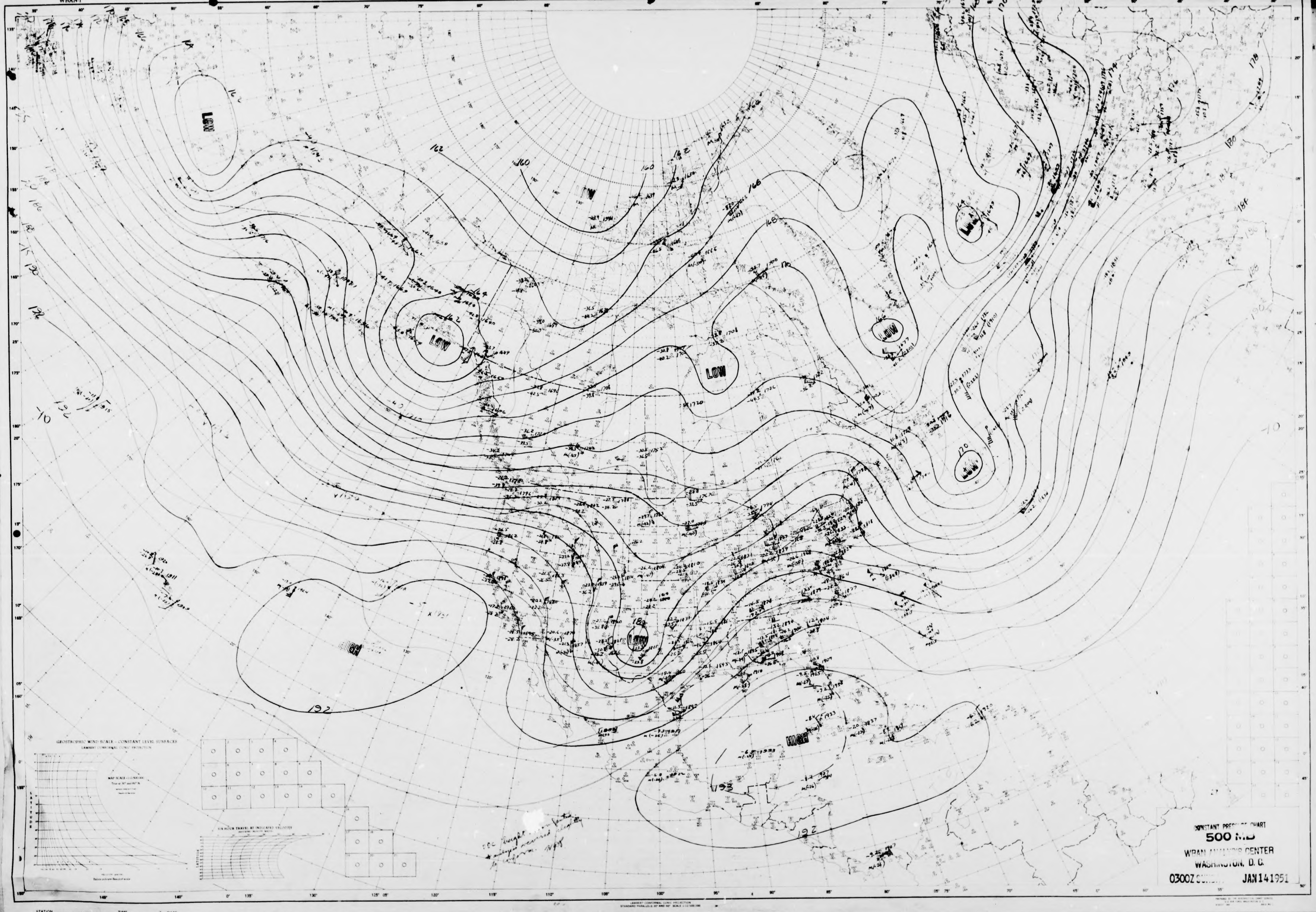


STATION
ANALYST
TIME
UNIT
DATE
PLOTTED BY

NORTH AMERICA

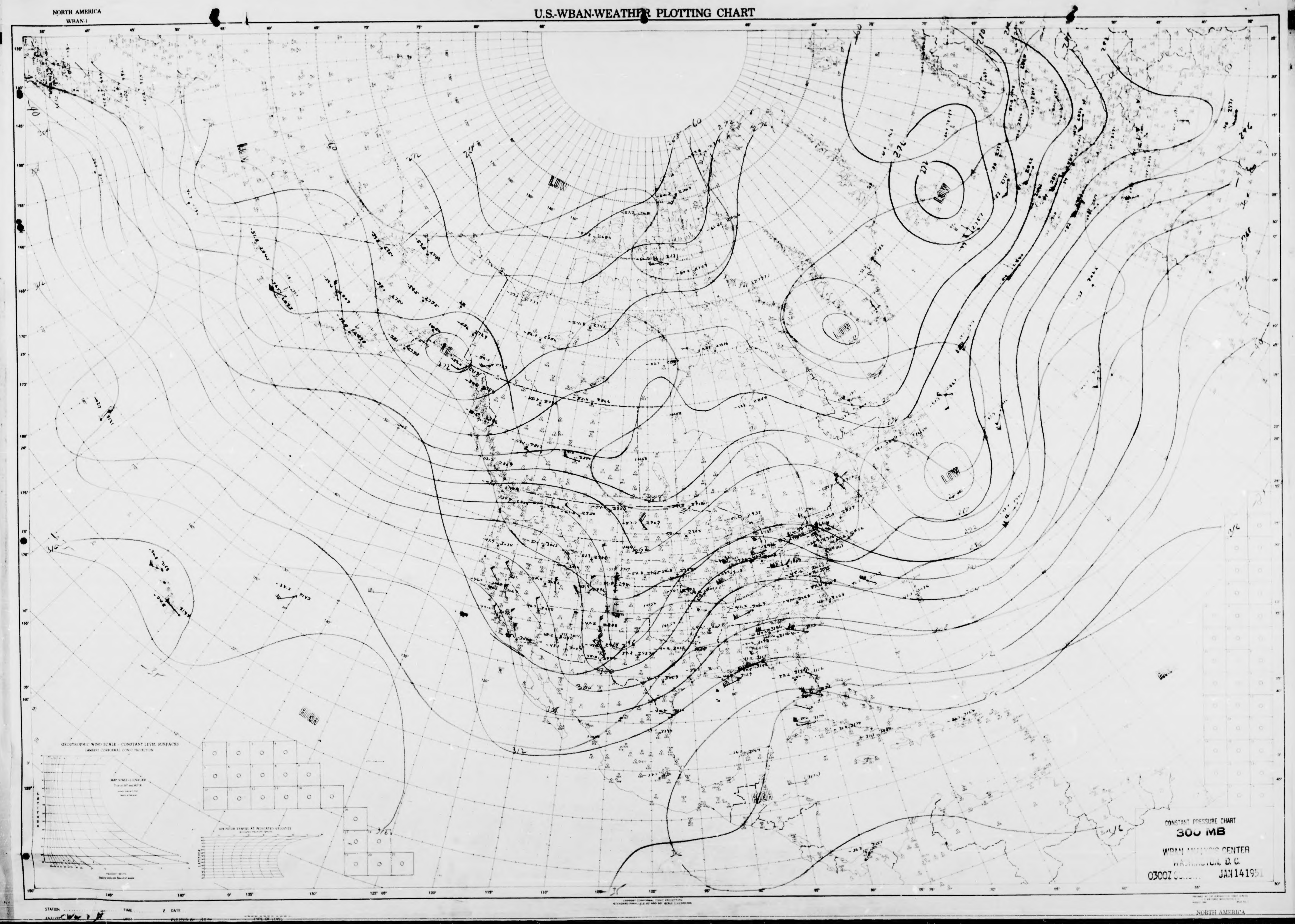

NORTH AMERICA
WBAN-1
U.S.-WBAN-WEATHER PLOTTING CHART
LOW
LOW
LOW
LOW
HIGH
GEOSTROPHIC WIND SCALE - CONSTANT LEVEL SURFACES
CONSTANT PRESSURE CHART
JAN 14 1951
NORTH AMERICA

NORTH AMERICA
WBAN-1

U.S.-WBAN-WEATHER PLOTTING CHART

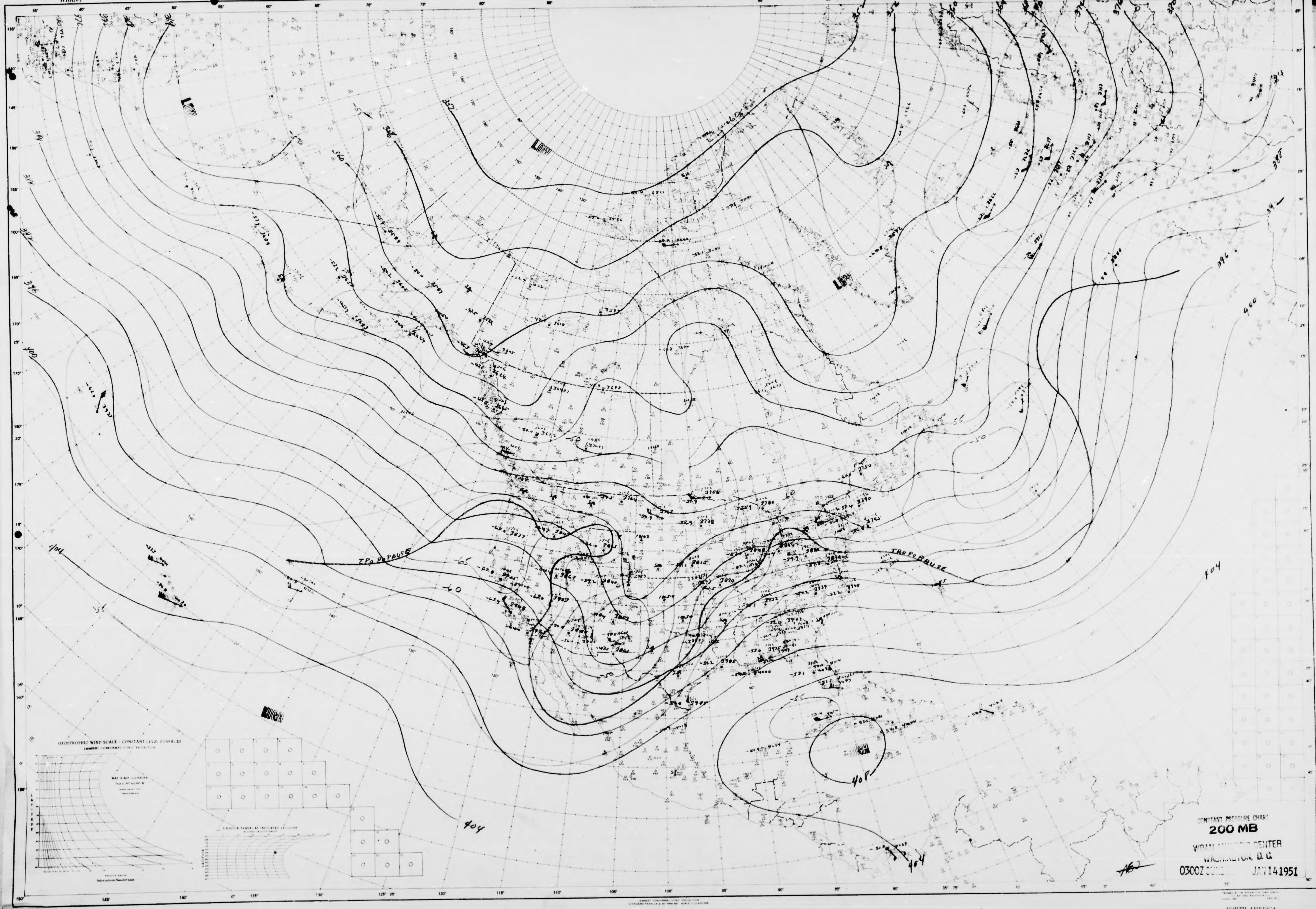


NORTH AMERICA
WBAN-1

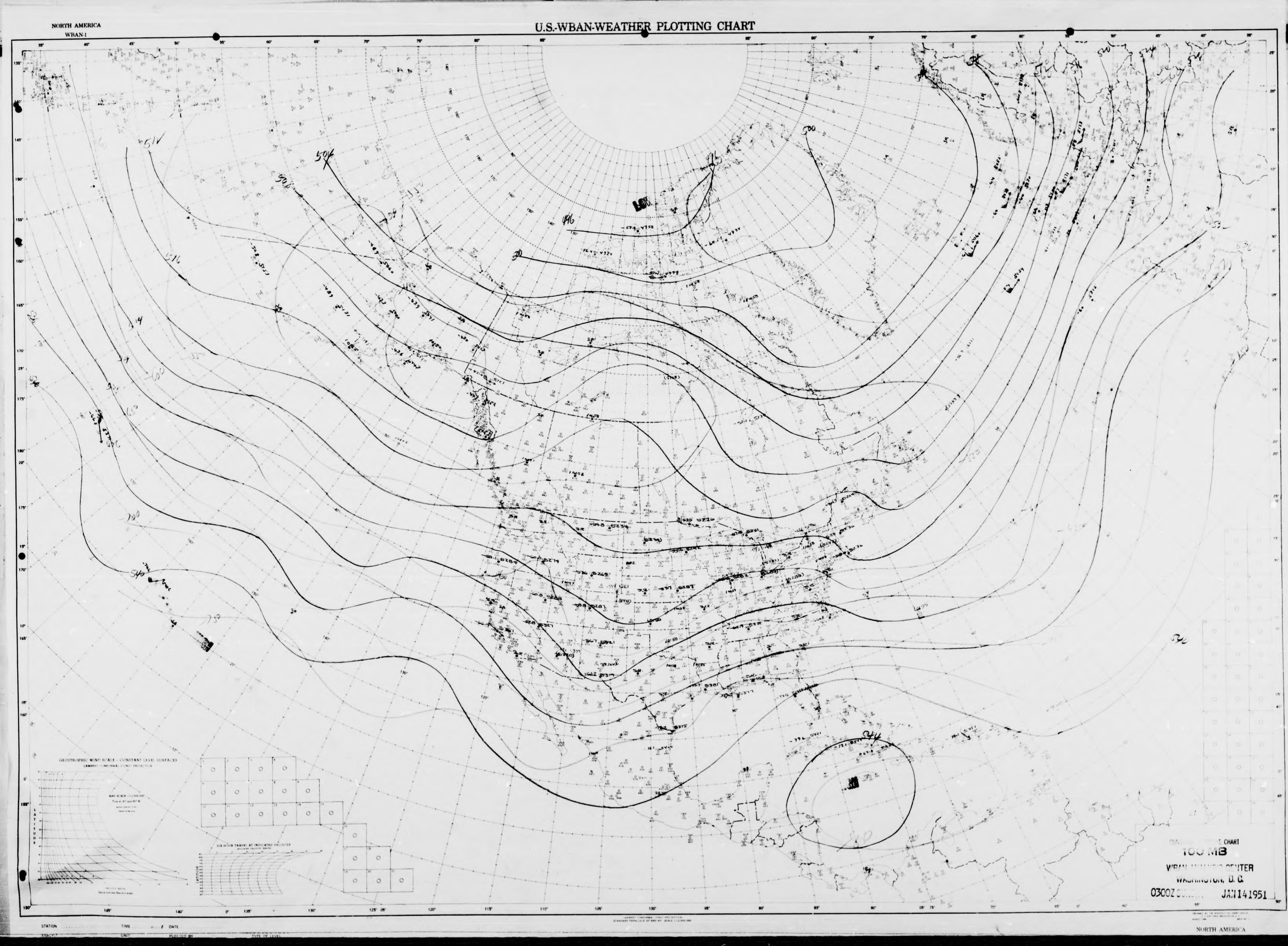
NORTH AMERICA
WBAN-1
U.S.-WBAN-WEATHER PLOTTING CHART
100 MB
WASHINGTON, D. C.
0300Z
JAN 14 1951
NORTH AMERICA

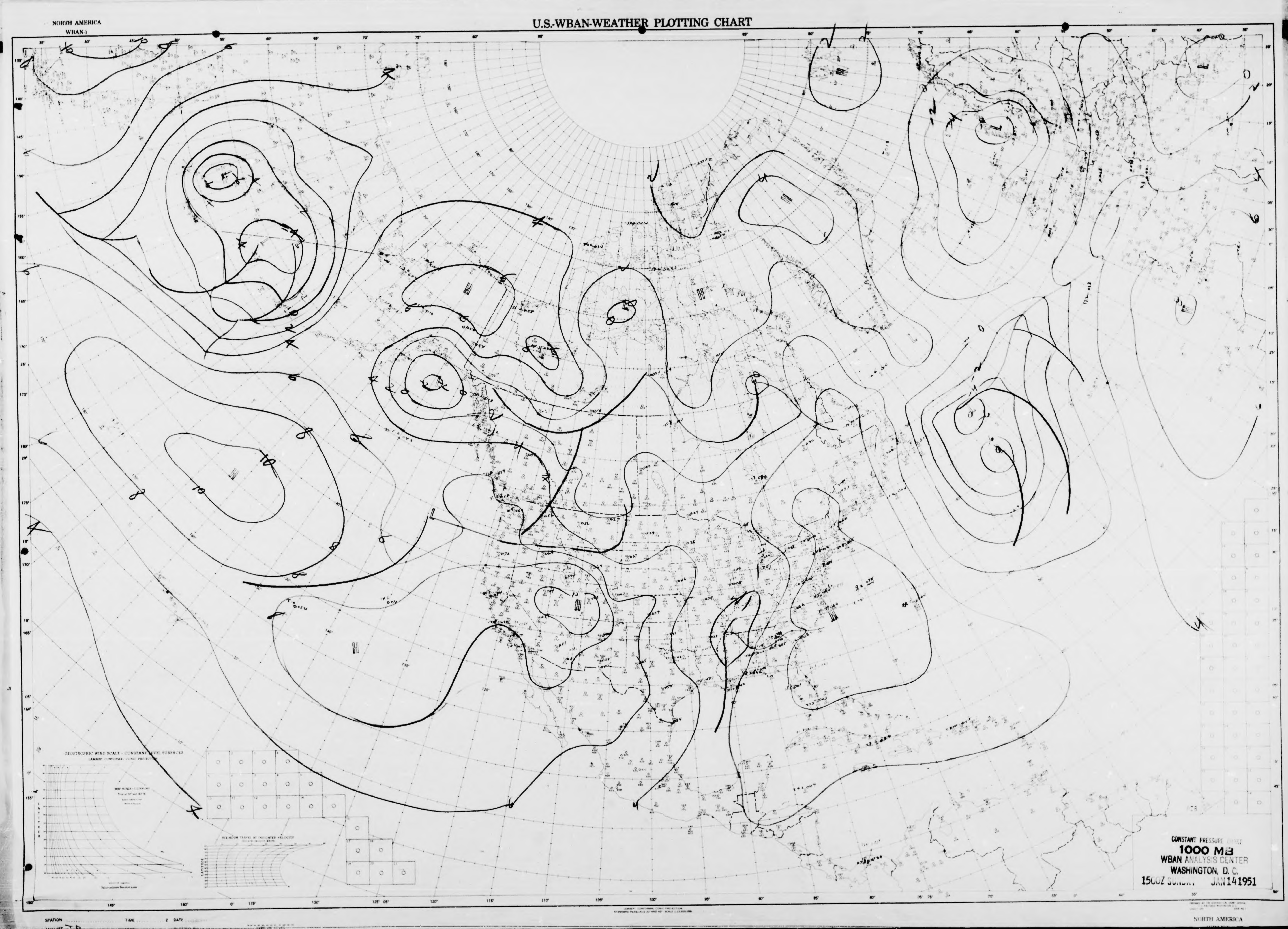
NORTH AMERICA
WBAN-1
U.S.-WBAN-WEATHER PLOTTING CHART
GEOGRAPHIC WIND SCALE - CONSTANT LEVEL SURFACES
CONSTANT PRESSURE
1000 MB
WBAN ANALYSIS CENTER
WASHINGTON, D. C.
1500Z
JAN 14 1951
NORTH AMERICA

NORTH AMERICA
WBAN-1
U.S.-WBAN-WEATHER PLOTTING CHART
LOW
HIGH
CONSTANT PRESSURE CHART
850 MB
WBAN ANALYSIS CENTER
WASHINGTON, D. C.
1500Z SUNDAY JAN 14 1951
STATION
ANALYST
TIME
UNIT
DATE
PLOTTED BY
TYPE OF LEVEL
NORTH AMERICA

NORTH AMERICA
WBAN-1

# U.S.-WBAN-WEATHER PLOTTING CHART

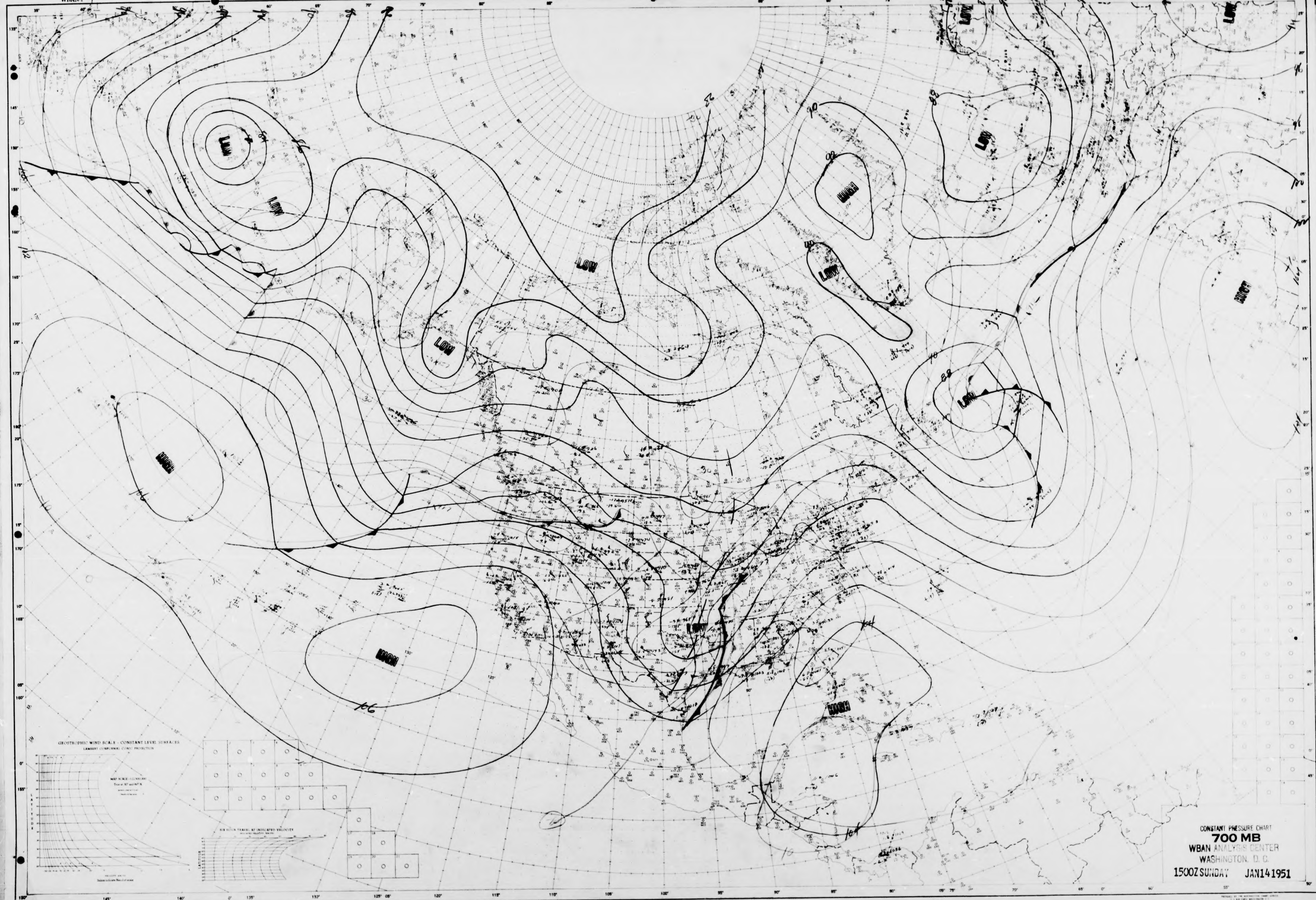


NORTH AMERICA

NORTH AMERICA
WBAN-1
U.S.-WBAN-WEATHER PLOTTING CHART
LOW
LOW
LOW
LOW
LOW
LOW
HIGH
HIGH
HIGH
GEOSTROPHIC WIND SCALE - CONSTANT LEVEL SURFACES
CONSTANT PRESSURE CHART
500 MB
WEBAN ANALYSIS CENTER
WASHINGTON, D.C.
1500Z SUNDAY JAN 14 1951
STATION
ANALYST
TIME
DATE
PLOTTED BY
TYPE OF LEVEL
NORTH AMERICA

NORTH AMERICA
WBAN 1

# U.S.-WBAN-WEATHER PLOTTING CHART

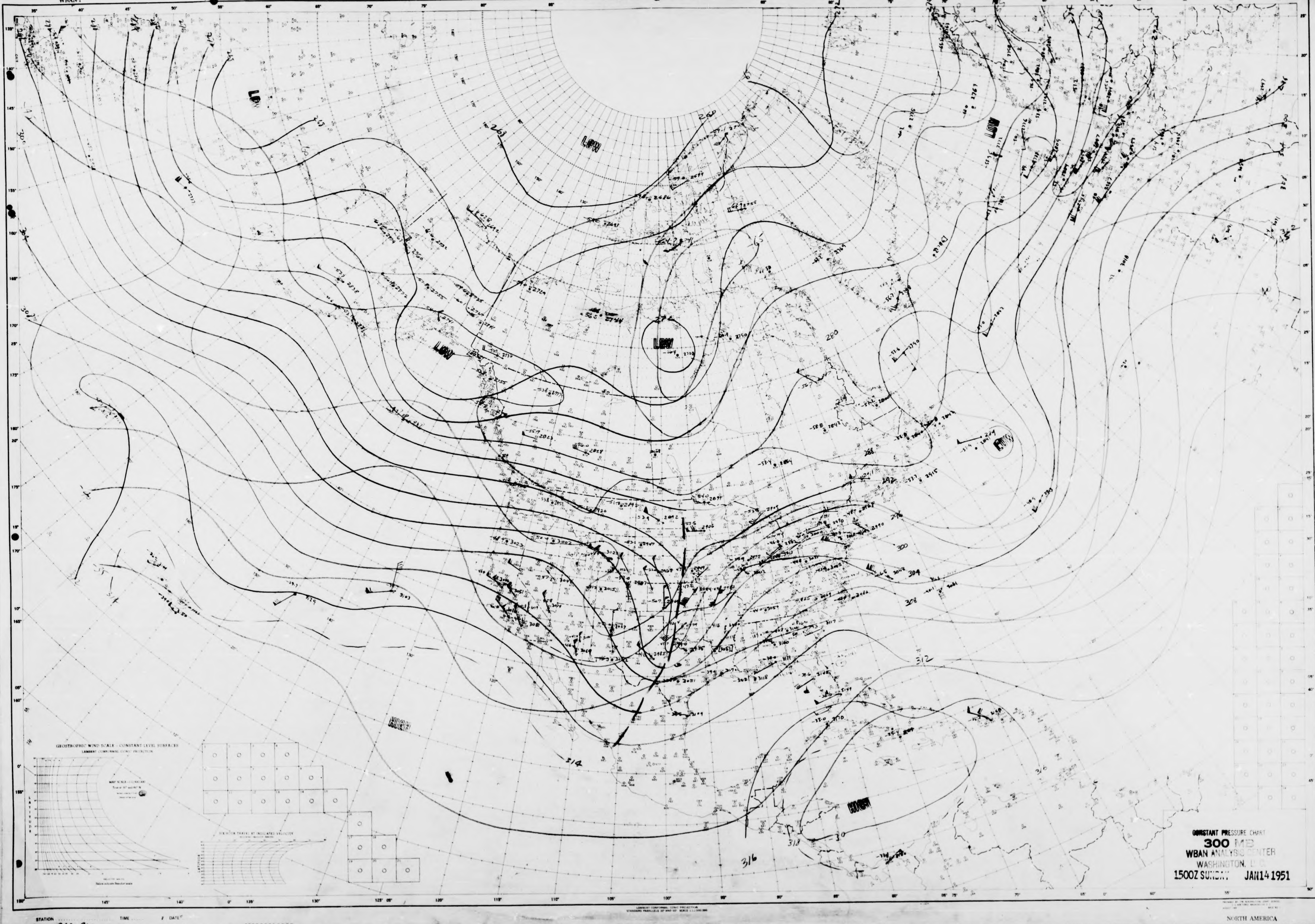


STATION ANALYST TIME DATE UNIT PLOTTED BY

NORTH AMERICA

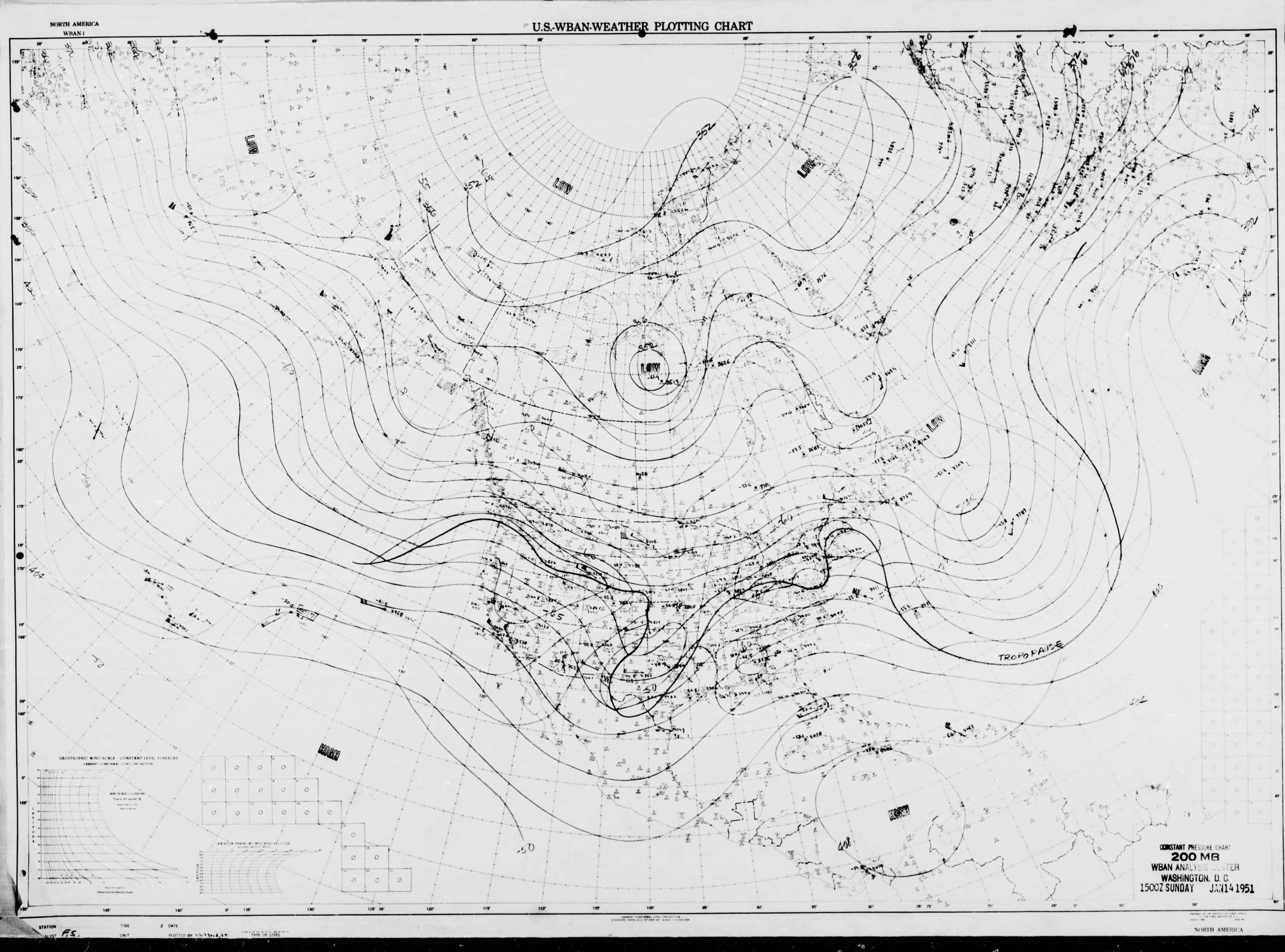
NORTH AMERICA
WBAN-1
U.S.-WBAN-WEATHER PLOTTING CHART
LOW
HIGH
TROPOPAUSE
GEOSTROPHIC WIND SCALE – CONSTANT LEVEL SURFACES
LAMBERT CONFORMAL CONIC PROJECTION
CONSTANT PRESSURE CHART
200 MB
WBAN ANALYSIS CENTER
WASHINGTON, D. C.
1500Z SUNDAY JAN 14 1951
STATION
TIME
DATE
NORTH AMERICA

NORTH AMERICA
WBAN-1

# U.S.-WBAN-WEATHER PLOTTING CHART

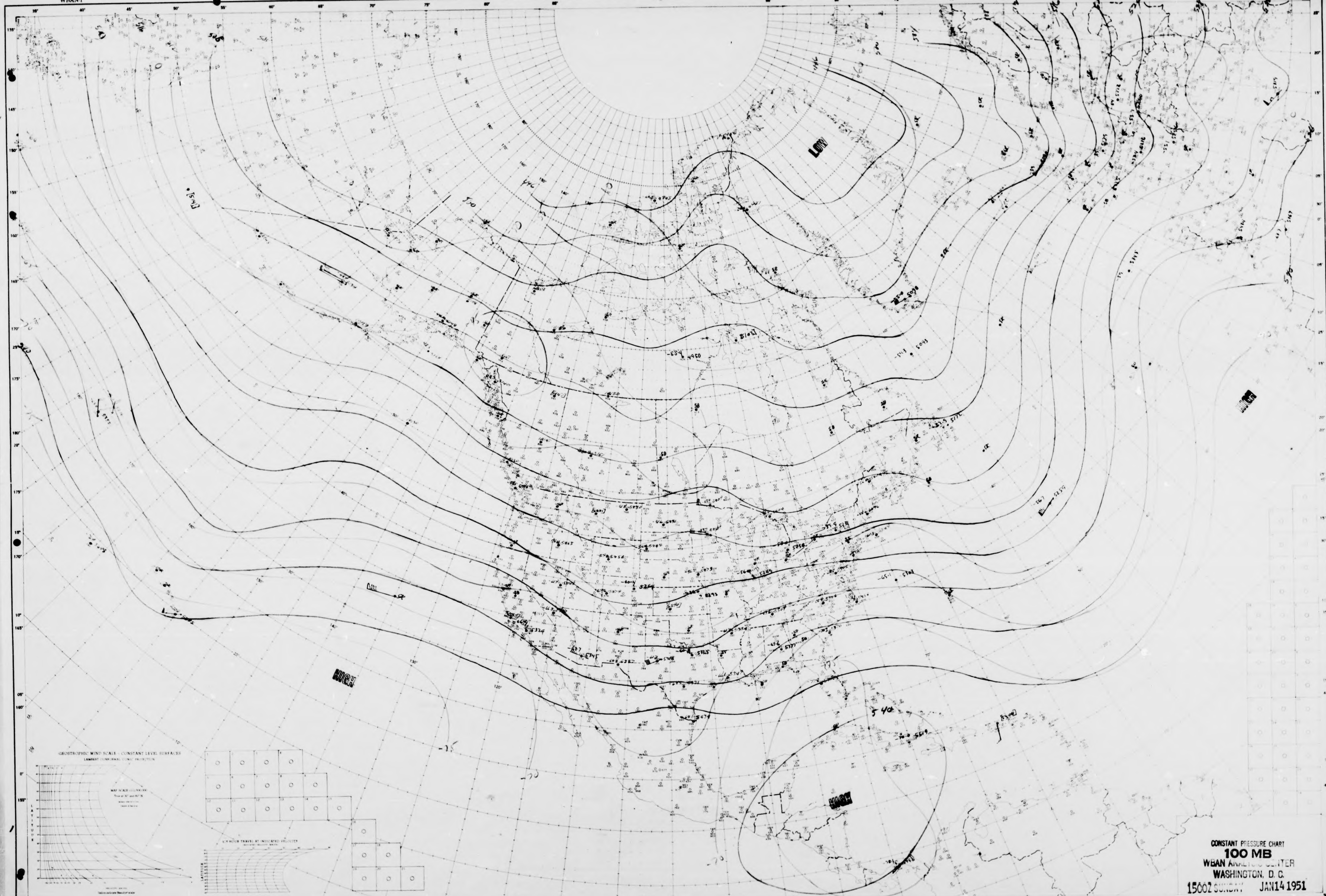


NORTH AMERICA

NORTH AMERICA
WBAN-1

# U.S.-WBAN-WEATHER PLOTTING CHART

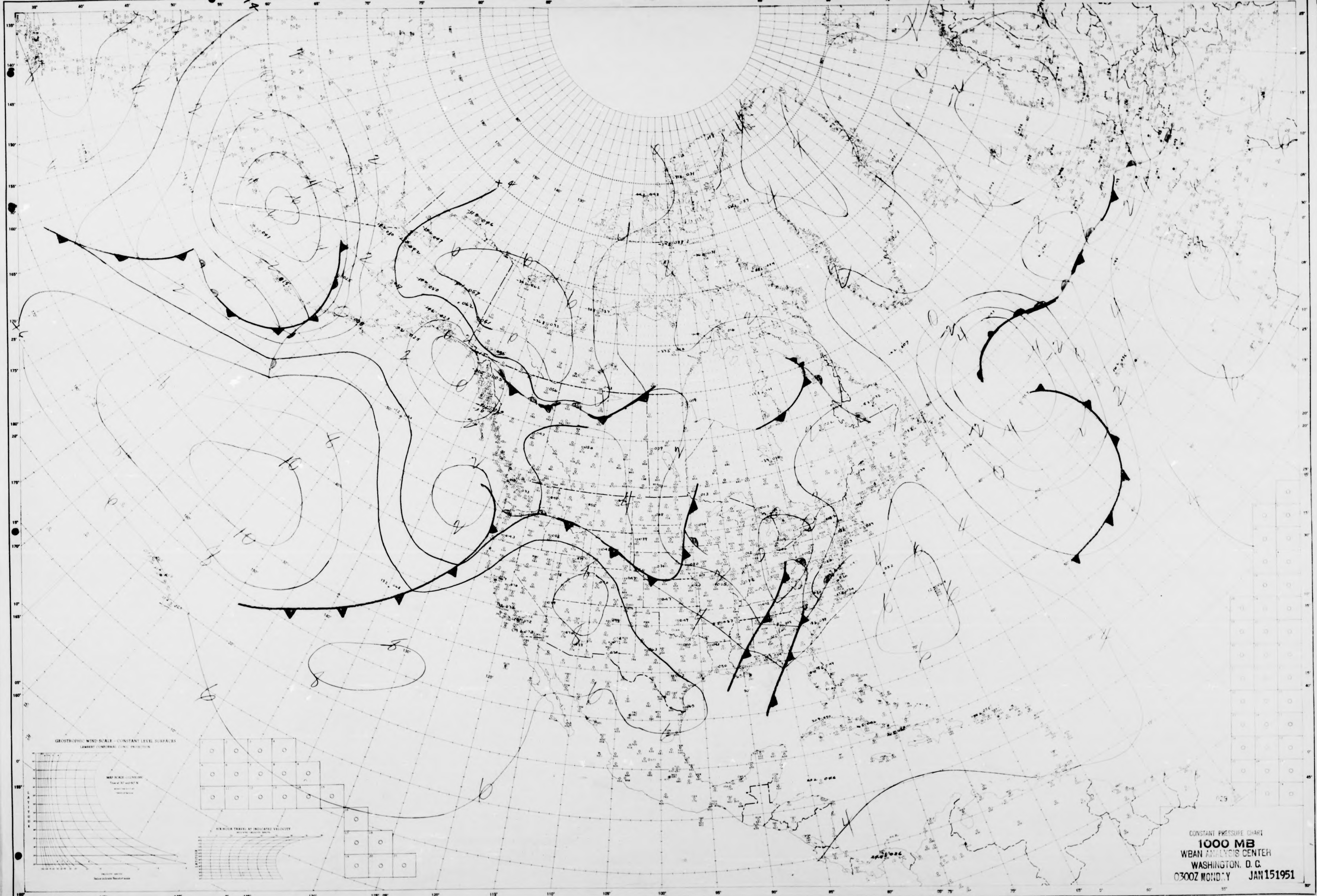


STATION TIME Z DATE
ANALYST UNIT PLOTTED BY TYPE OF LEVEL

NORTH AMERICA

NORTH AMERICA
WBAN-1
U.S.-WBAN-WEATHER PLOTTING CHART
LOW
HIGH
GEOSTROPHIC WIND SCALE - CONSTANT LEVEL SURFACES
LAMBERT CONFORMAL CONIC PROJECTION
850 MB
WASHINGTON, D. C.
JAN 15 1951
STATION
TIME
DATE
ANALYST
UNIT
PLOTTED BY
TYPE OF LEVEL
NORTH AMERICA

NORTH AMERICA
WBAN-1

# U.S.-WBAN-WEATHER PLOTTING CHART

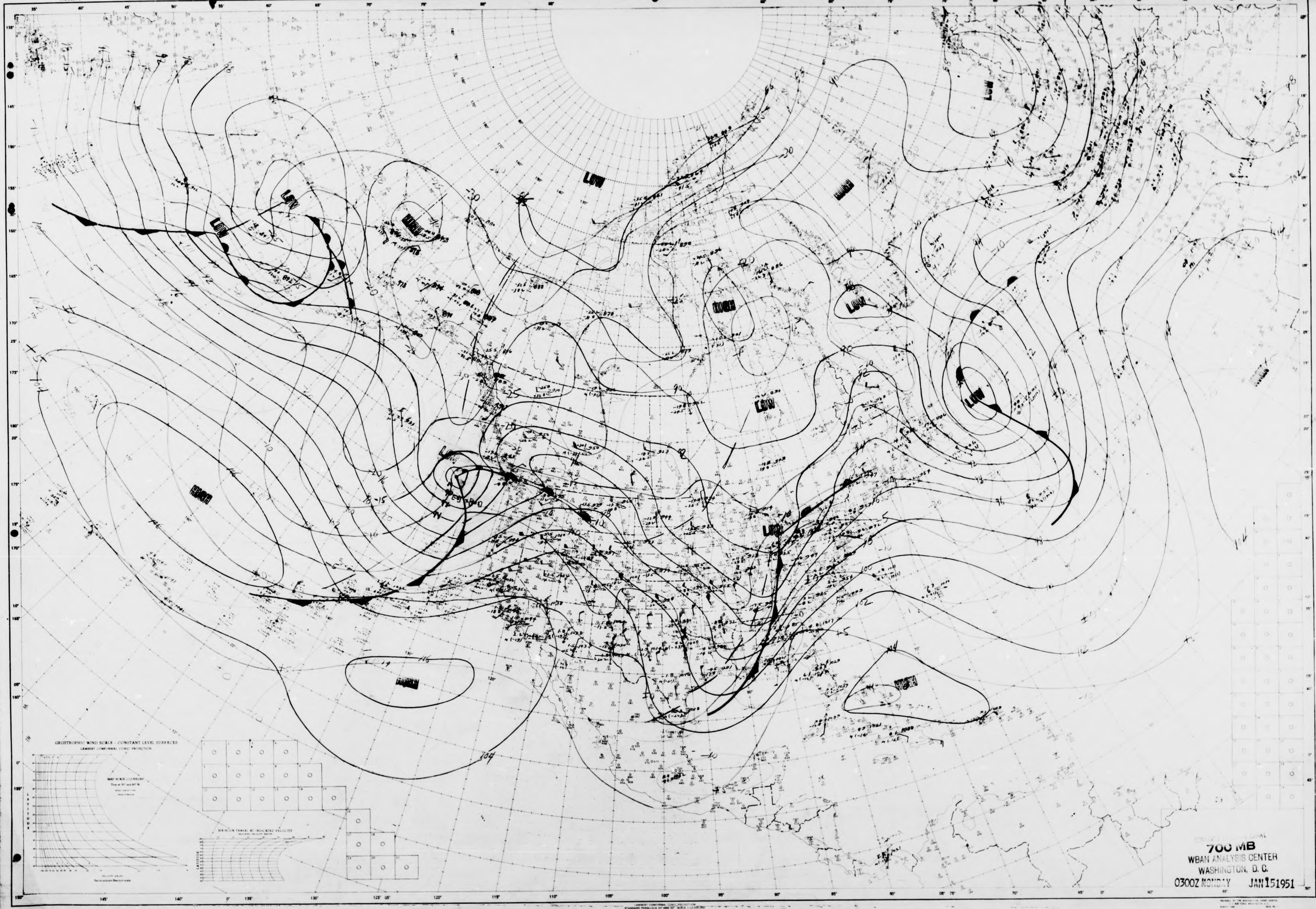


STATION ANALYST AB + [illegible] TIME Z DATE UNIT PLOTTED BY TYPE OF LEVEL

NORTH AMERICA

NORTH AMERICA
WBAN-1

# U.S.-WBAN-WEATHER PLOTTING CHART

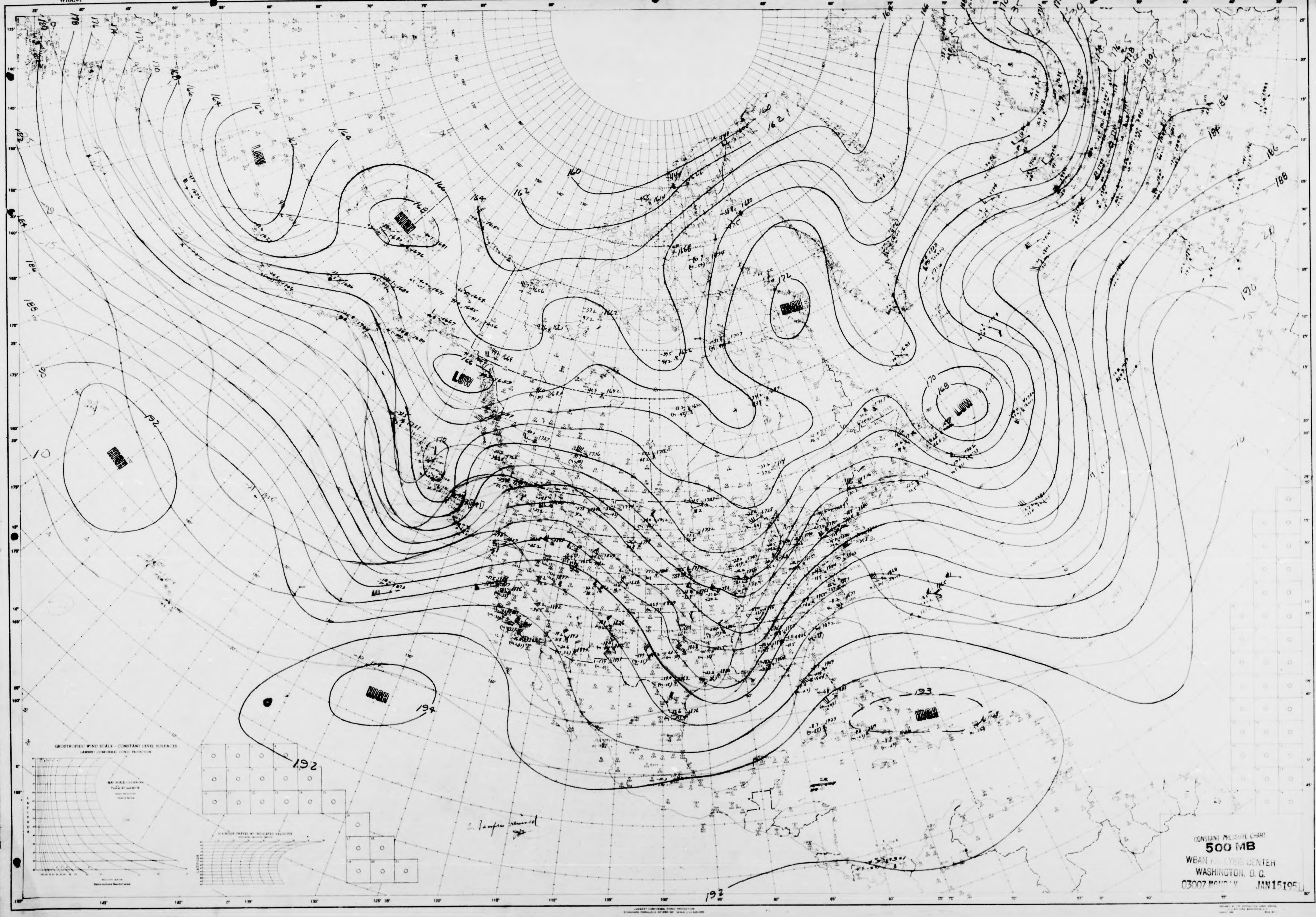


STATION
ANALYST
TIME
UNIT
DATE
PLOTTED BY
TYPE OF LEVEL

LAMBERT CONFORMAL CONIC PROJECTION

NORTH AMERICA

NORTH AMERICA
WBAN-1

# U.S.-WBAN-WEATHER PLOTTING CHART

STATION TIME Z DATE
ANALYST CWN 3H UNIT PLOTTED BY TYPE OF LEVEL

NORTH AMERICA

NORTH AMERICA
WBAN-1

# U.S.-WBAN-WEATHER PLOTTING CHART

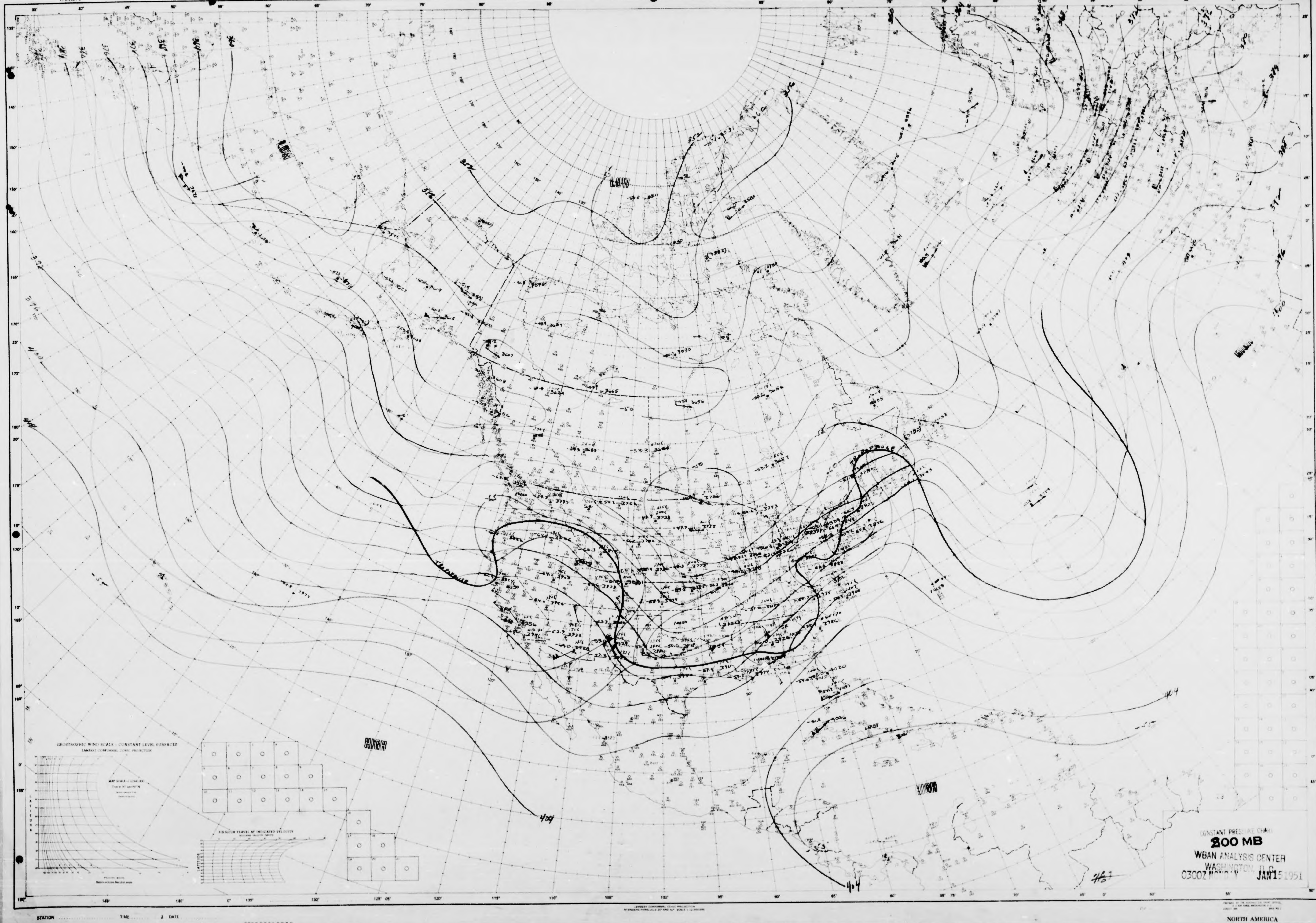


STATION ........ TIME ........ Z DATE ........
ANALYST ........ UNIT ........ PLOTTED BY ........ TYPE OF LEVEL ........

NORTH AMERICA

NORTH AMERICA
WBAN-1

# U.S.-WBAN-WEATHER PLOTTING CHART

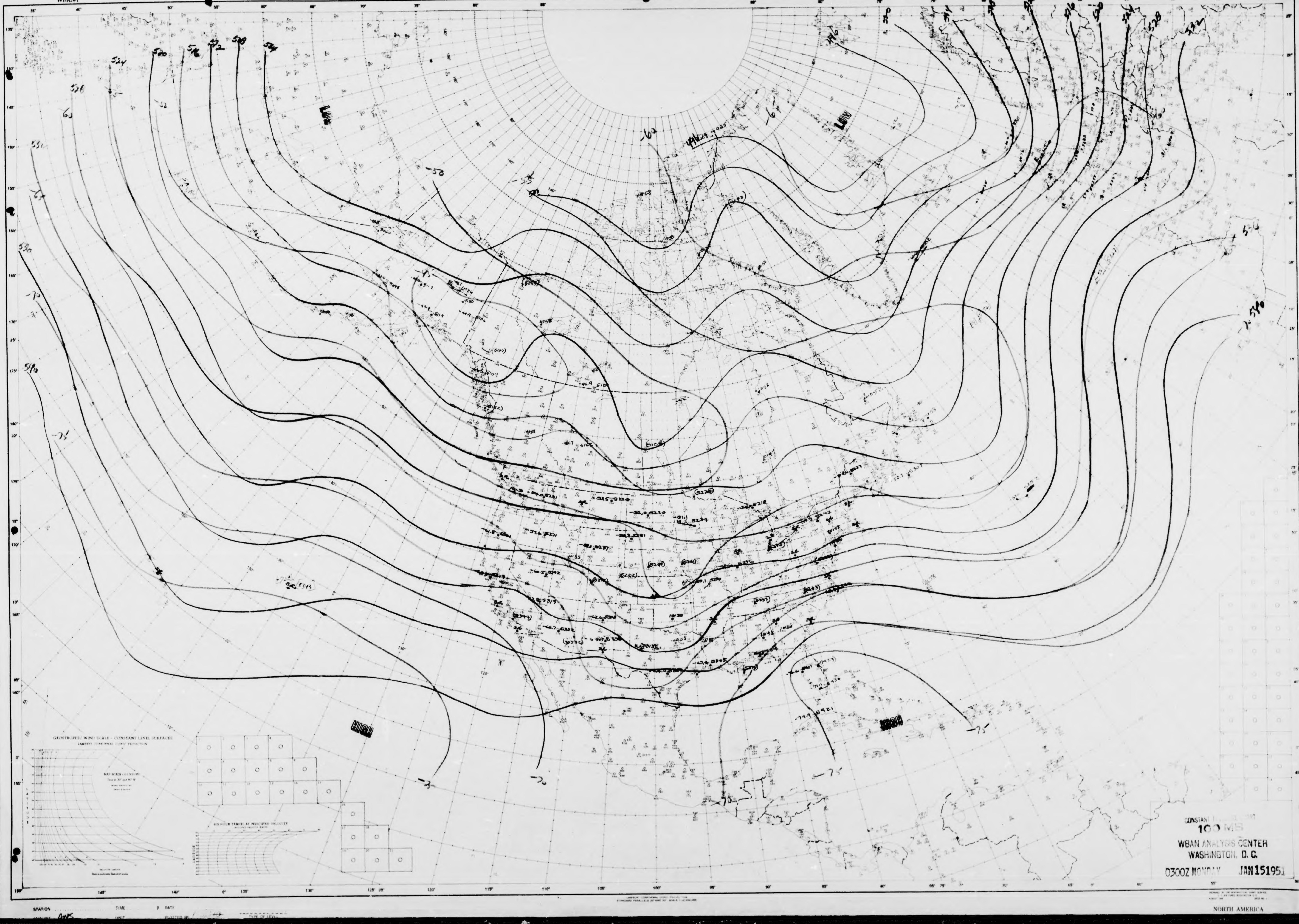


STATION
TIME
DATE
PLOTTED BY

NORTH AMERICA

NORTH AMERICA
WBAN 1

# U.S.-WBAN-WEATHER PLOTTING CHART

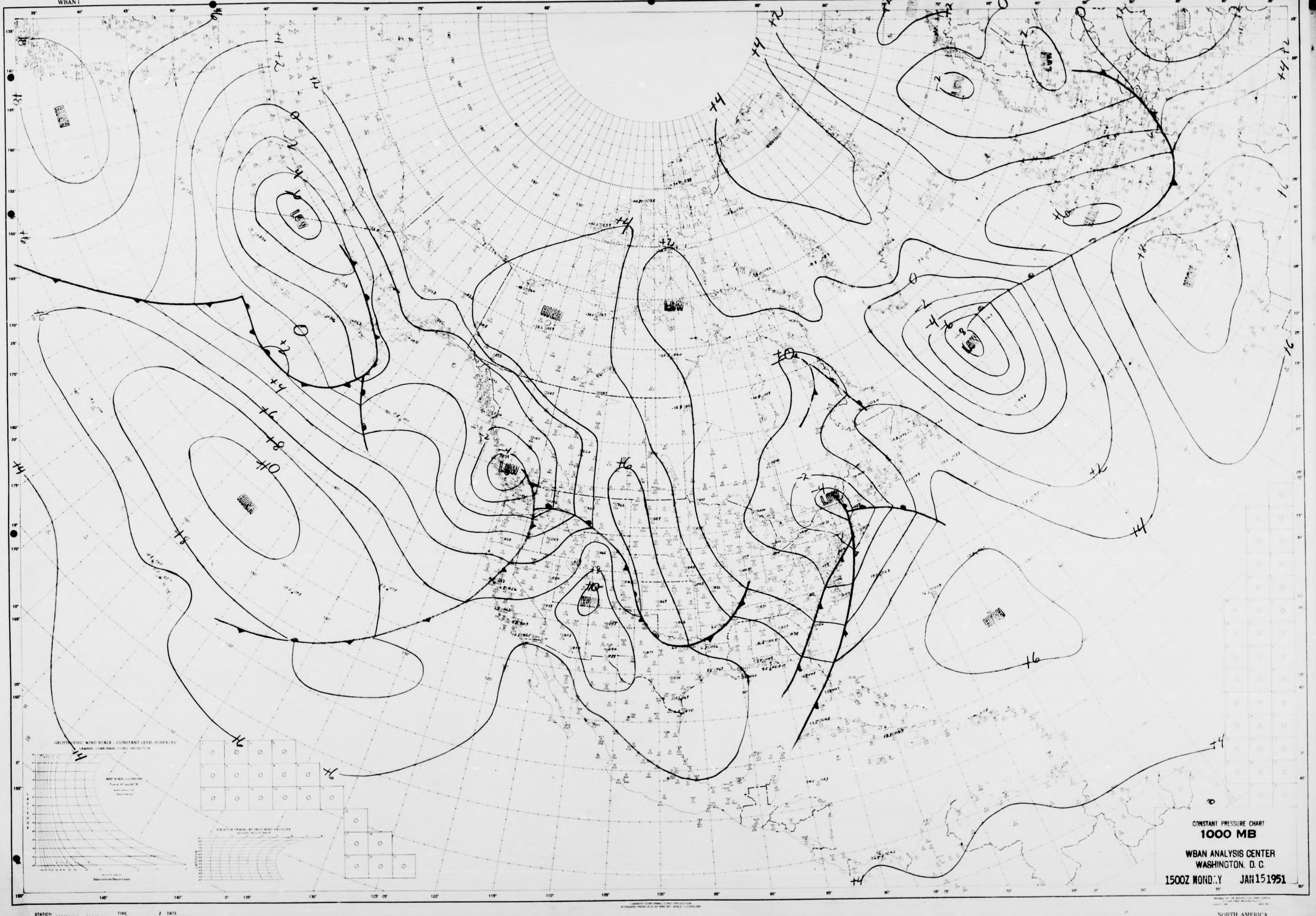


NORTH AMERICA

NORTH AMERICA
WBAN-1

# U.S.-WBAN-WEATHER PLOTTING CHART

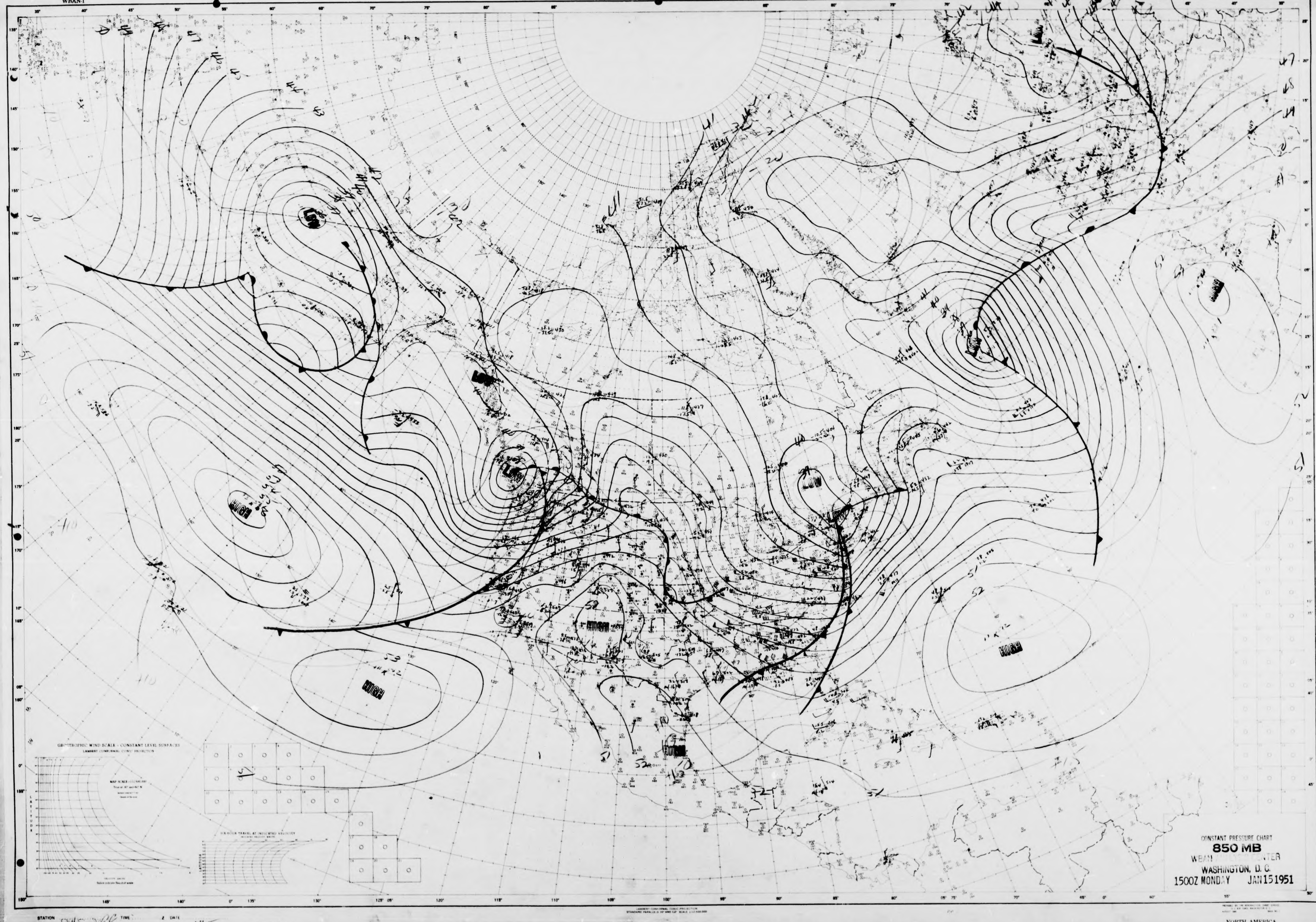


STATION
ANALYST
TIME
DATE
UNIT
PLOTTED BY
TYPE OF LEVEL

NORTH AMERICA

NORTH AMERICA
WBAN-1

# U.S.-WBAN-WEATHER PLOTTING CHART

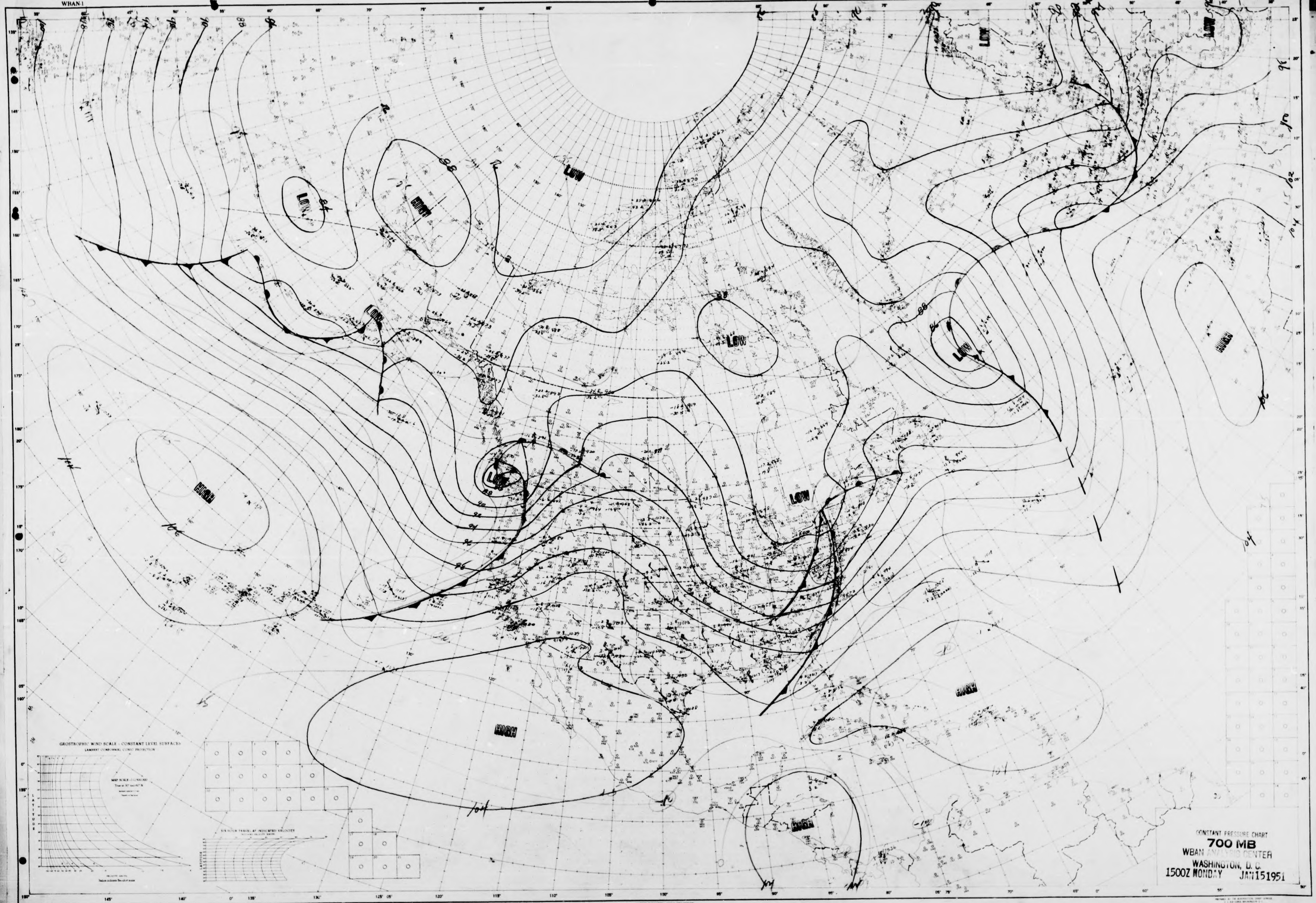


STATION
TIME
DATE
PLOTTED BY
TYPE OF LEVEL
NORTH AMERICA

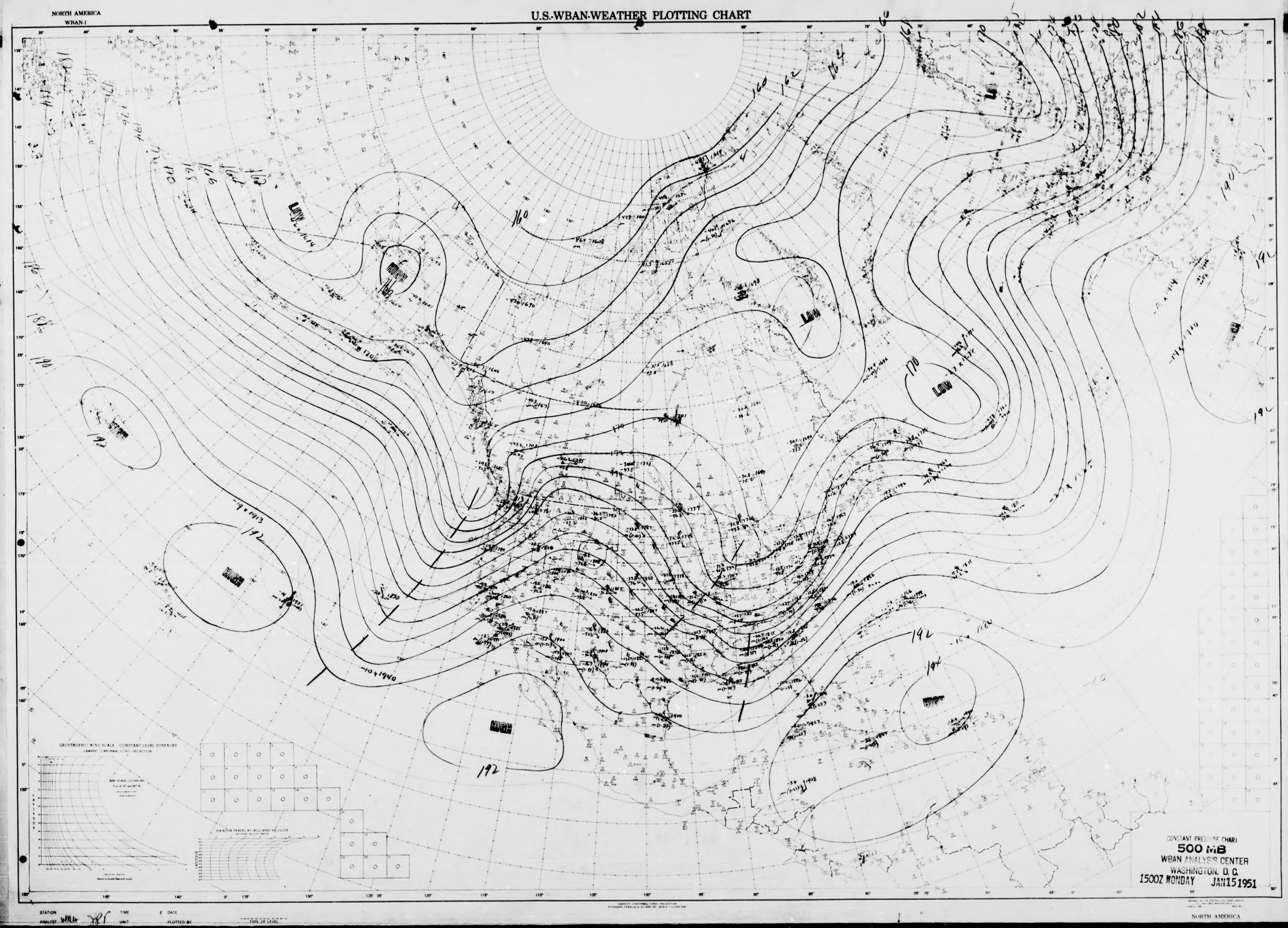
NORTH AMERICA
WBAN-1
U.S.-WBAN-WEATHER PLOTTING CHART
LOW
HIGH
LOW
LOW
HIGH
HIGH
HIGH
HIGH
GEOSTROPHIC WIND SCALE - CONSTANT LEVEL SURFACES
CONSTANT PRESSURE CHART
500 MB
WBAN ANALYSIS CENTER
WASHINGTON, D. C.
1500Z MONDAY JAN 15 1951
STATION
ANALYST
TIME
DATE
UNIT
PLOTTED BY
TYPE OF LEVEL
NORTH AMERICA

NORTH AMERICA
WBAN-1

U.S.-WBAN-WEATHER PLOTTING CHART

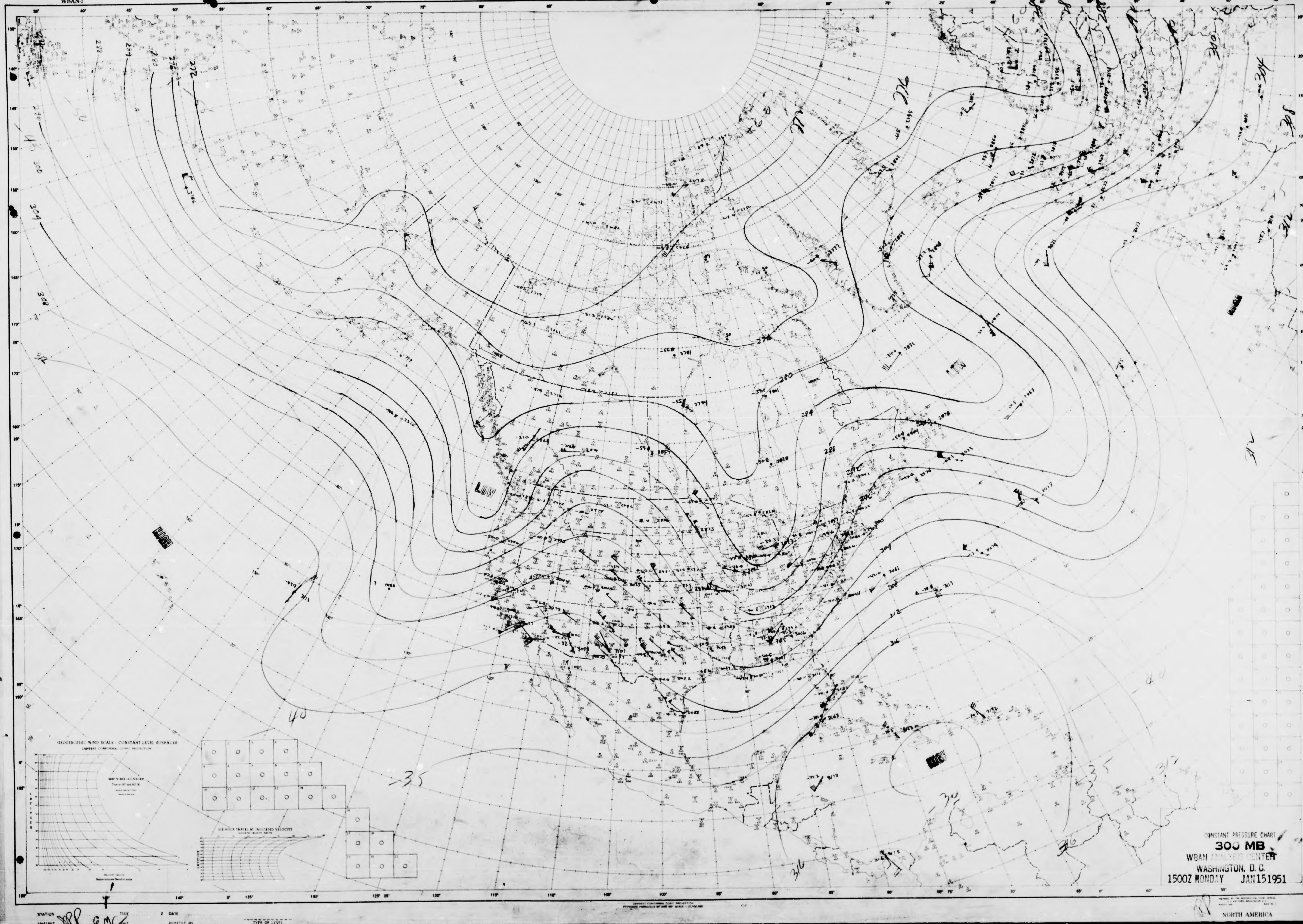


STATION
ANALYST
PLOTTED BY
TYPE OF LEVEL

NORTH AMERICA

NORTH AMERICA
WBAN-1

# U.S.-WBAN-WEATHER PLOTTING CHART

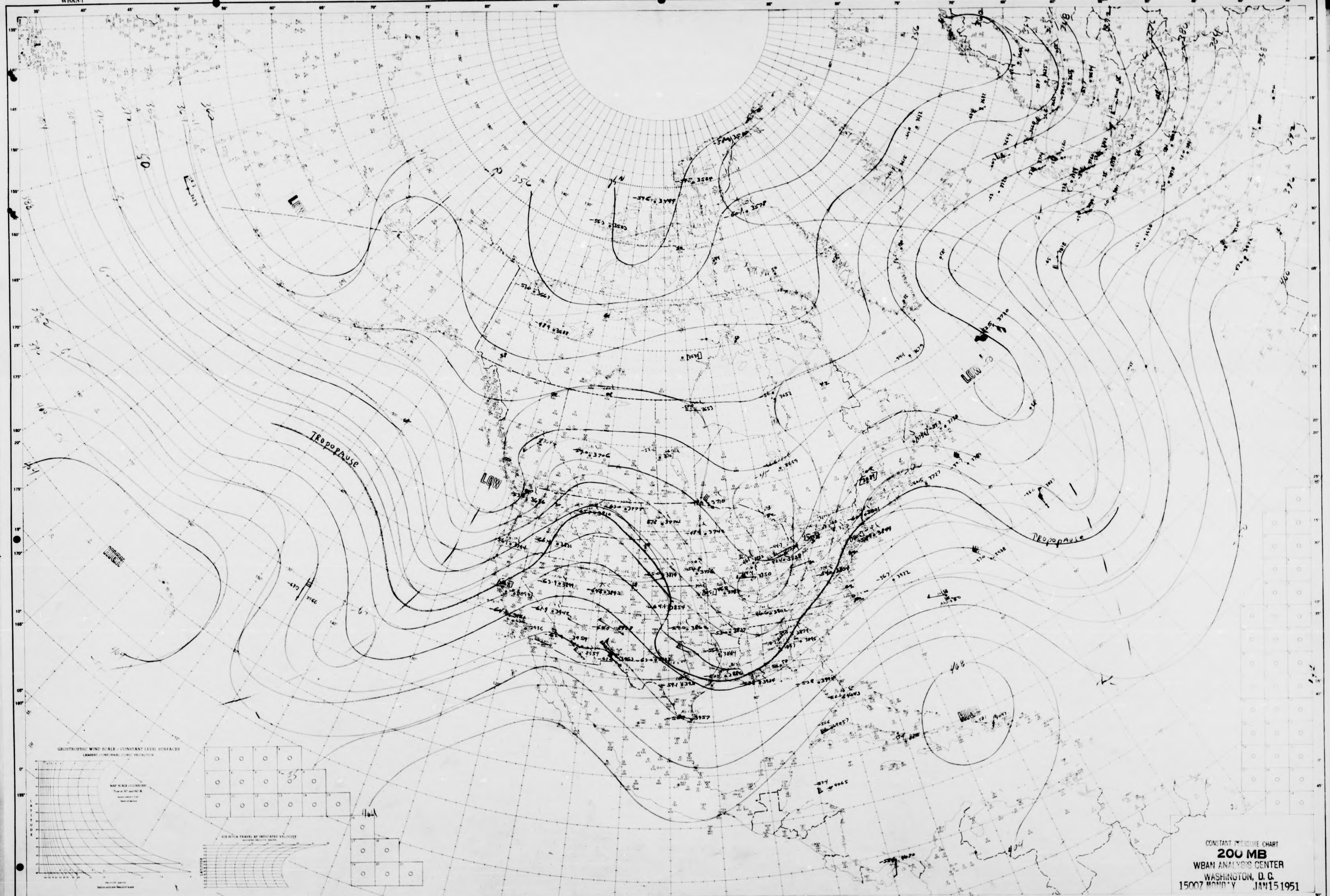


STATION TIME Z DATE
ANALYST TB UNIT PLOTTED BY TYPE OF LEVEL

NORTH AMERICA

NORTH AMERICA
WBAN-1

# U.S.-WBAN-WEATHER PLOTTING CHART

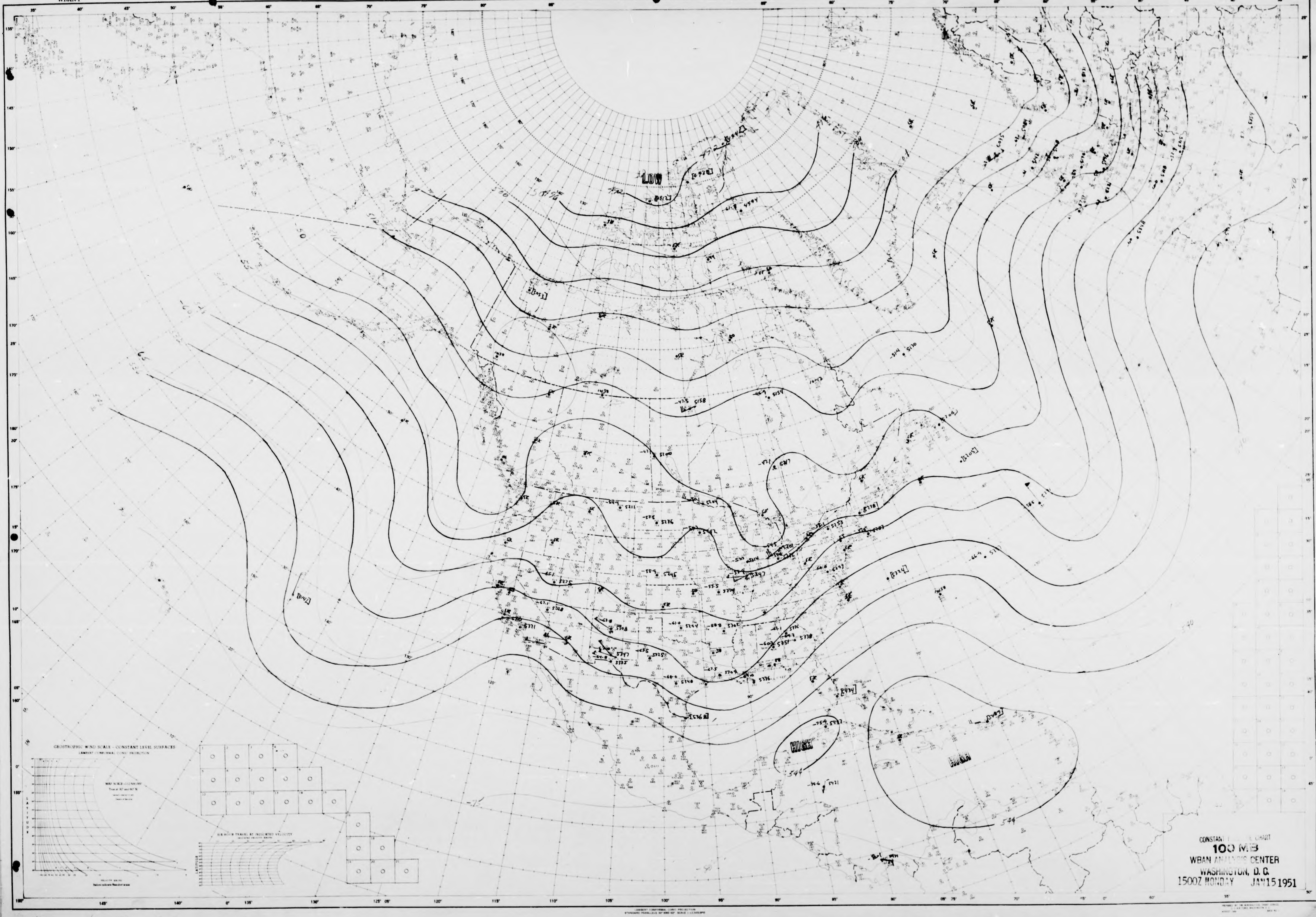


STATION TIME Z DATE
ANALYST UNIT PLOTTED BY TYPE OF LEVEL

NORTH AMERICA

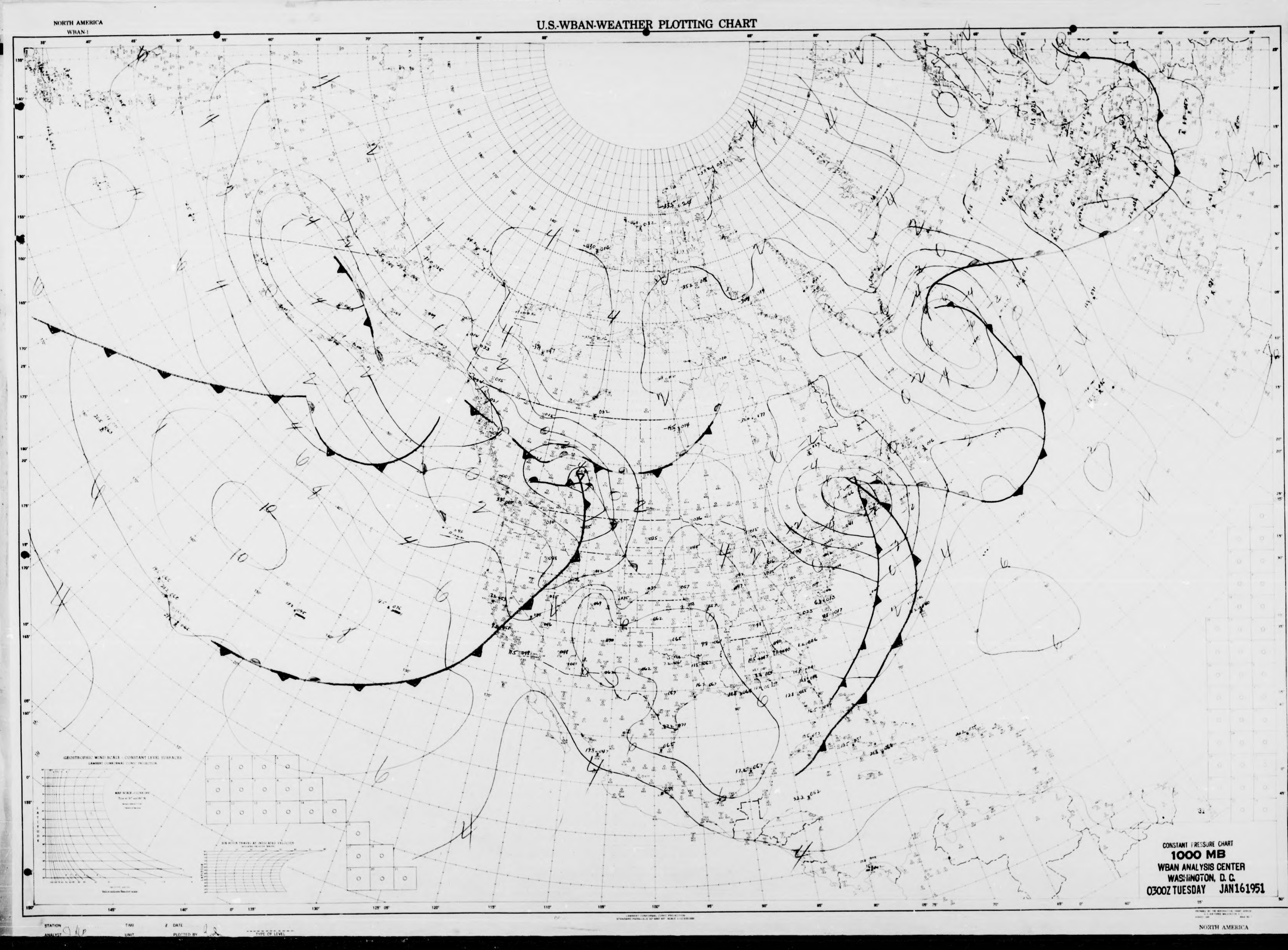
NORTH AMERICA
WBAN-1
U.S.-WBAN-WEATHER PLOTTING CHART
GEOSTROPHIC WIND SCALE - CONSTANT LEVEL SURFACES
CONSTANT PRESSURE CHART
1000 MB
WBAN ANALYSIS CENTER
WASHINGTON, D. C.
0300Z TUESDAY JAN161951
NORTH AMERICA

NORTH AMERICA
WBAN-1

# U.S.-WBAN-WEATHER PLOTTING CHART

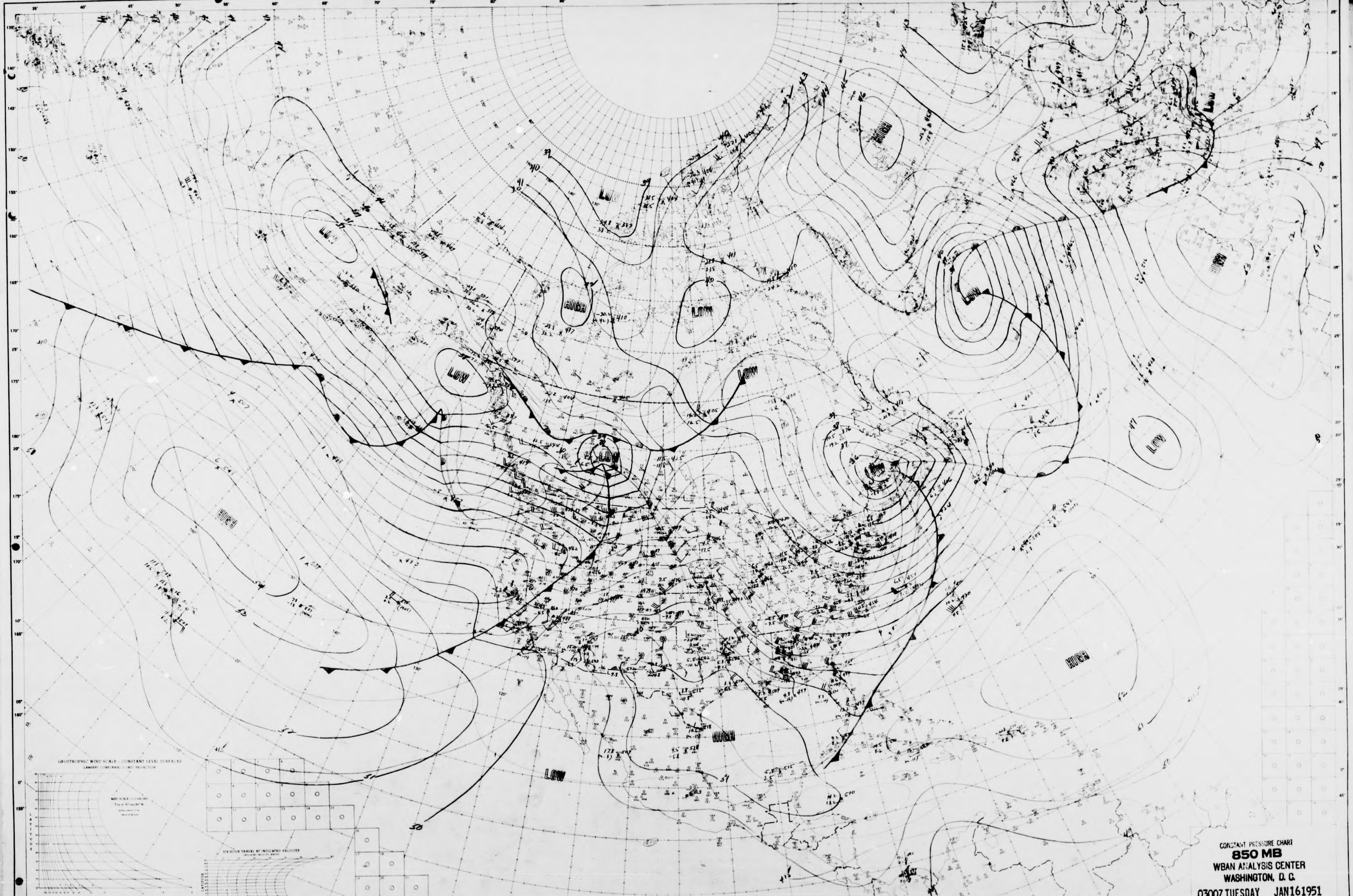


CONSTANT PRESSURE CHART
**850 MB**
WBAN ANALYSIS CENTER
WASHINGTON, D. C.
0300Z TUESDAY JAN 16 1951

NORTH AMERICA

STATION
TIME Z DATE

NORTH AMERICA
WBAN-1
U.S.-WBAN-WEATHER PLOTTING CHART
LOW
HIGH
CONSTANT PRESSURE CHART
700 MB
WBAN ANALYSIS CENTER
WASHINGTON, D. C.
0300Z TUESDAY JAN161951

NORTH AMERICA
WBAN-1
U.S.-WBAN-WEATHER PLOTTING CHART
LOW
LOW
LOW
CONSTANT PRESSURE CHART
500 MB
WBAN ANALYSIS CENTER
WASHINGTON, D. C.
0300Z TUESDAY JAN 16 1951
GEOSTROPHIC WIND SCALE - CONSTANT LEVEL SURFACES
NORTH AMERICA

NORTH AMERICA
WBAN-1

# U.S.-WBAN-WEATHER PLOTTING CHART

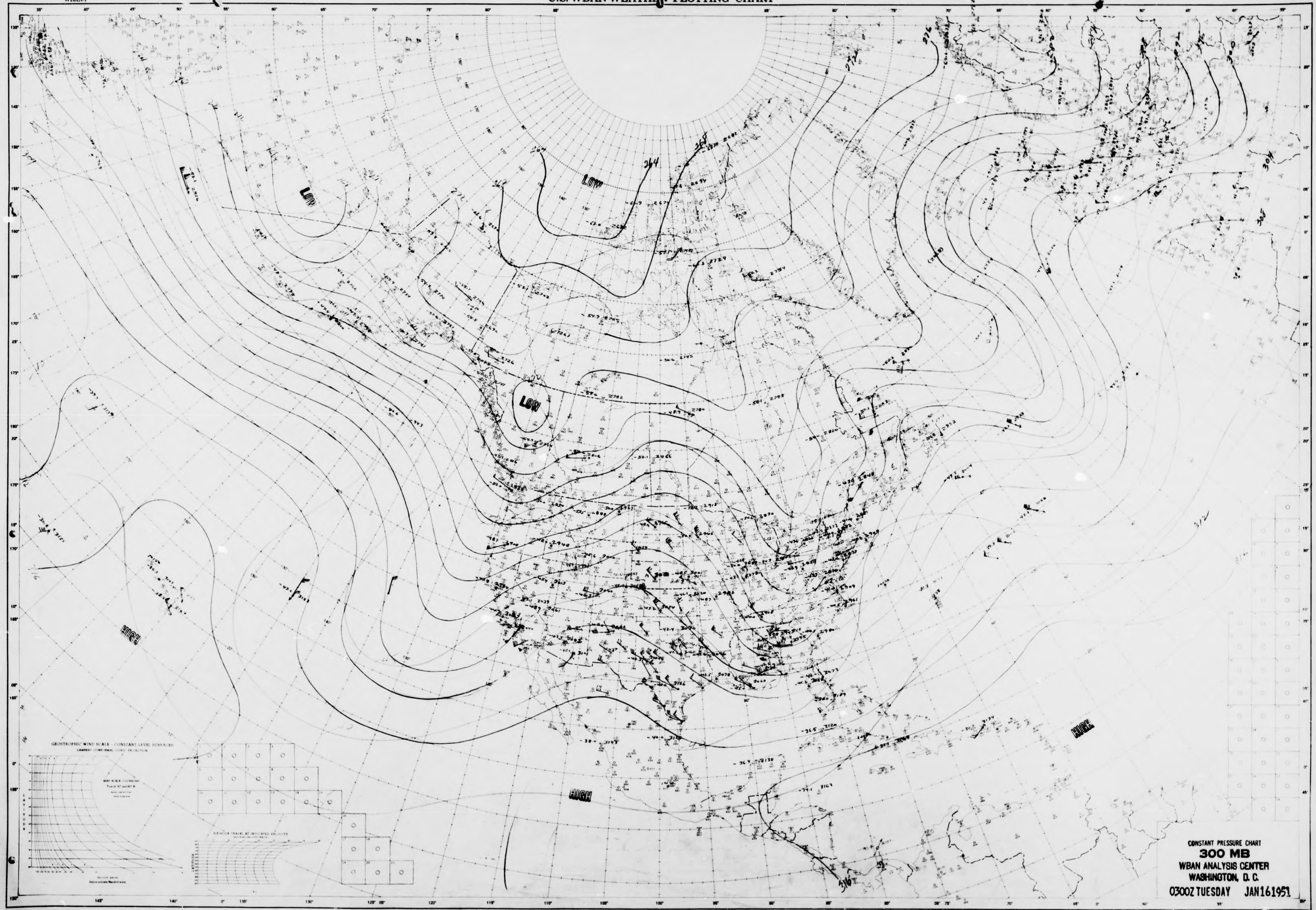


STATION ANALYST TIME Z DATE UNIT PLOTTED BY TYPE OF LEVEL

NORTH AMERICA

NORTH AMERICA
WBAN-1

# U.S.-WBAN-WEATHER PLOTTING CHART

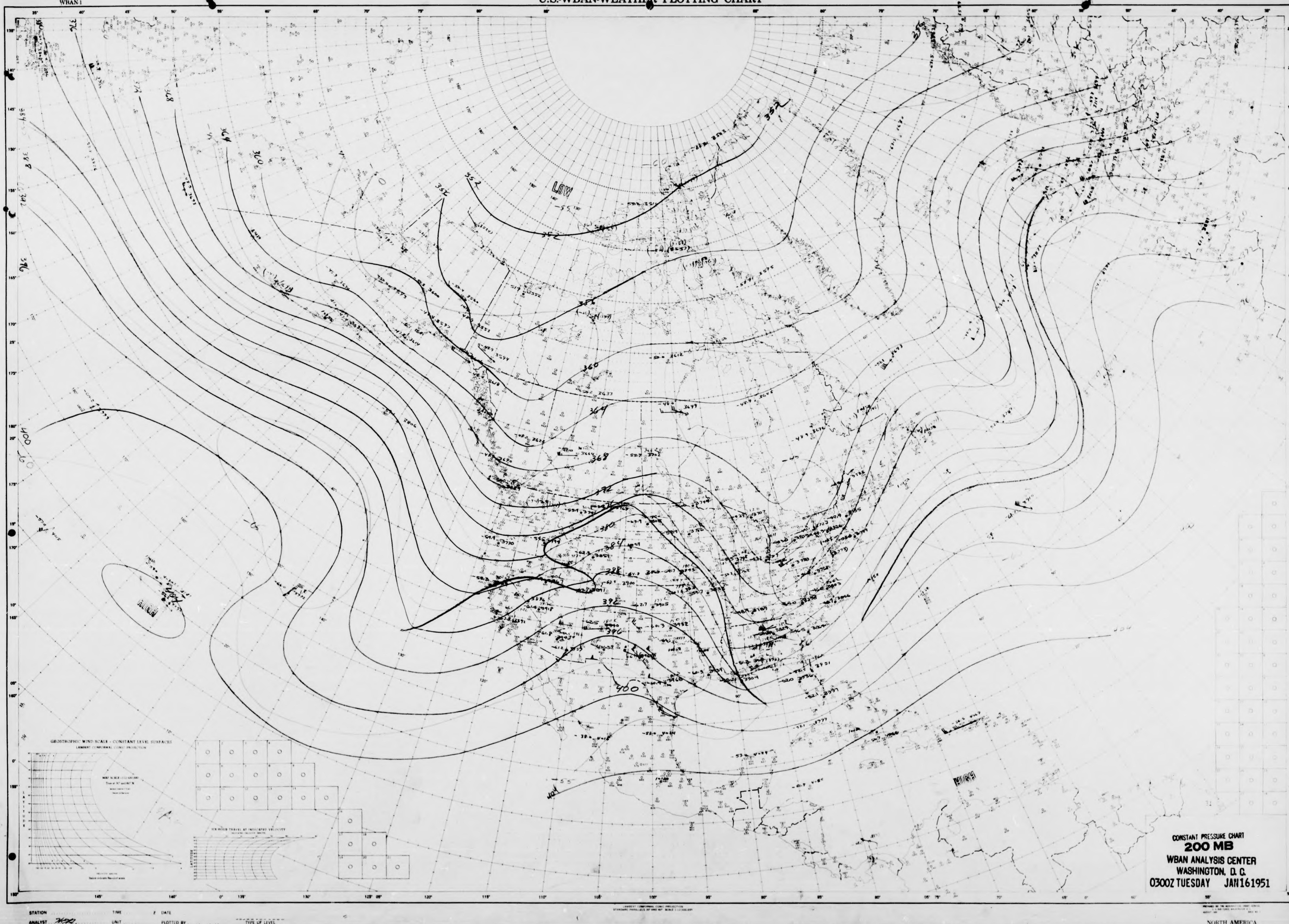


STATION TIME Z DATE
ANALYST UNIT PLOTTED BY TYPE OF LEVEL

NORTH AMERICA

NORTH AMERICA
WBAN-1

# U.S.-WBAN-WEATHER PLOTTING CHART

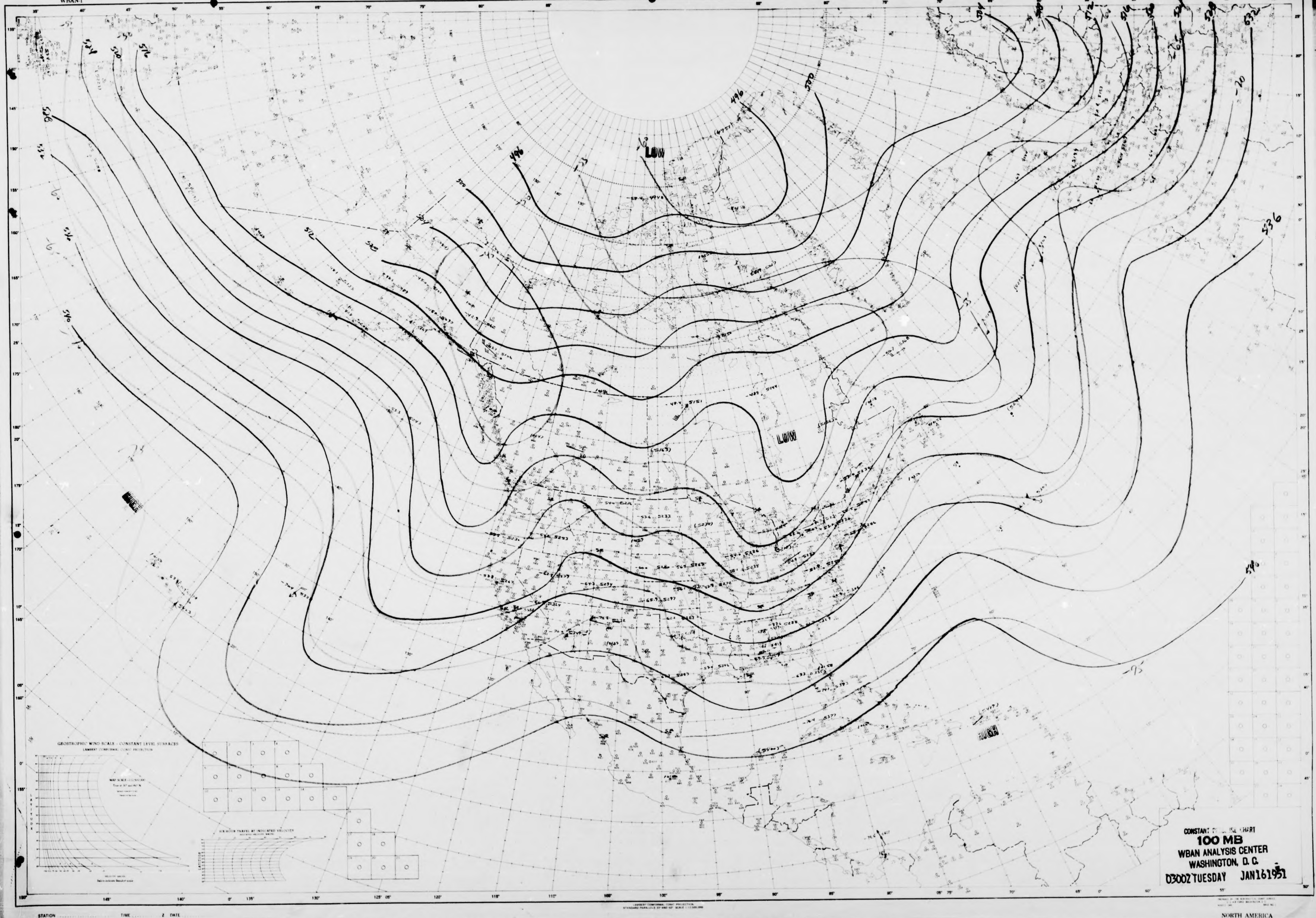


STATION TIME Z DATE
ANALYST UNIT PLOTTED BY

NORTH AMERICA

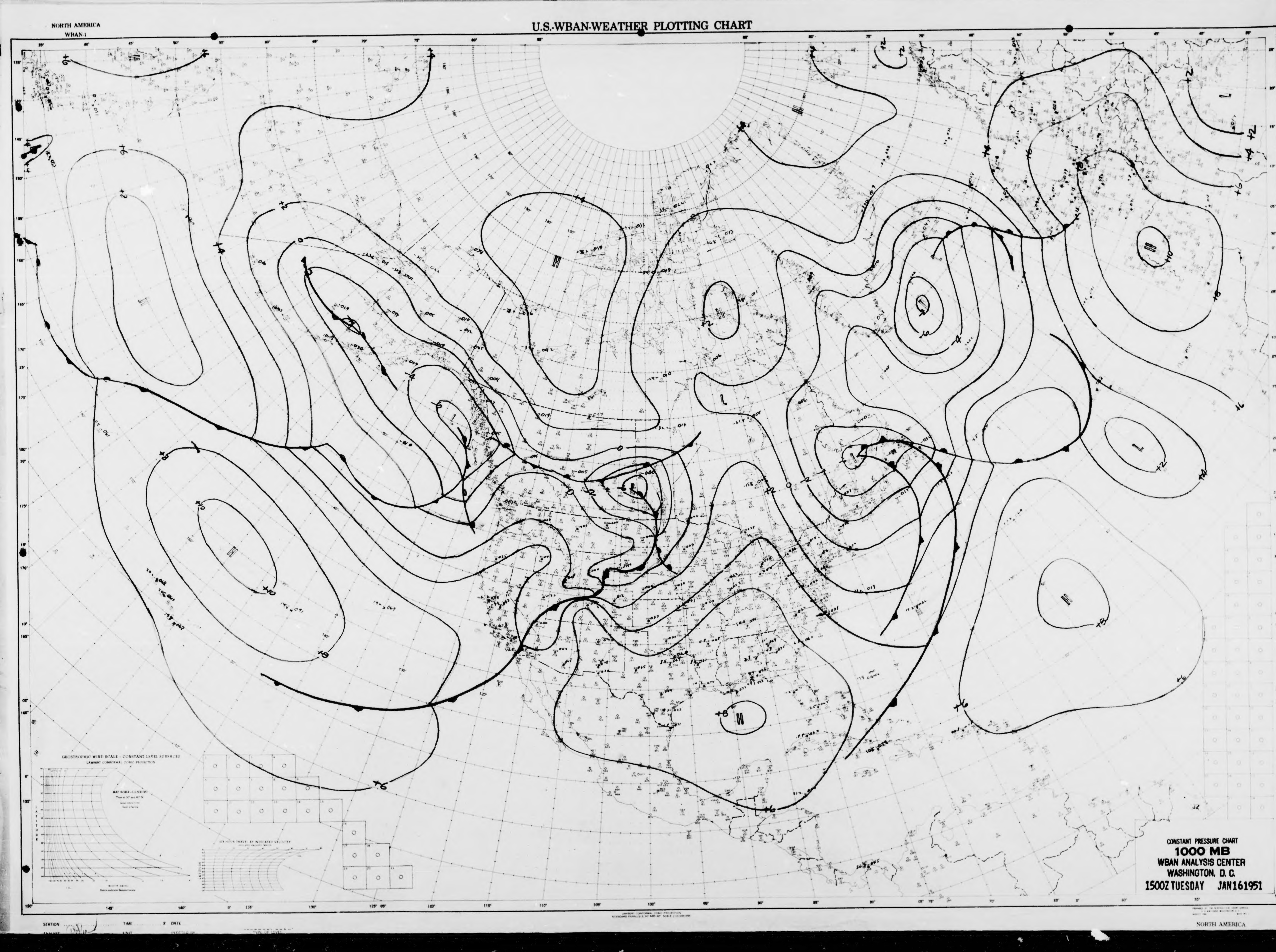
NORTH AMERICA
WBAN-1
U.S.-WBAN-WEATHER PLOTTING CHART
GEOSTROPHIC WIND SCALE - CONSTANT LEVEL SURFACES
LAMBERT CONFORMAL CONIC PROJECTION
CONSTANT PRESSURE CHART
1000 MB
WBAN ANALYSIS CENTER
WASHINGTON, D. C.
1500Z TUESDAY JAN 16 1951
NORTH AMERICA

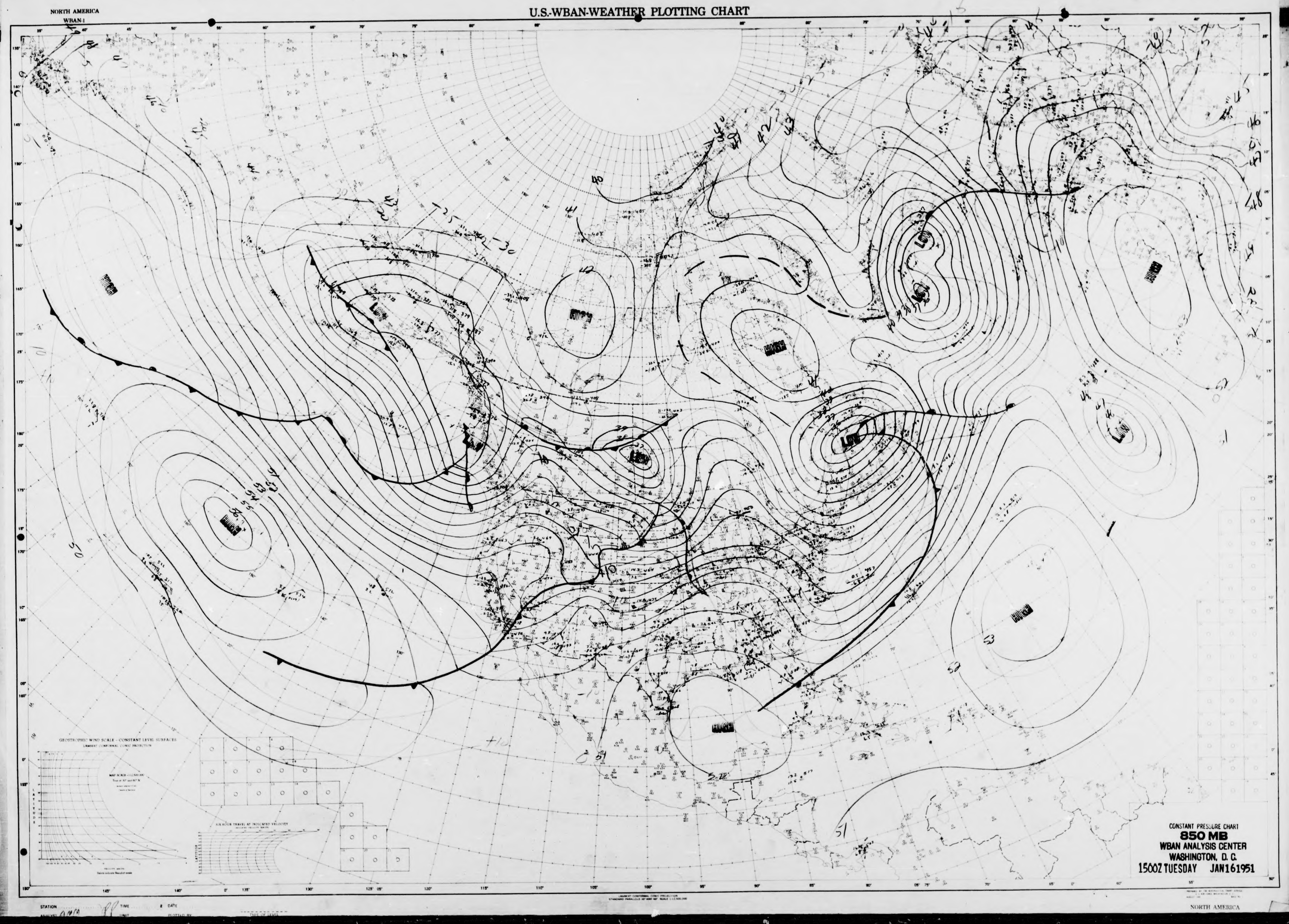
NORTH AMERICA
WBAN-1
U.S.-WBAN-WEATHER PLOTTING CHART
HIGH
LOW
CONSTANT PRESSURE CHART
850 MB
WBAN ANALYSIS CENTER
WASHINGTON, D. C.
1500Z TUESDAY JAN 16 1951
NORTH AMERICA

NORTH AMERICA
WBAN-1

# U.S.-WBAN-WEATHER PLOTTING CHART

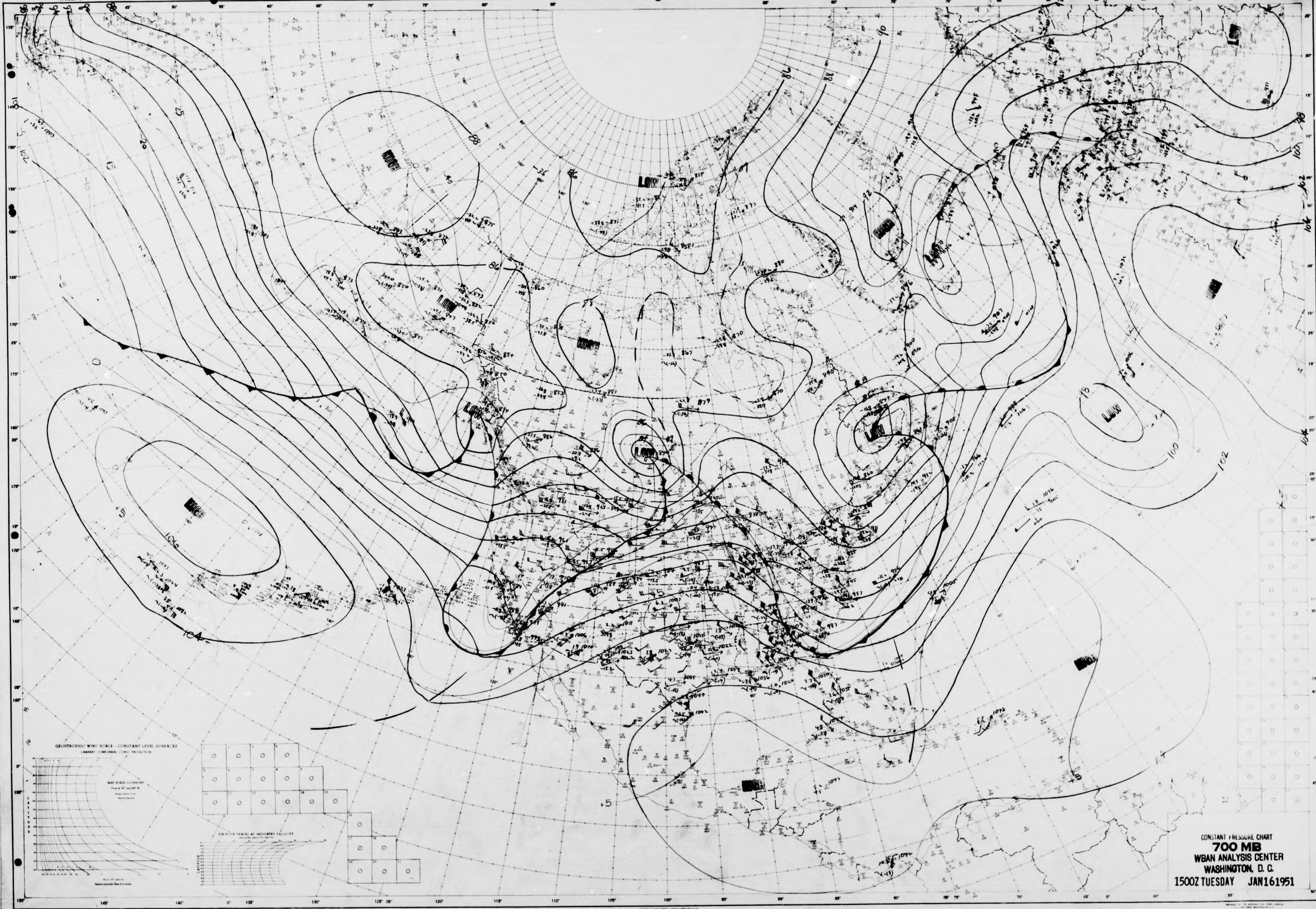


STATION TIME Z DATE

NORTH AMERICA

NORTH AMERICA
WBAN-1
U.S.-WBAN-WEATHER PLOTTING CHART
HIGH
LOW
LOW
LOW
LOW
HIGH
HIGH
CONSTANT PRESSURE CHART
500 MB
WBAN ANALYSIS CENTER
WASHINGTON, D. C.
1500Z TUESDAY JAN 16 1951
NORTH AMERICA

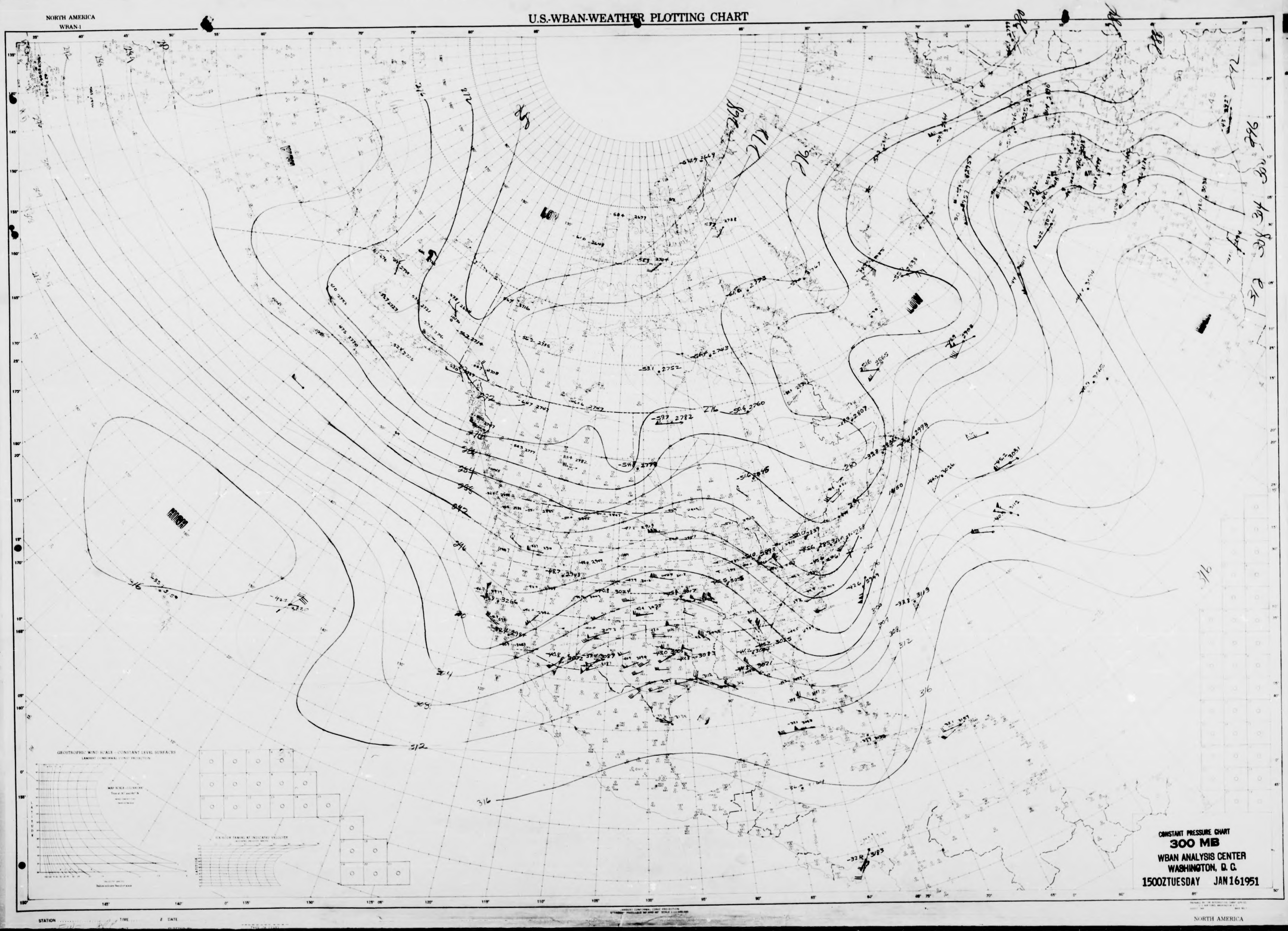

NORTH AMERICA
WBAN-1
U.S.-WBAN-WEATHER PLOTTING CHART
CONSTANT PRESSURE CHART
300 MB
WBAN ANALYSIS CENTER
WASHINGTON, D. C.
1500ZTUESDAY JAN 161951
NORTH AMERICA

NORTH AMERICA
WBAN-1

# U.S.-WBAN-WEATHER PLOTTING CHART

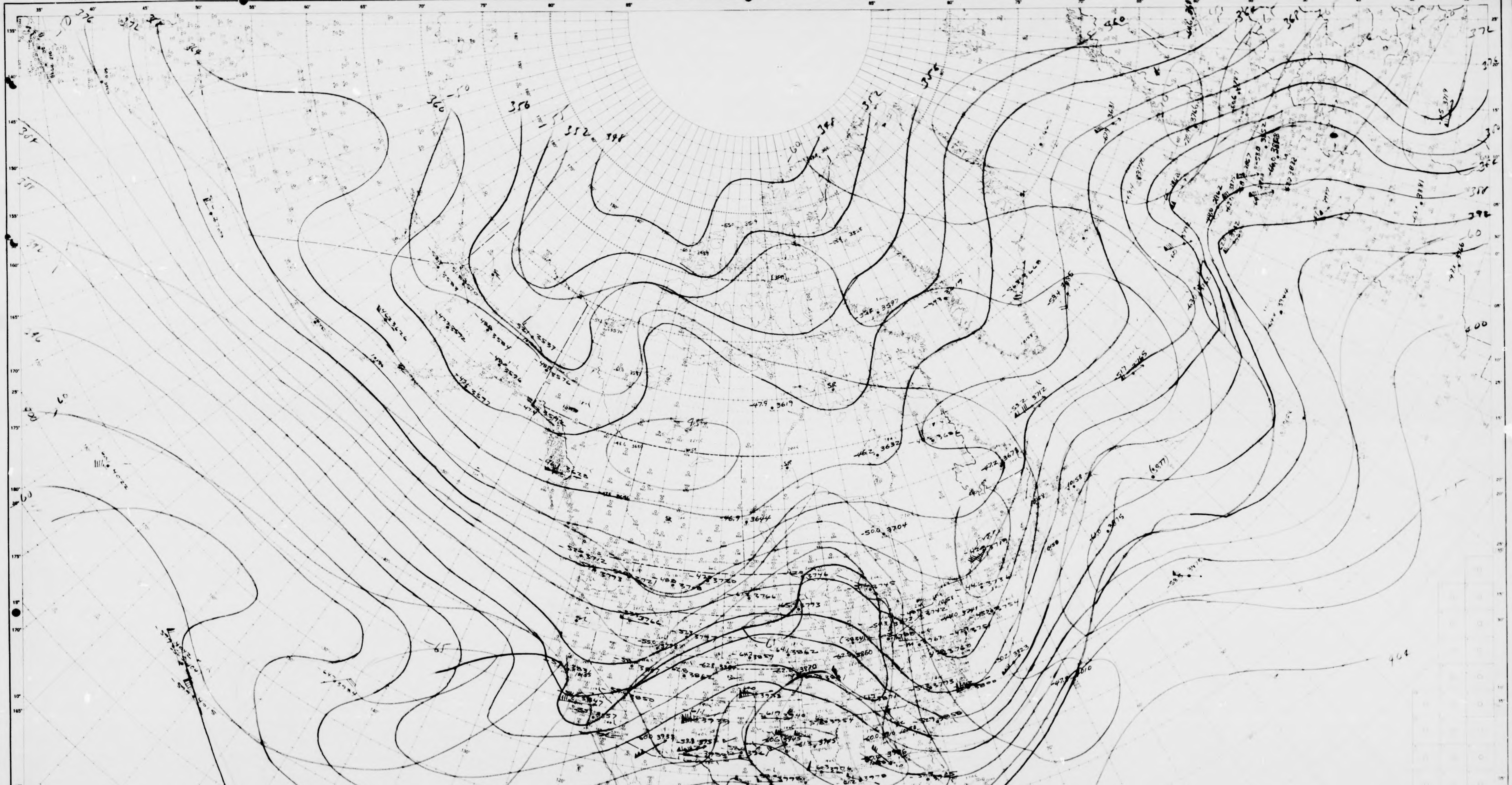


NORTH AMERICA

NORTH AMERICA
WBAN-1

# U.S.-WBAN-WEATHER PLOTTING CHART

NORTH AMERICA

NORTH AMERICA
WBAN 1

# U.S.-WBAN-WEATHER PLOTTING CHART

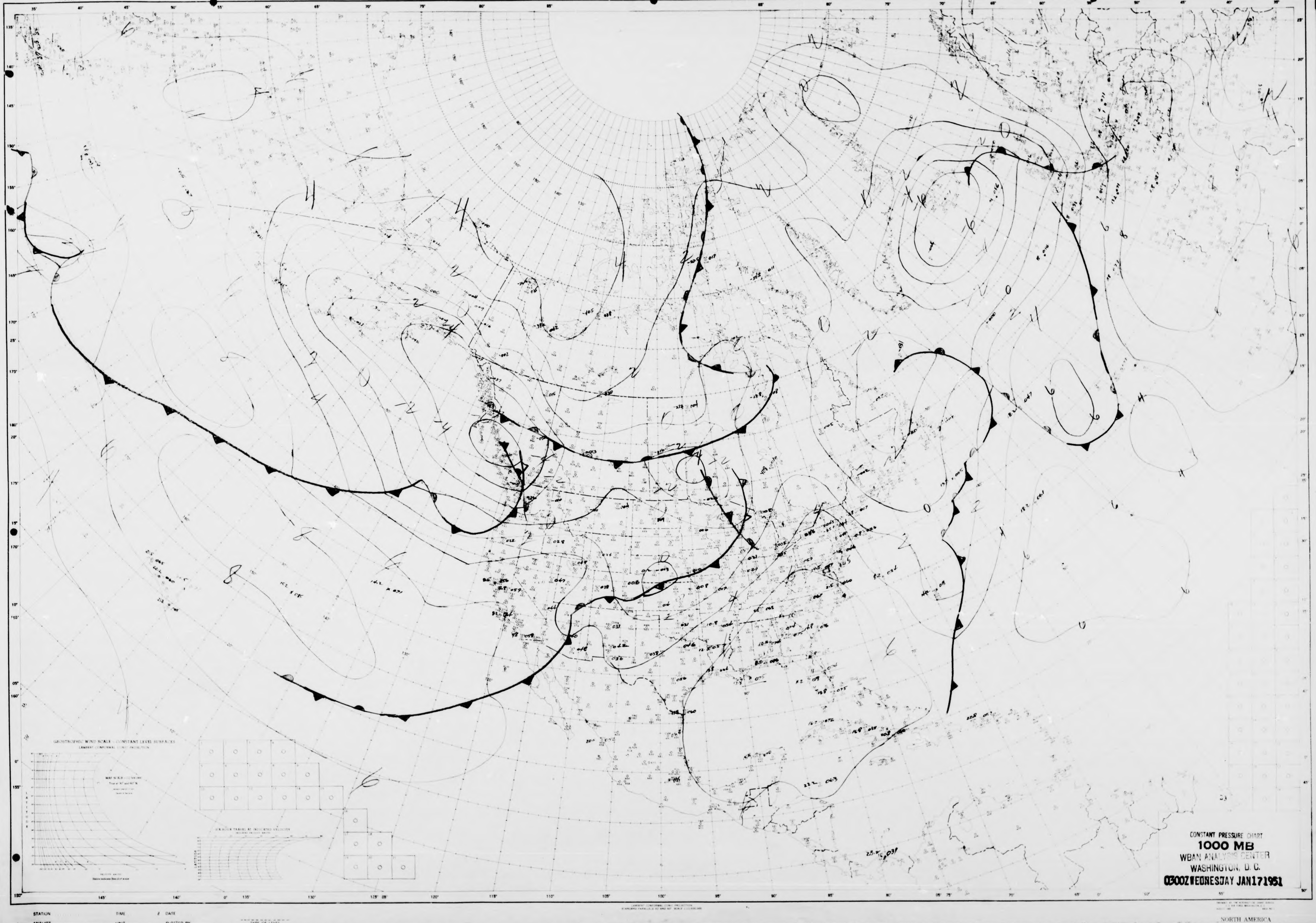


STATION TIME Z DATE
ANALYST UNIT PLOTTED BY TYPE OF LEVEL

NORTH AMERICA

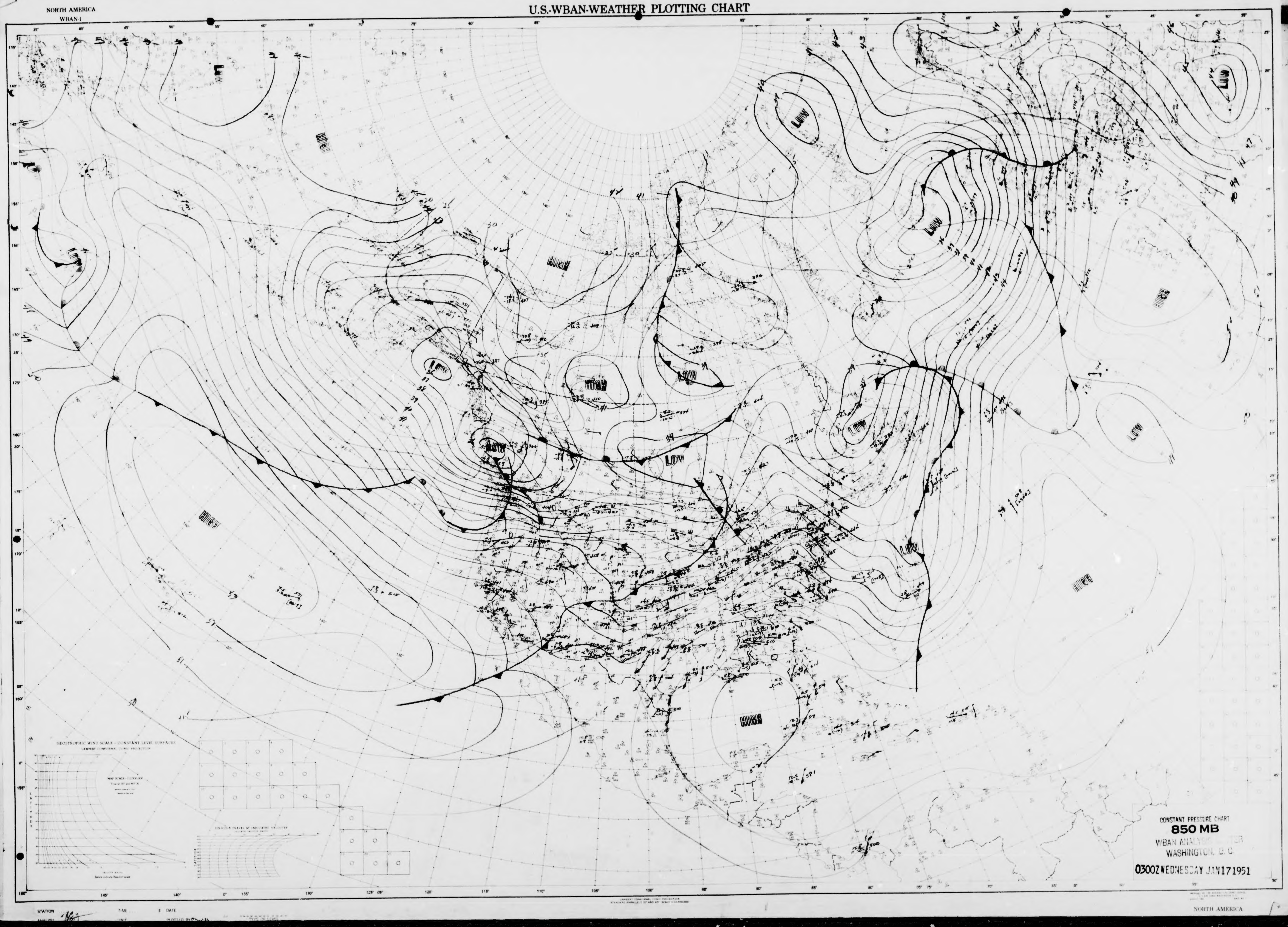

NORTH AMERICA
WBAN-1
U.S.-WBAN-WEATHER PLOTTING CHART
HIGH
LOW
GEOSTROPHIC WIND SCALE – CONSTANT LEVEL SURFACES
CONSTANT PRESSURE CHART
850 MB
WBAN ANALYSIS CENTER
WASHINGTON, D.C.
0300Z WEDNESDAY JAN 17 1951
STATION
ANALYST
TIME
DATE
NORTH AMERICA

NORTH AMERICA
WBAN-1
U.S.-WBAN-WEATHER PLOTTING CHART
HIGH
LOW
CONSTANT PRESSURE CHART
700 MB
WASHINGTON, D. C.
0300Z WEDNESDAY JAN 17 1951
NORTH AMERICA

NORTH AMERICA
WBAN-1

# U.S.-WBAN-WEATHER PLOTTING CHART

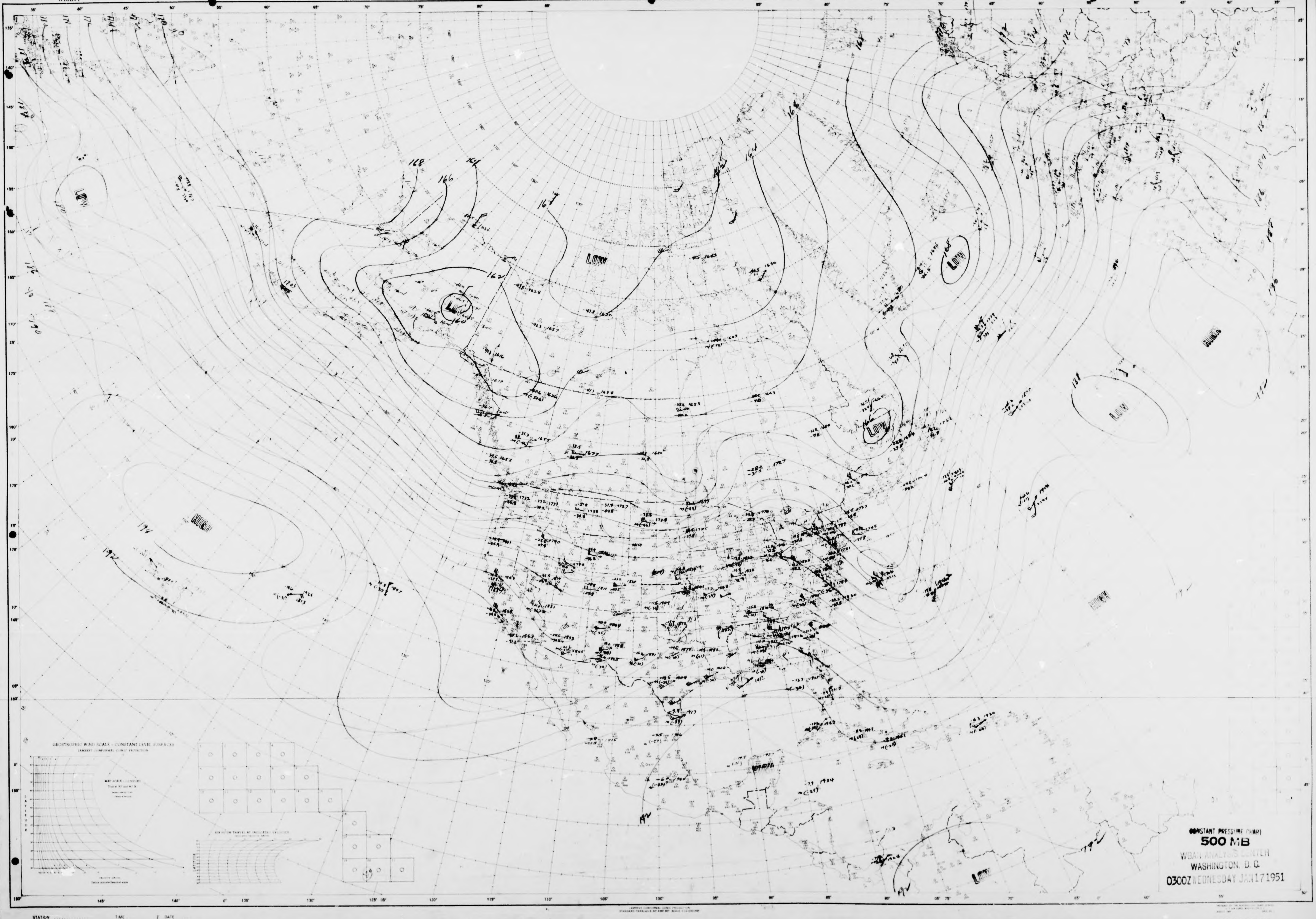


STATION TIME Z DATE
ANALYST UNIT PLOTTED BY TYPE OF LEVEL

NORTH AMERICA

NORTH AMERICA
WBAN 1

U.S.-WBAN-WEATHER PLOTTING CHART

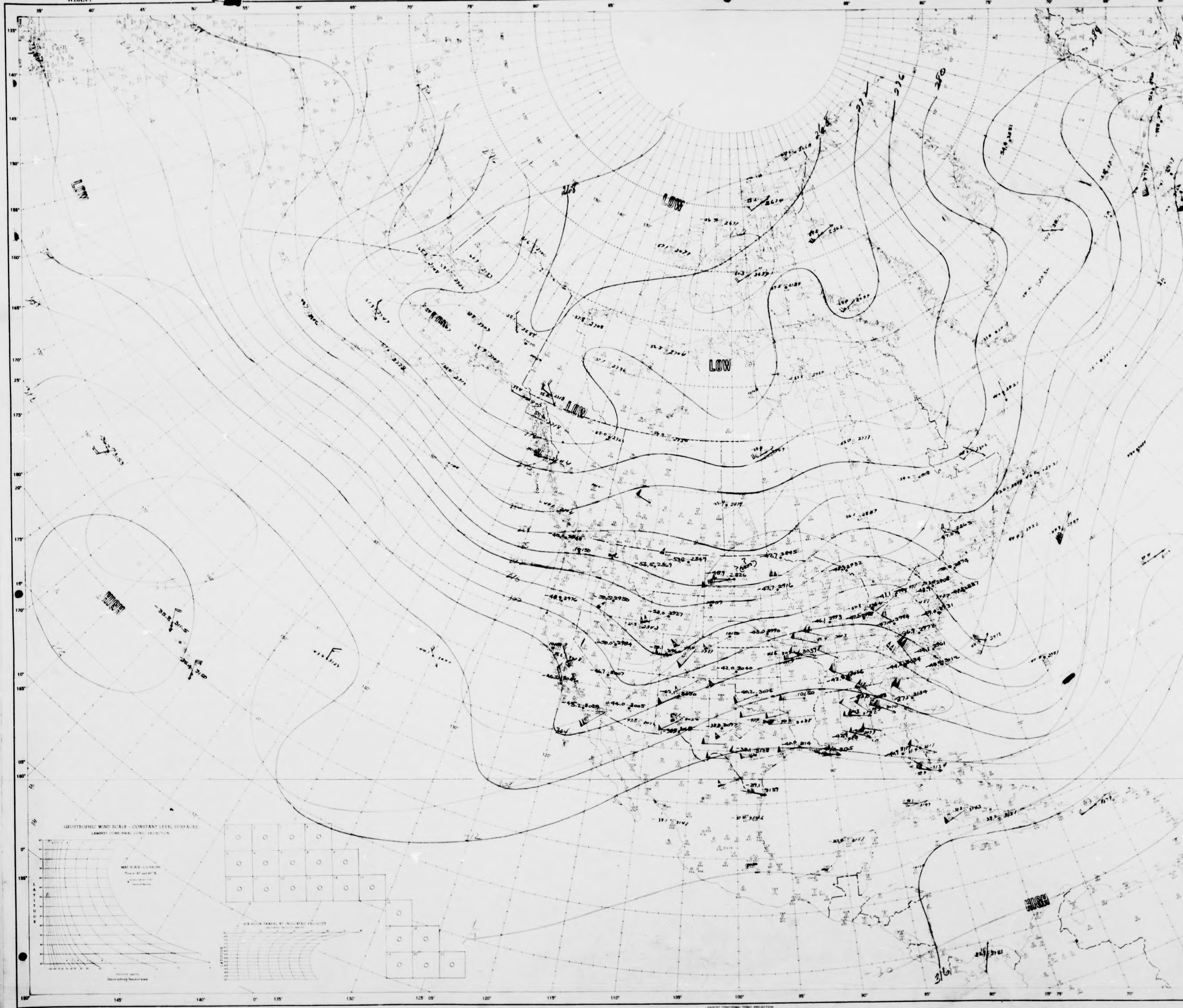


STATION TIME Z DATE
ANALYST UNIT PLOTTED BY TYPE OF LEVEL

NORTH AMERICA

NORTH AMERICA
WBAN 1

# U.S.-WBAN-WEATHER PLOTTING CHART

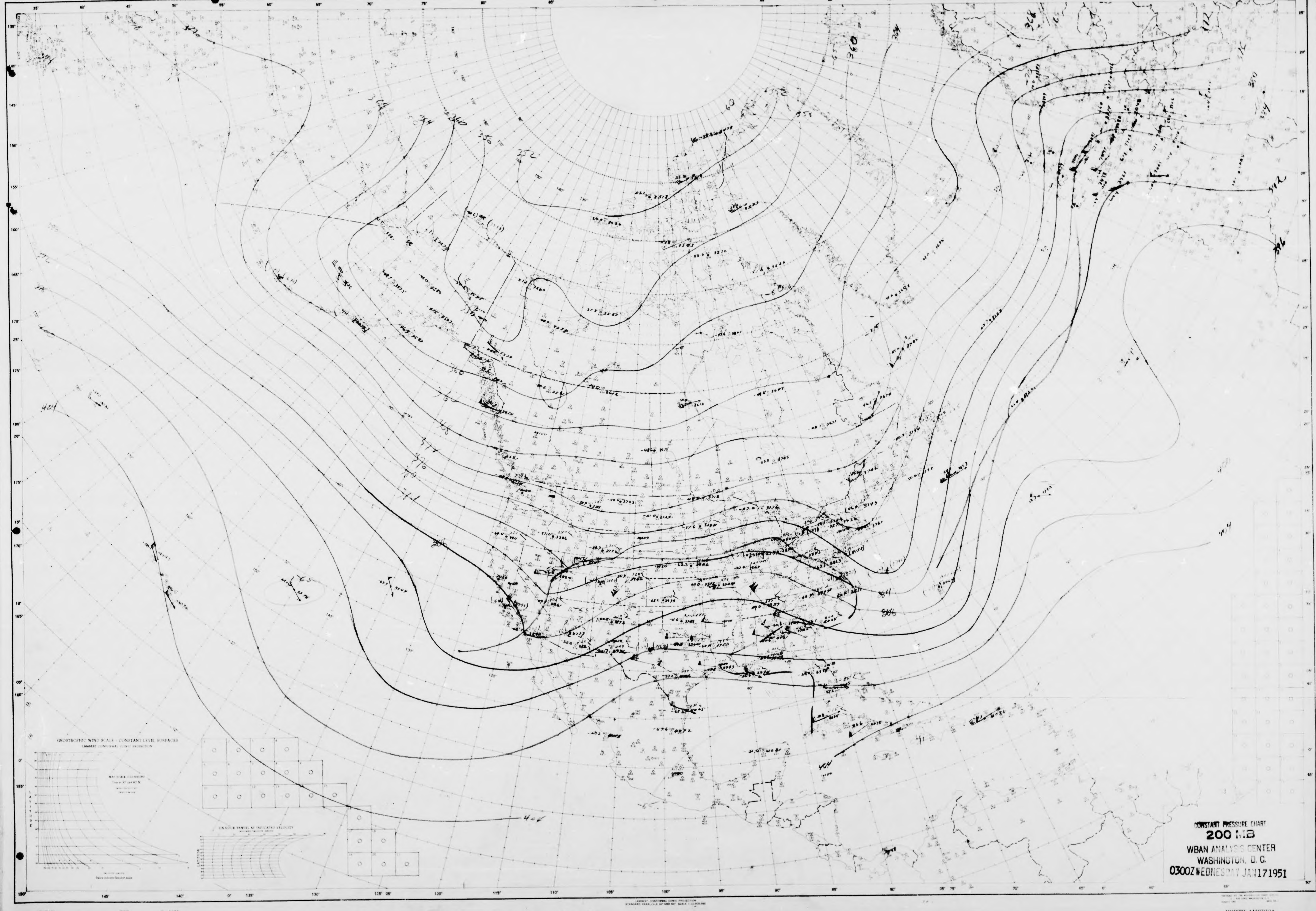


STATION TIME Z DATE

NORTH AMERICA

# U.S.-WBAN-WEATHER PLOTTING CHART

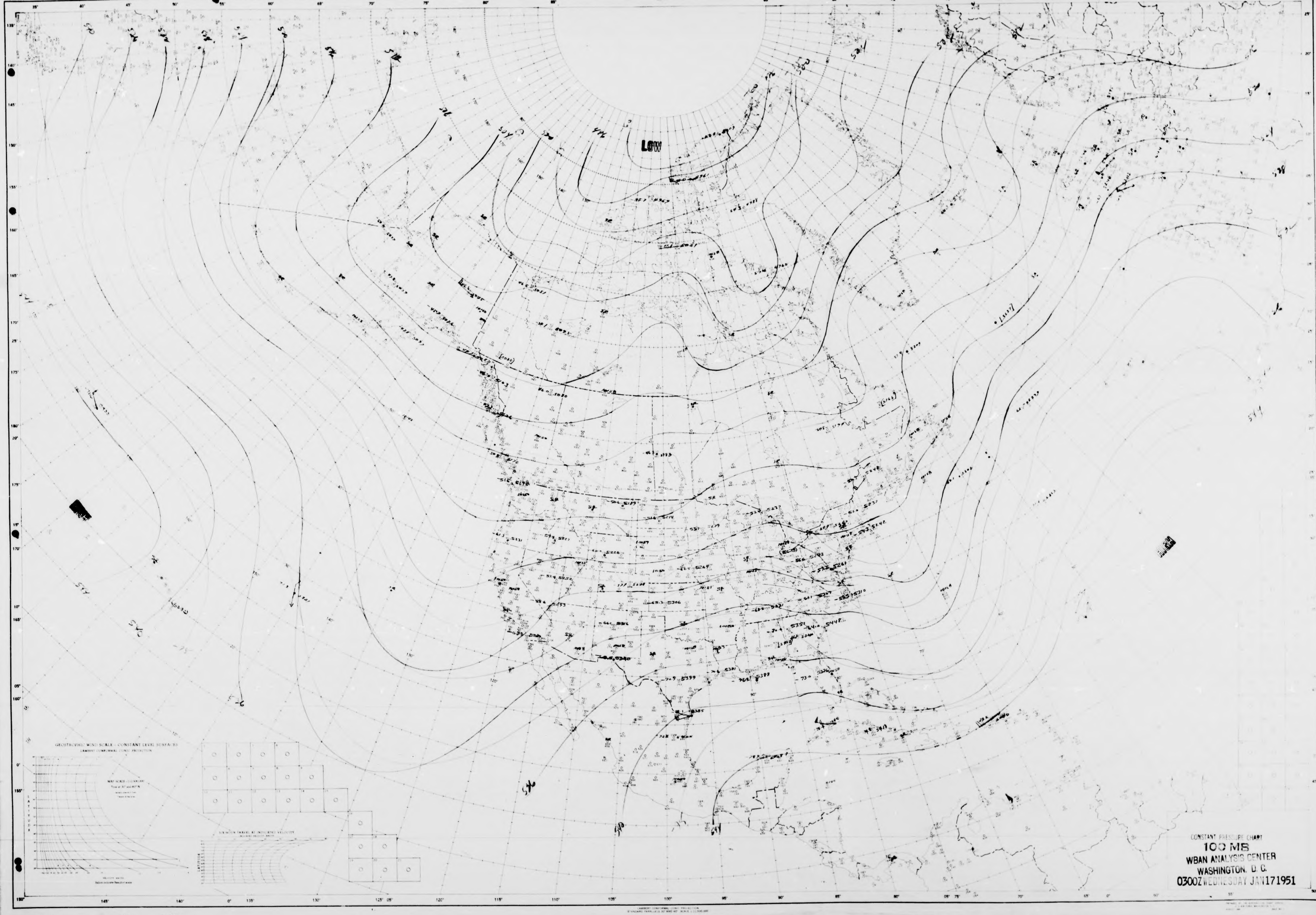


STATION TIME Z DATE
ANALYST UNIT PLOTTED BY TYPE OF LEVEL

NORTH AMERICA
WBAN-1

# U.S.-WBAN-WEATHER PLOTTING CHART

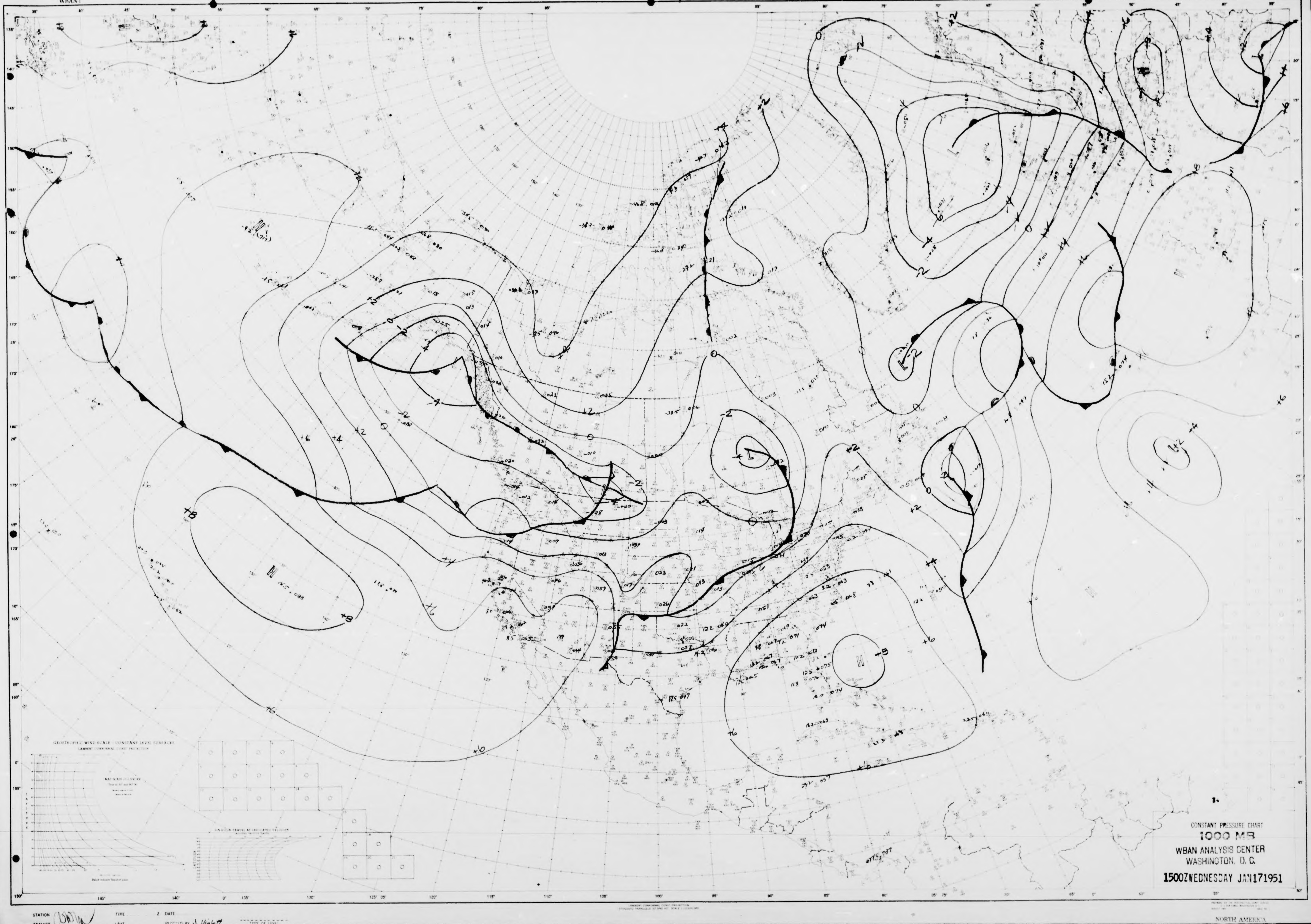


STATION
ANALYST
TIME
DATE
UNIT
PLOTTED BY
TYPE OF LEVEL

NORTH AMERICA

NORTH AMERICA
WBAN 1

# U.S.-WBAN-WEATHER PLOTTING CHART

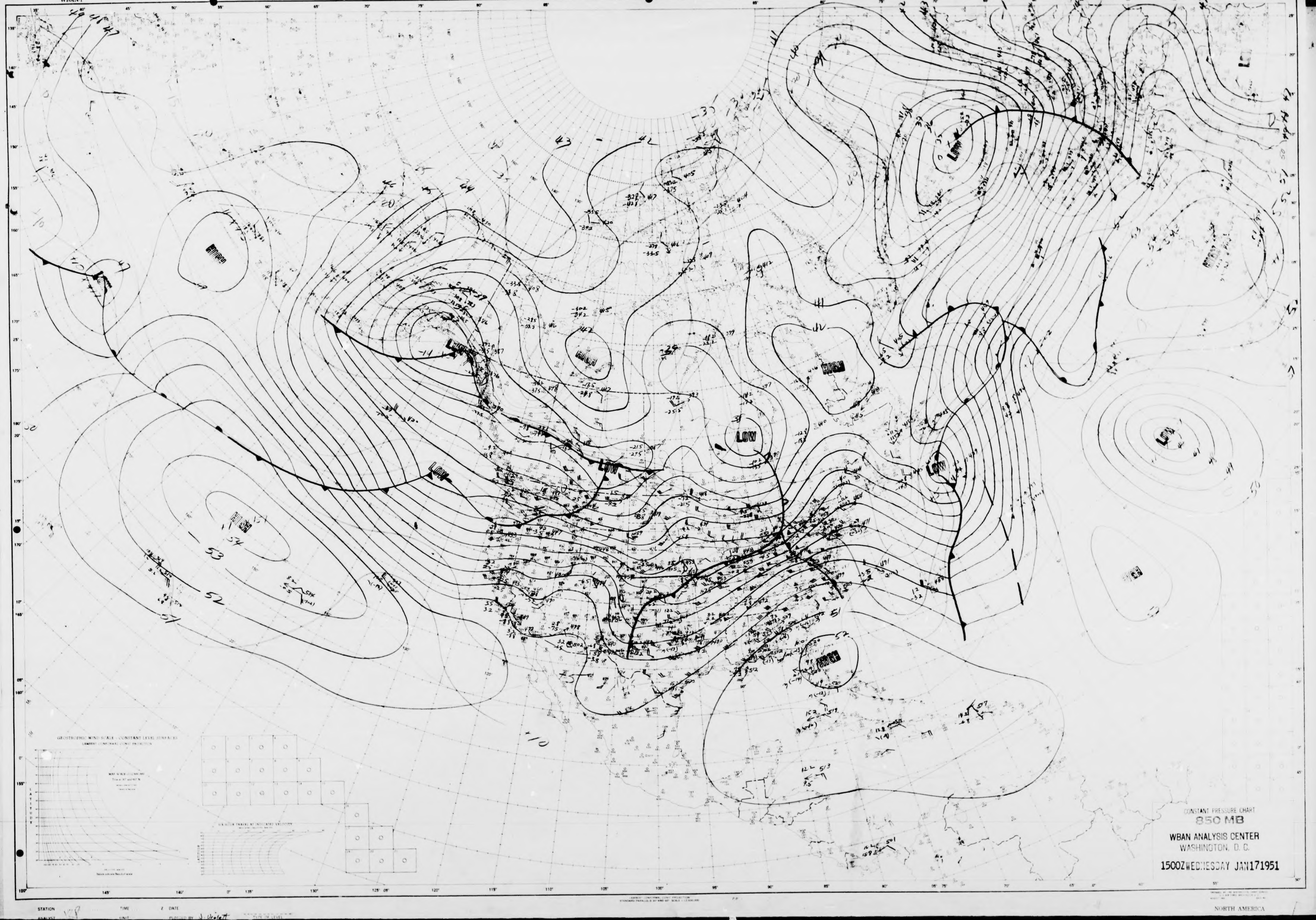


NORTH AMERICA

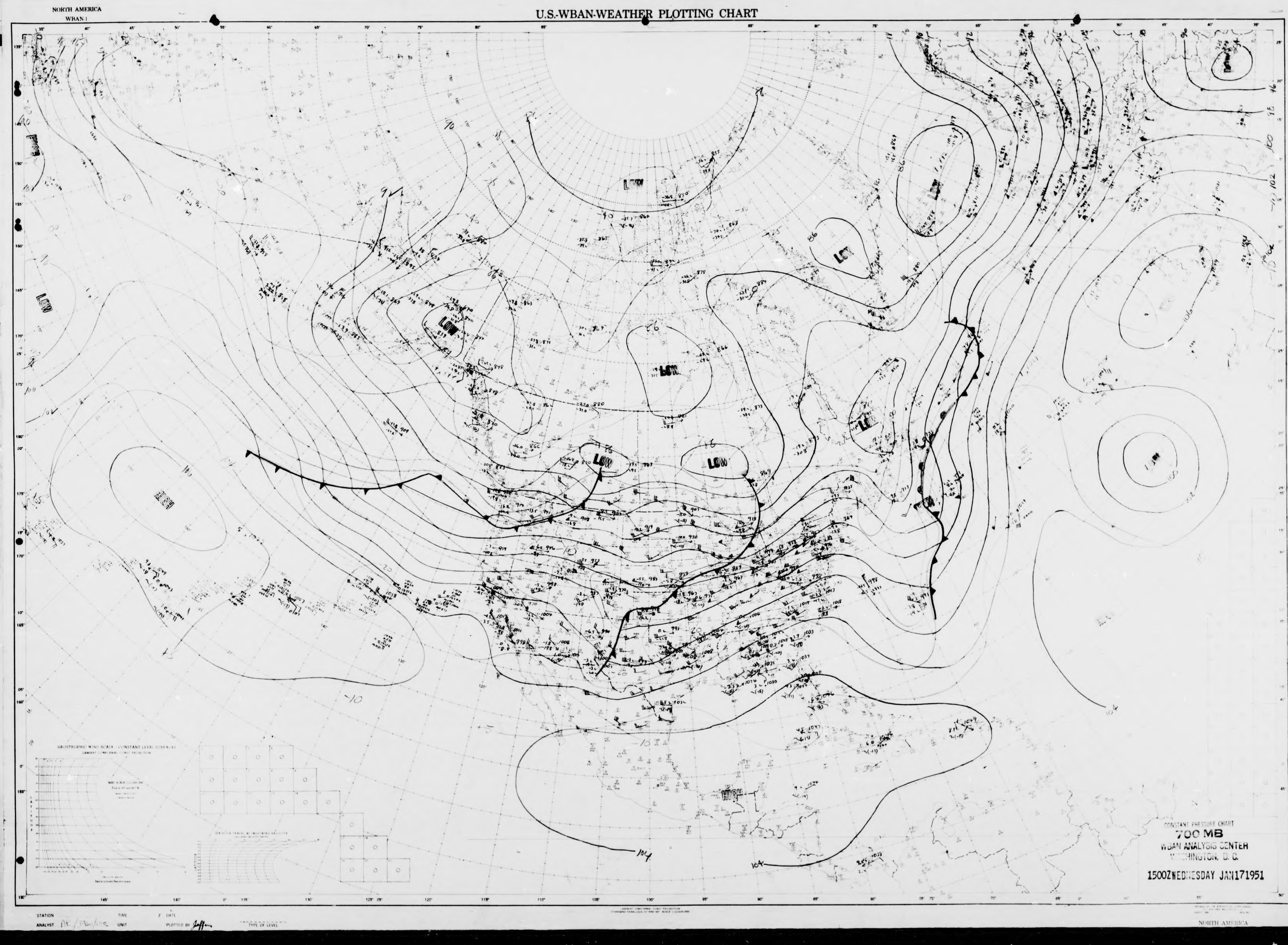
NORTH AMERICA
WBAN-1
U.S.-WBAN-WEATHER PLOTTING CHART
LOW
HIGH
CONSTANT PRESSURE CHART
700 MB
WBAN ANALYSIS CENTER
WASHINGTON, D. C.
1500Z WEDNESDAY JAN 17 1951
STATION
ANALYST
TIME
UNIT
PLOTTED BY
TYPE OF LEVEL
NORTH AMERICA

NORTH AMERICA
WBAN-1

# U.S.-WBAN-WEATHER PLOTTING CHART

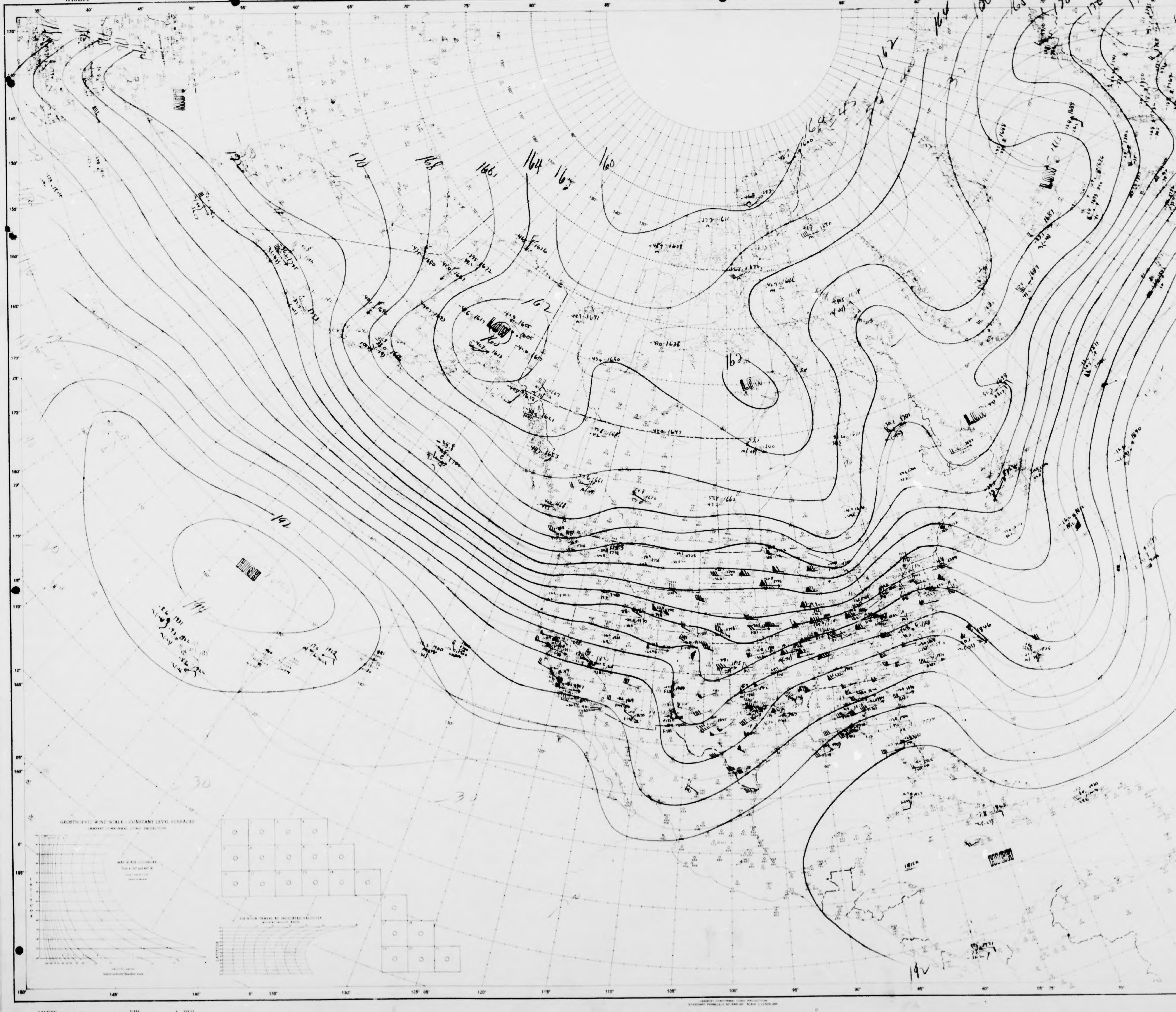


NORTH AMERICA

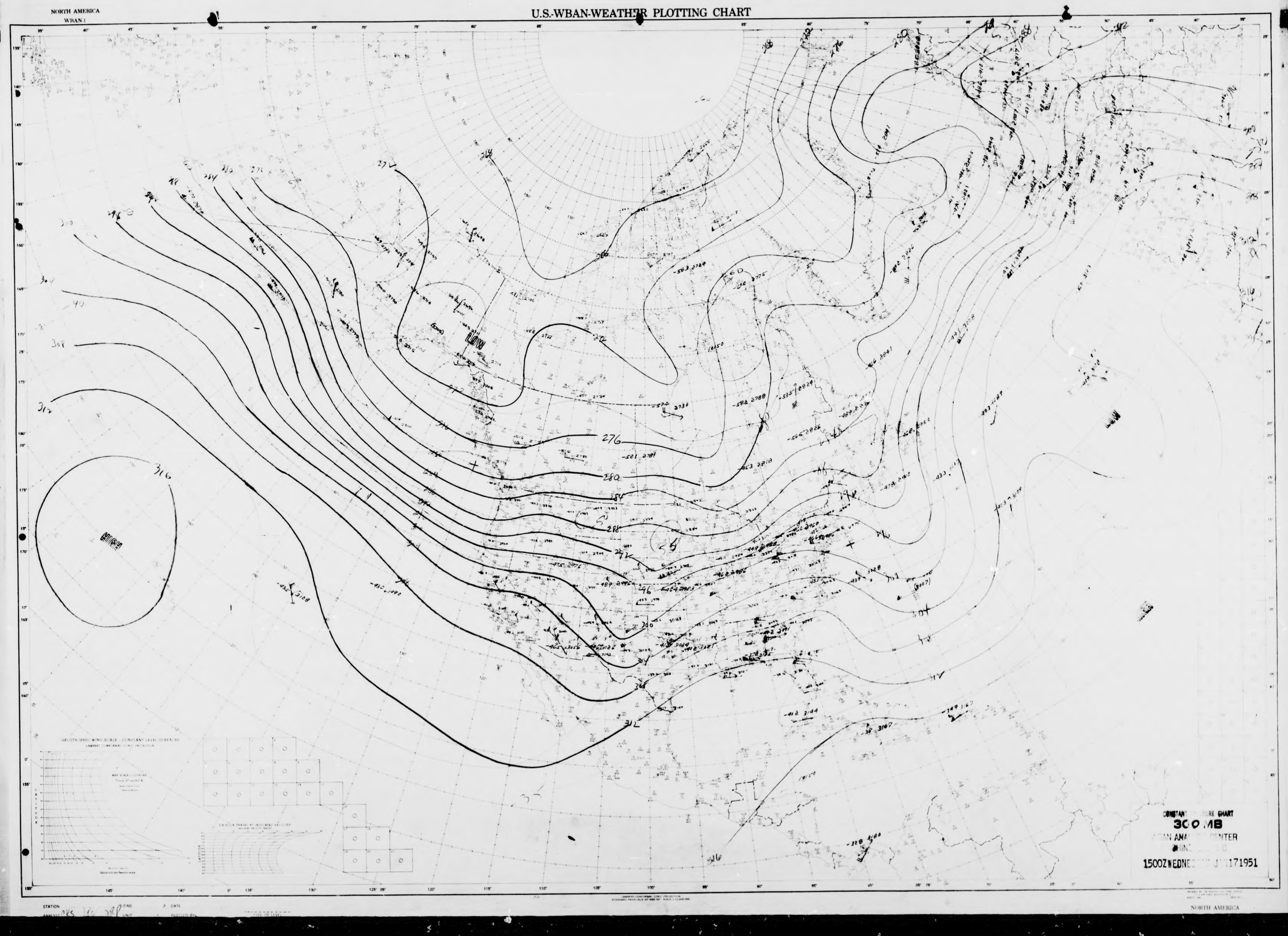

NORTH AMERICA
WBAN 1
U.S.-WBAN-WEATHER PLOTTING CHART
LOW
CONSTANT CHART
300 MB
ANA CENTER
1500Z WEDNE 171951
NORTH AMERICA

NORTH AMERICA
WBAN-1

# U.S.-WBAN-WEATHER PLOTTING CHART




STATION TIME Z DATE
ANALYST UNIT PLOTTED BY TYPE OF LEVEL

NORTH AMERICA

NORTH AMERICA
WBAN-1

# U.S.-WBAN-WEATHER PLOTTING CHART

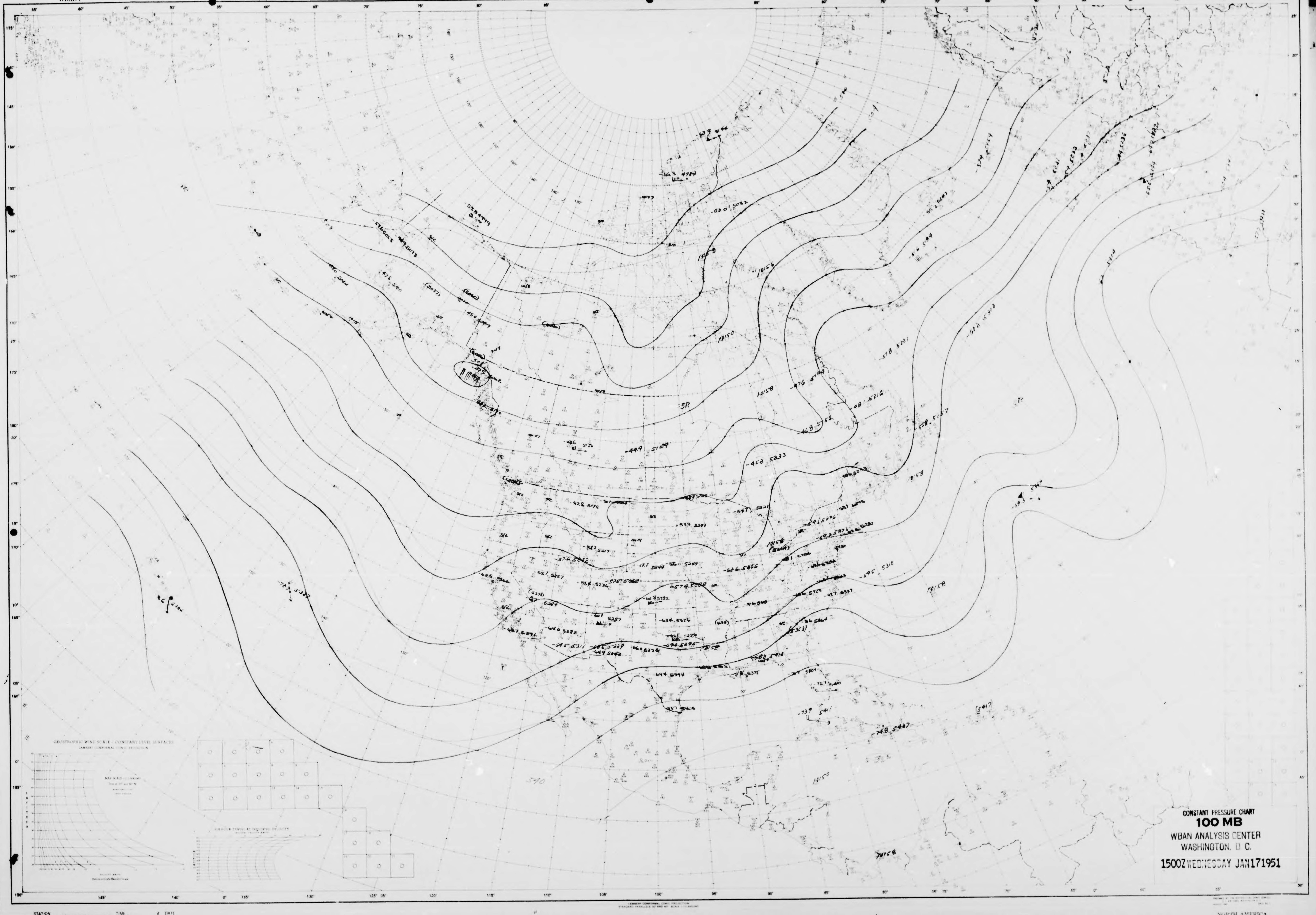


STATION TIME DATE
ANALYST UNIT PLOTTED BY

NORTH AMERICA

NORTH AMERICA
WBAN 1

# U.S.-WBAN-WEATHER PLOTTING CHART

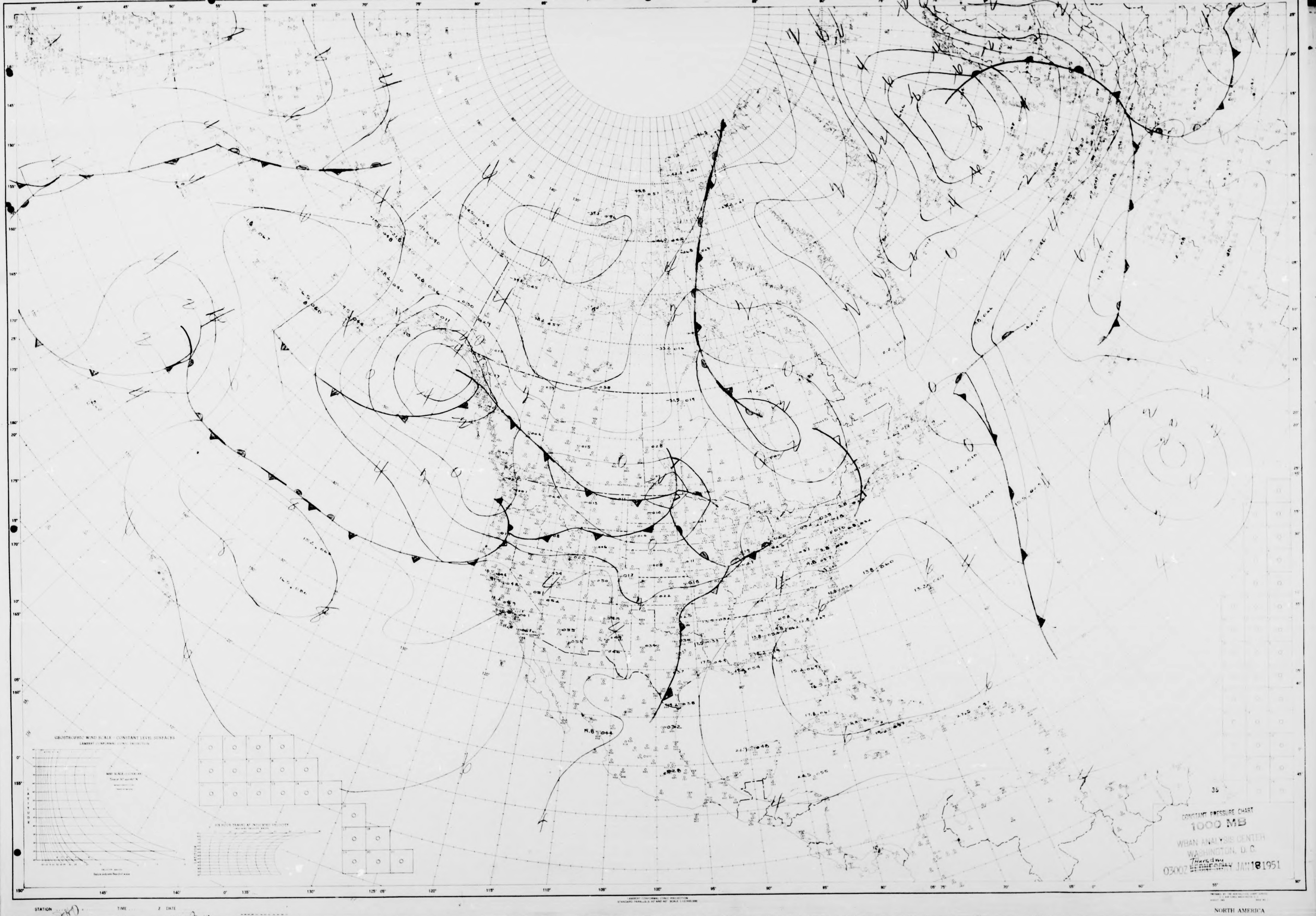


NORTH AMERICA

NORTH AMERICA
WBAN-1

# U.S.-WBAN-WEATHER PLOTTING CHART

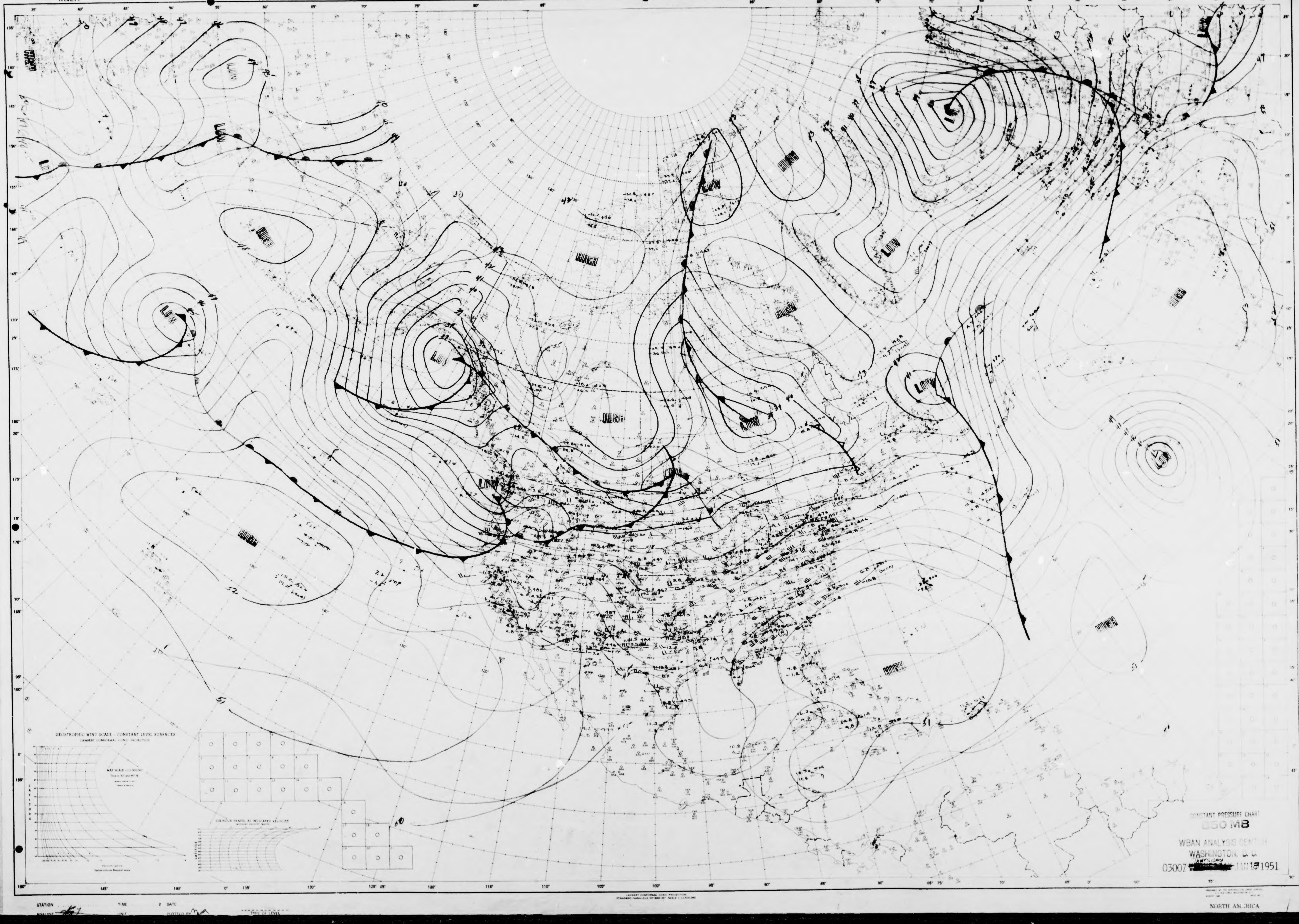


NORTH AMERICA

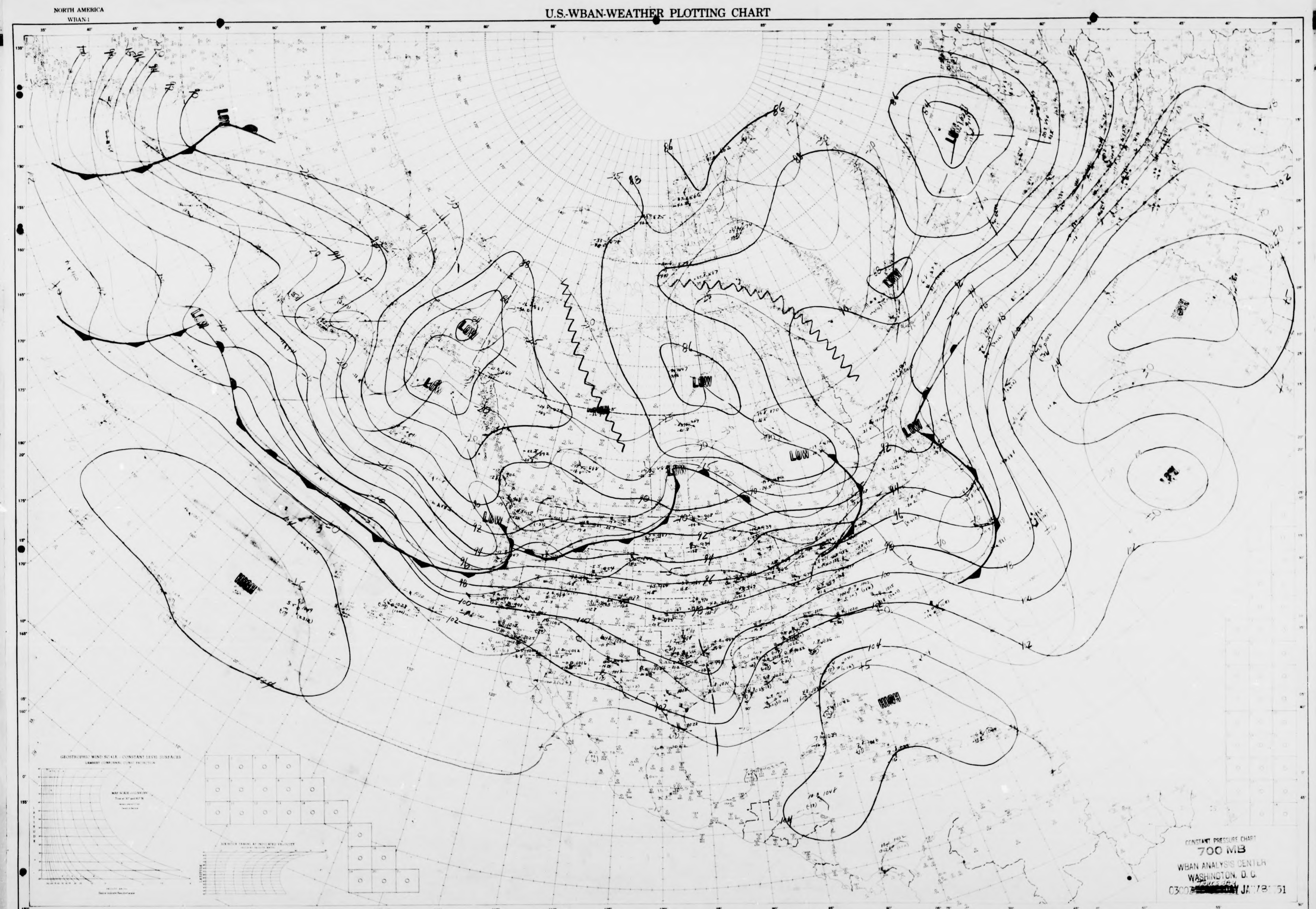
NORTH AMERICA
WBAN-1
U.S.-WBAN-WEATHER PLOTTING CHART
LOW
HIGH
CONSTANT PRESSURE CHART
700 MB
WBAN ANALYSIS CENTER
WASHINGTON, D. C.
Thursday
[redacted]
STATION
ANALYST
TIME
UNIT
DATE
PLOTTED BY
TYPE OF LEVEL
NORTH AMERICA

NORTH AMERICA
WBAN-1

# U.S.-WBAN-WEATHER PLOTTING CHART

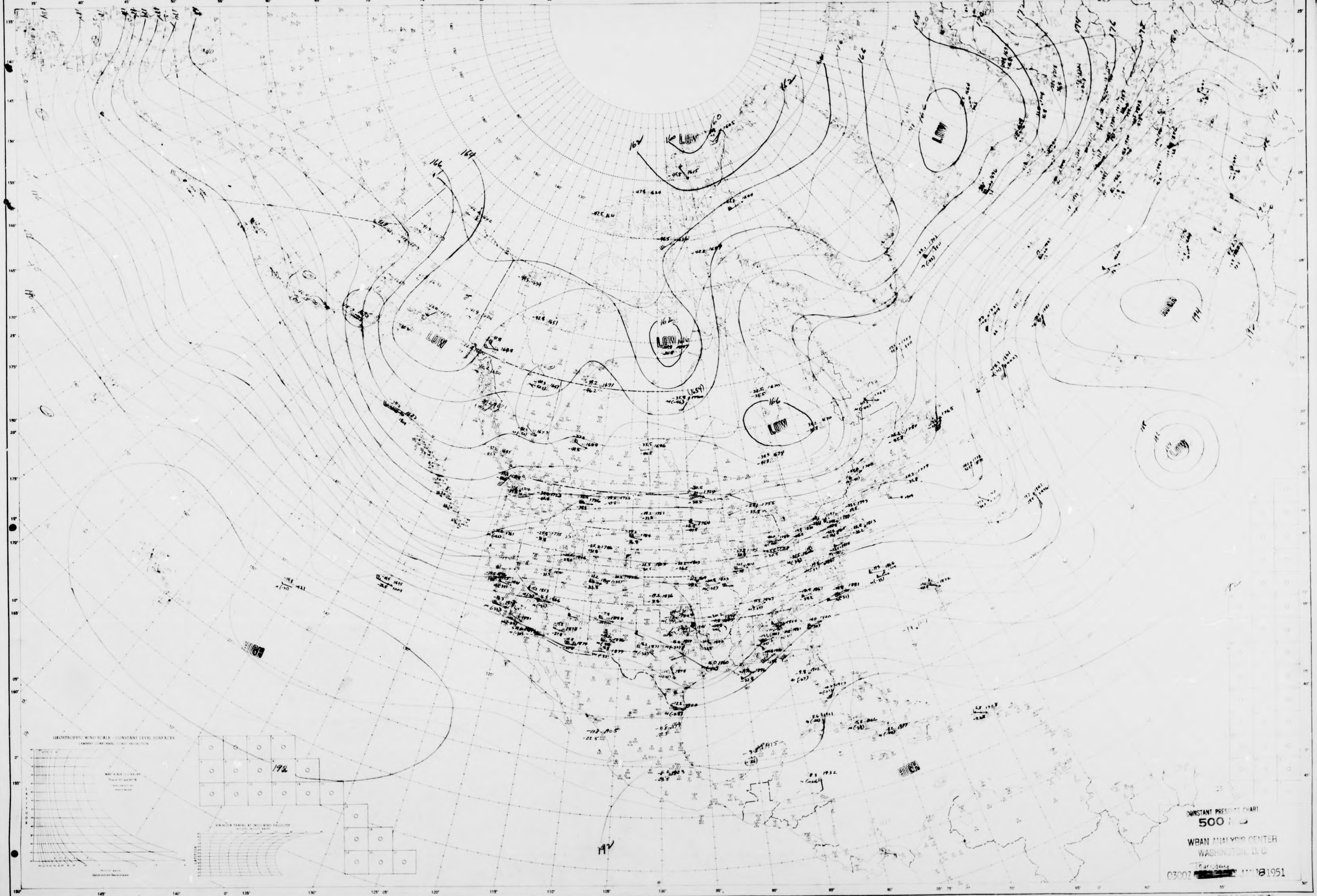


STATION
ANALYST
TIME
UNIT
DATE
PLOTTED BY
TYPE OF LEVEL

NORTH AMERICA

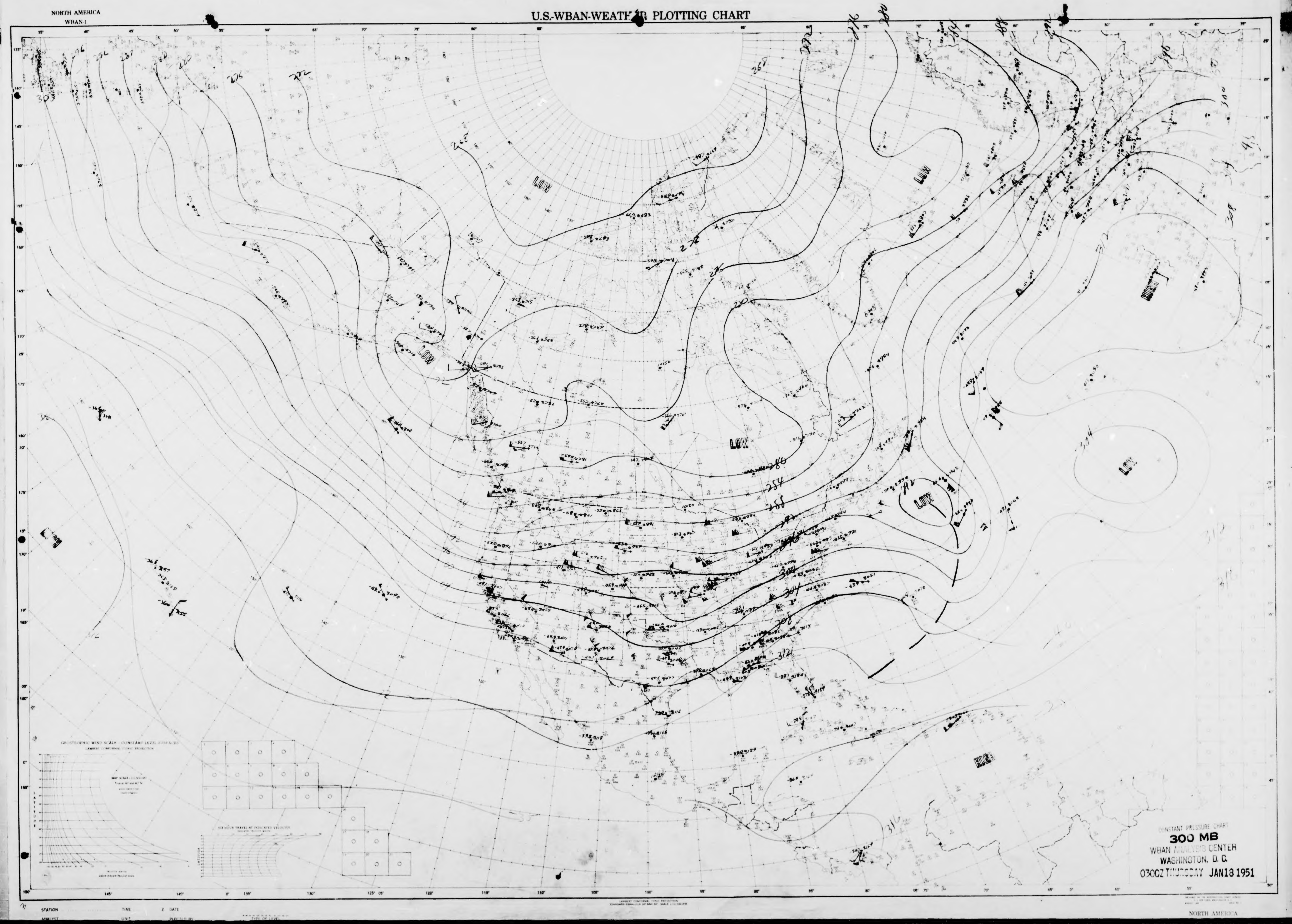

NORTH AMERICA
WBAN-1
U.S.-WBAN-WEATHER PLOTTING CHART
LOW
LOW
LOW
LOW
LOW
LOW
HIGH
CONSTANT PRESSURE CHART
300 MB
WBAN ANALYSIS CENTER
WASHINGTON, D. C.
0300Z THURSDAY JAN 18 1951
STATION
ANALYST
NORTH AMERICA

NORTH AMERICA
WBAN 1

# U.S.-WBAN-WEATHER PLOTTING CHART

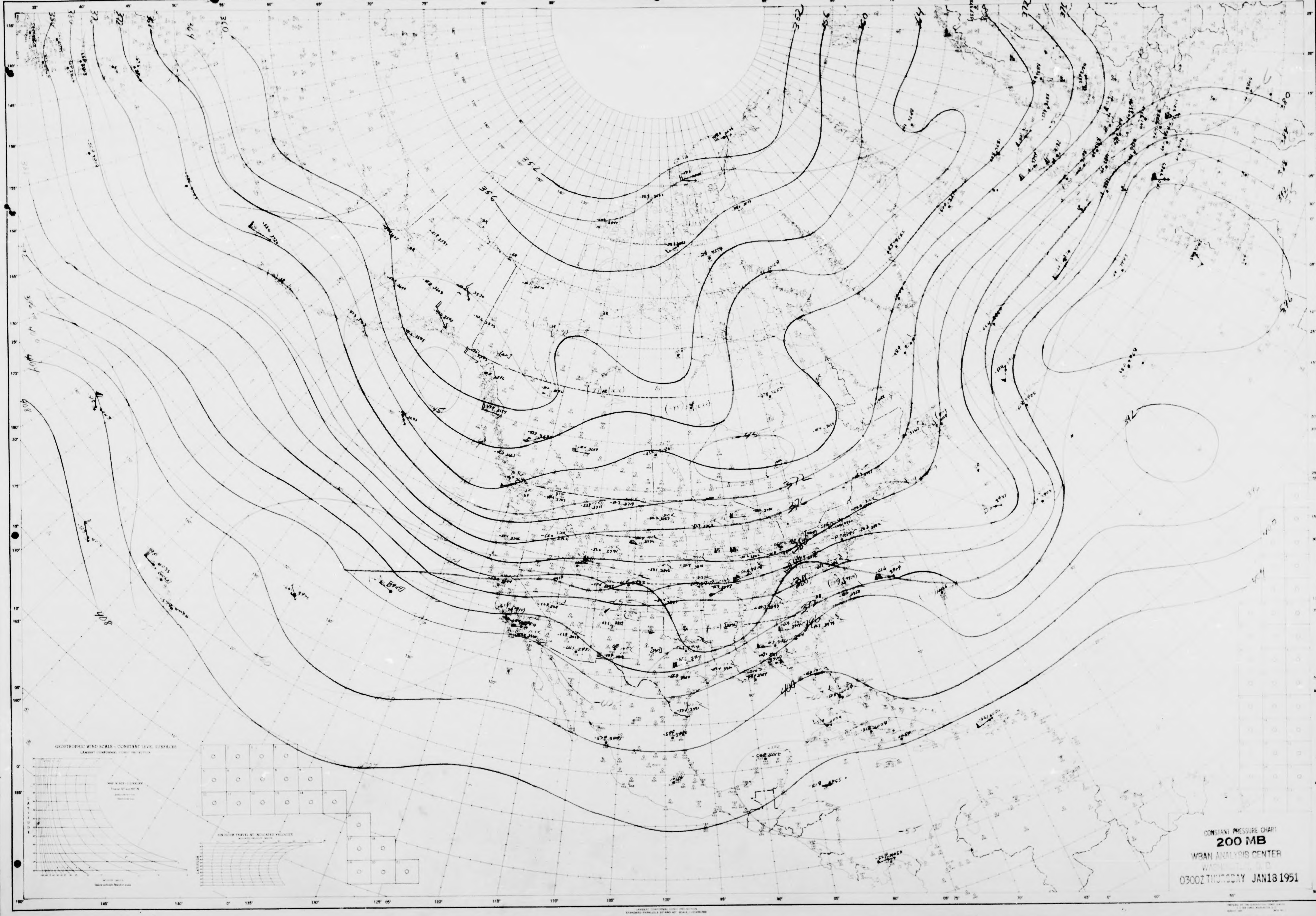


NORTH AMERICA

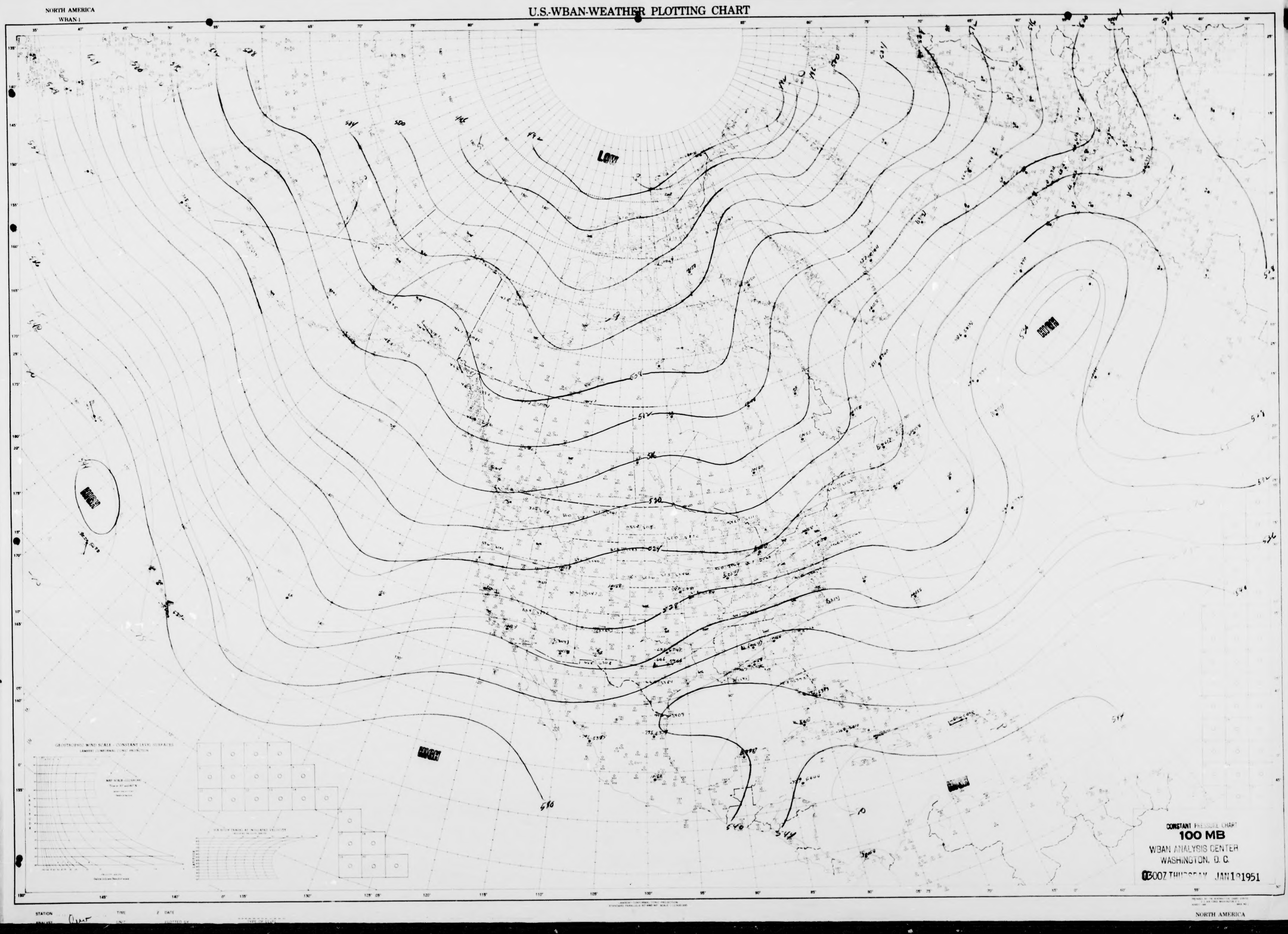
NORTH AMERICA
WBAN-1
U.S.-WBAN-WEATHER PLOTTING CHART
LOW
HIGH
HIGH
HIGH
HIGH
CONSTANT PRESSURE CHART
100 MB
WBAN ANALYSIS CENTER
WASHINGTON, D. C.
NORTH AMERICA

NORTH AMERICA
WBAN-1

# U.S.-WBAN-WEATHER PLOTTING CHART

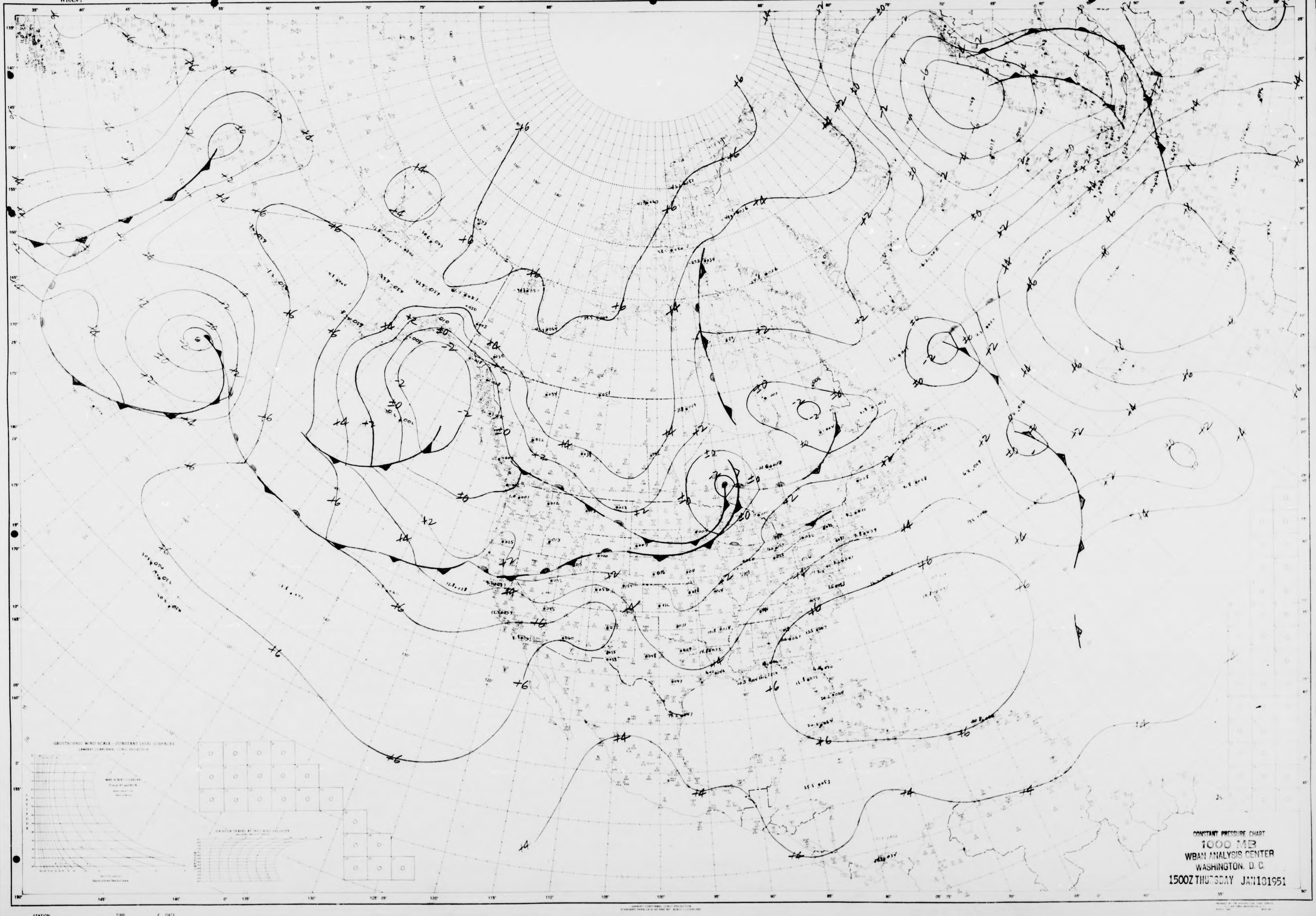


STATION
ANALYST FS.

NORTH AMERICA

NORTH AMERICA
WBAN-1

# U.S.-WBAN-WEATHER PLOTTING CHART

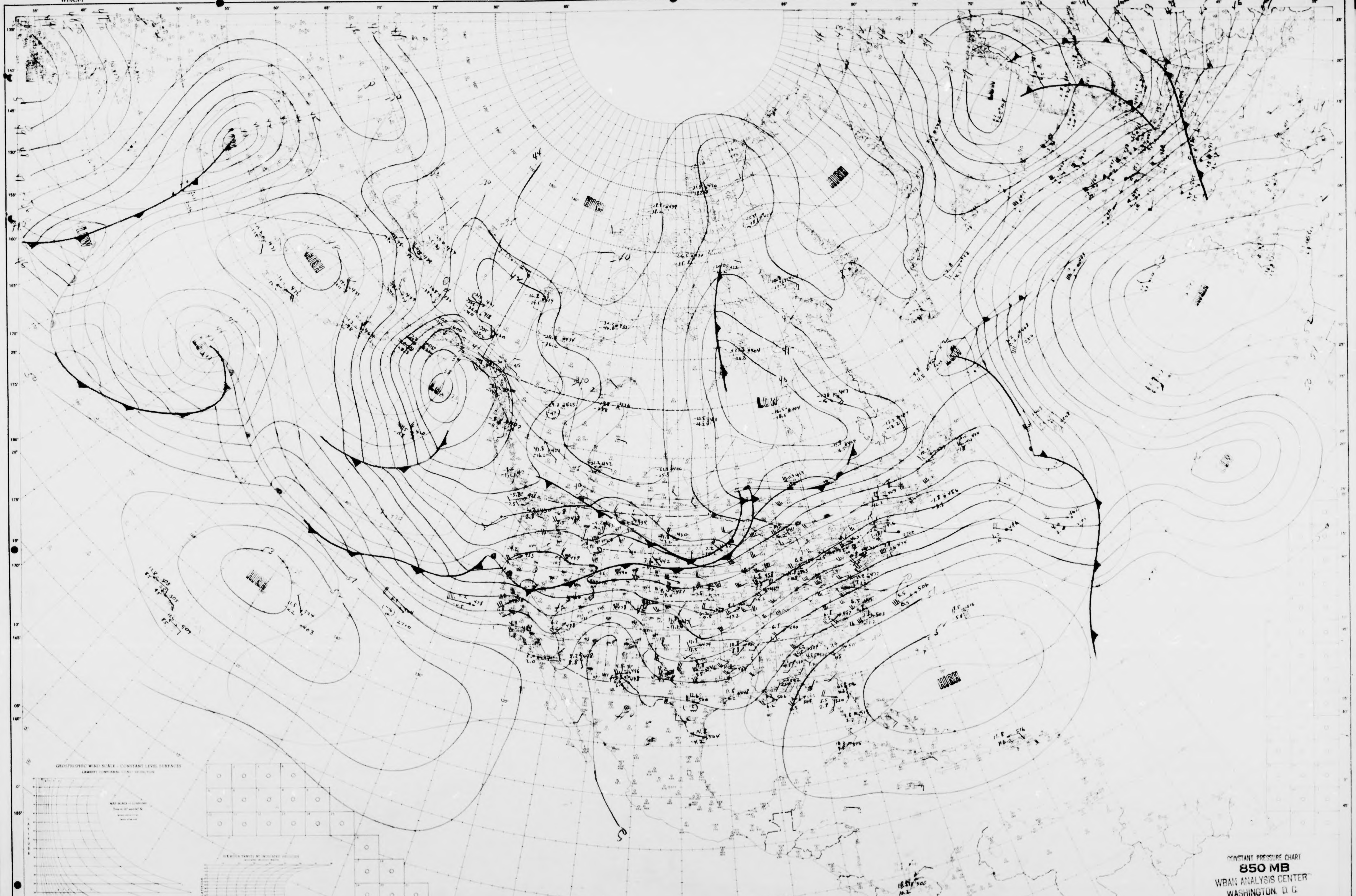


STATION — TIME — Z DATE
ANALYST — UNIT — PLOTTED BY — TYPE OF LEVEL

NORTH AMERICA

NORTH AMERICA
WBAN-1

# U.S.-WBAN-WEATHER PLOTTING CHART

NORTH AMERICA

NORTH AMERICA
WBAN-1

# U.S.-WBAN-WEATHER PLOTTING CHART

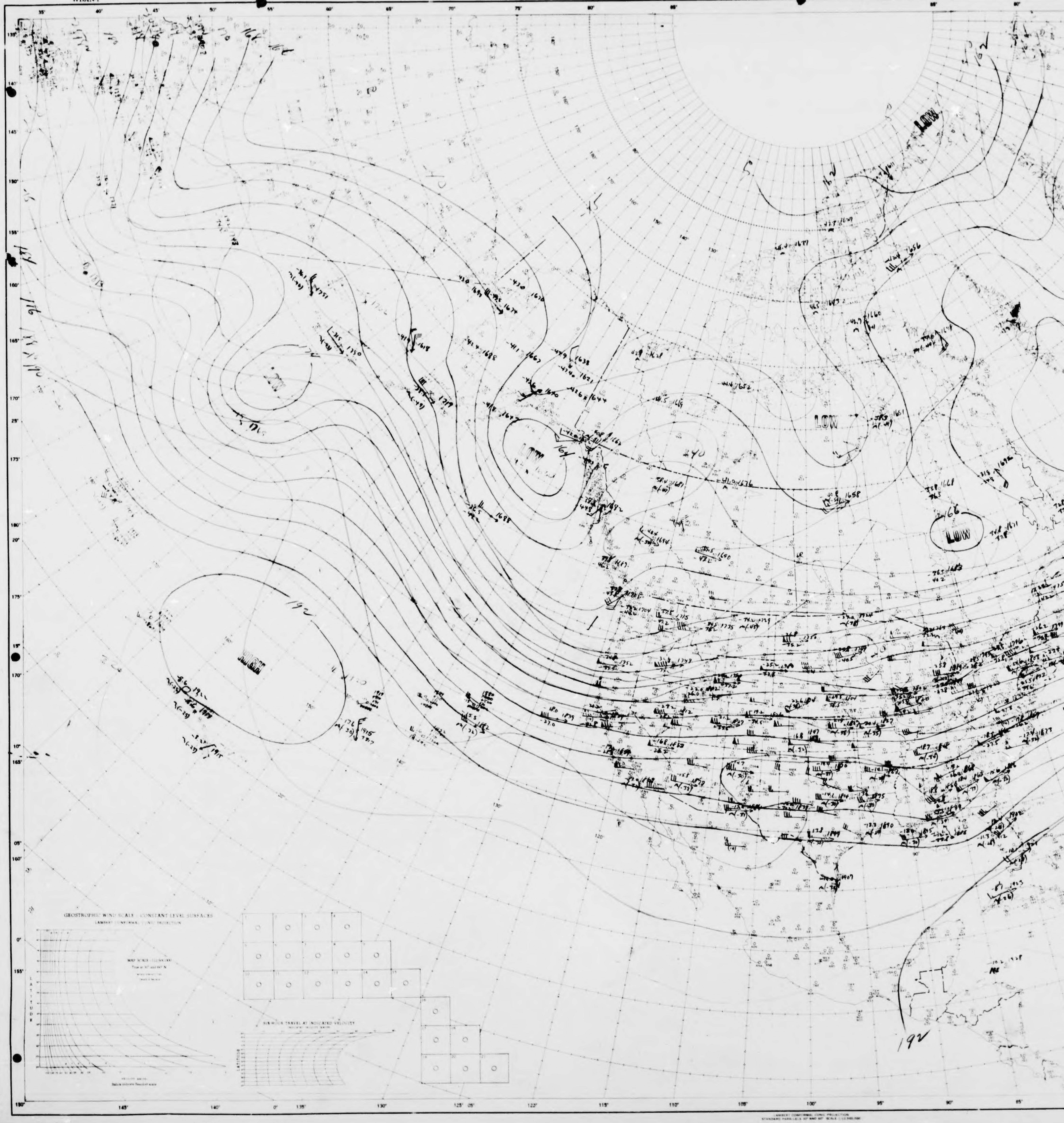


STATION | TIME | DATE
ANALYST CFB + AD | UNIT | PLOTTED BY | TYPE OF LEVEL

NORTH AMERICA

NORTH AMERICA
WBAN-1

# U.S.-WBAN-WEATHER PLOTTING CHART

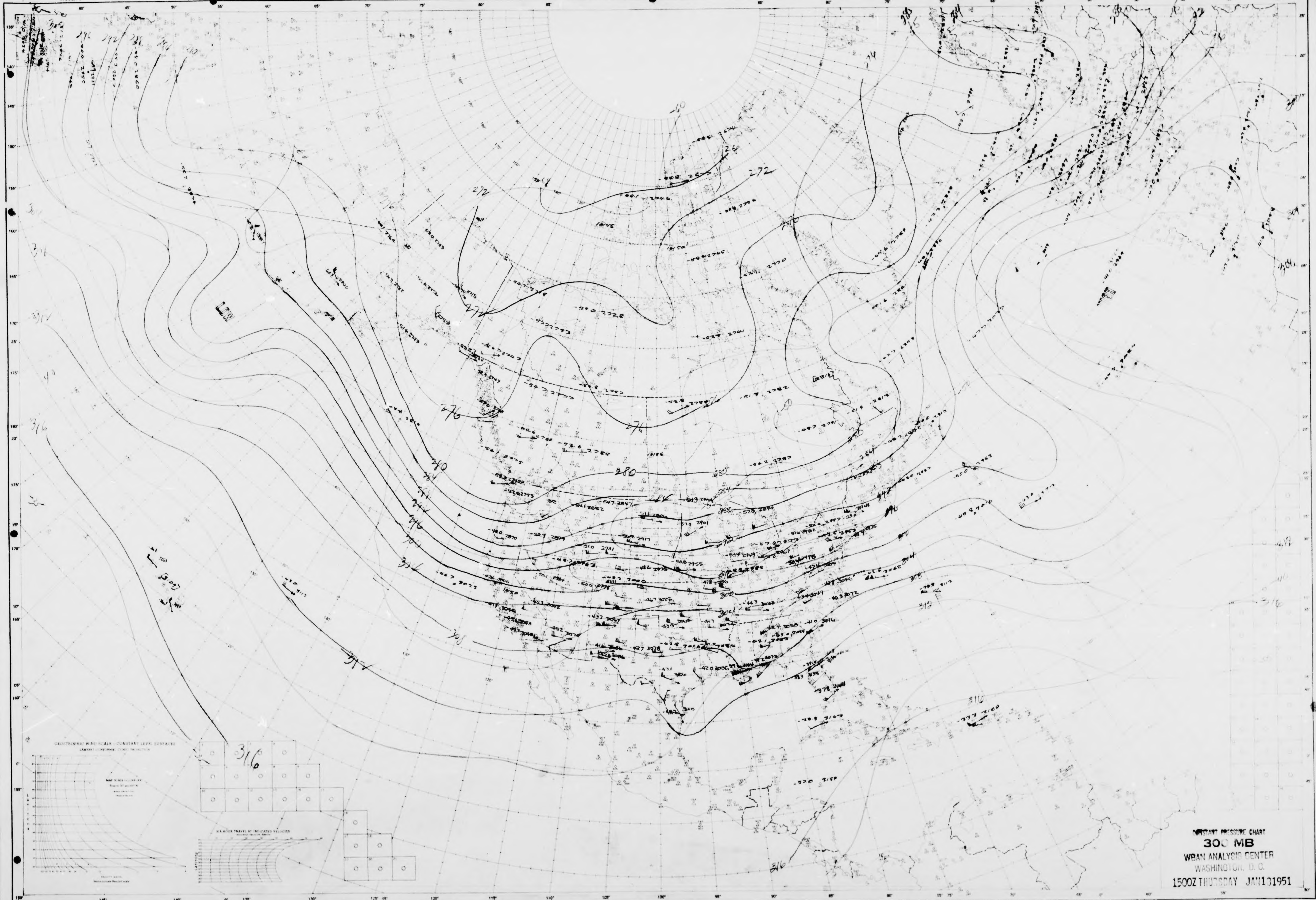


STATION TIME Z DATE

ANALYST UNIT PLOTTED BY

NORTH AMERICA

NORTH AMERICA
WBAN-1

# U.S.-WBAN-WEATHER PLOTTING CHART

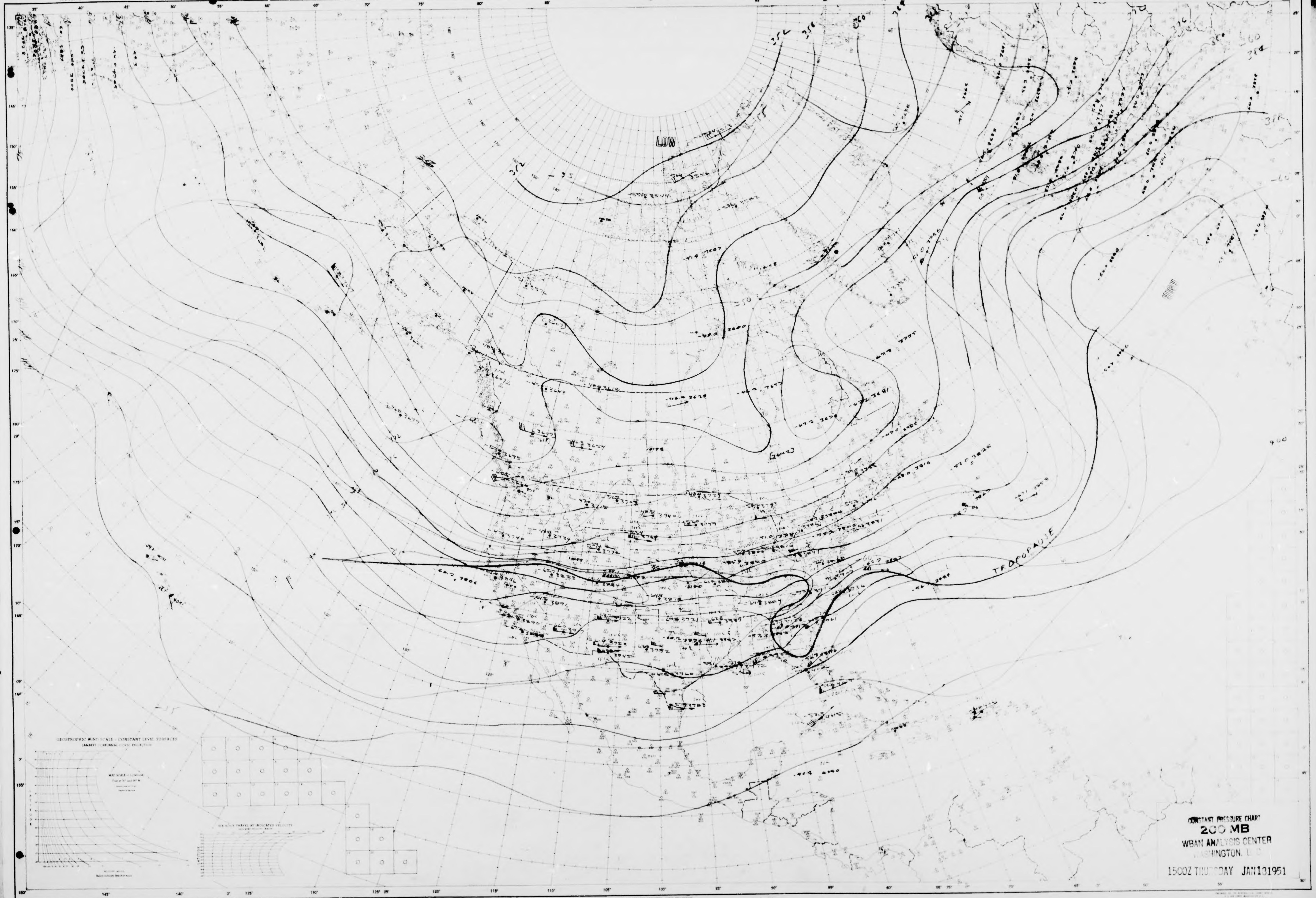


NORTH AMERICA

NORTH AMERICA
WBAN 1

# U.S.-WBAN-WEATHER PLOTTING CHART

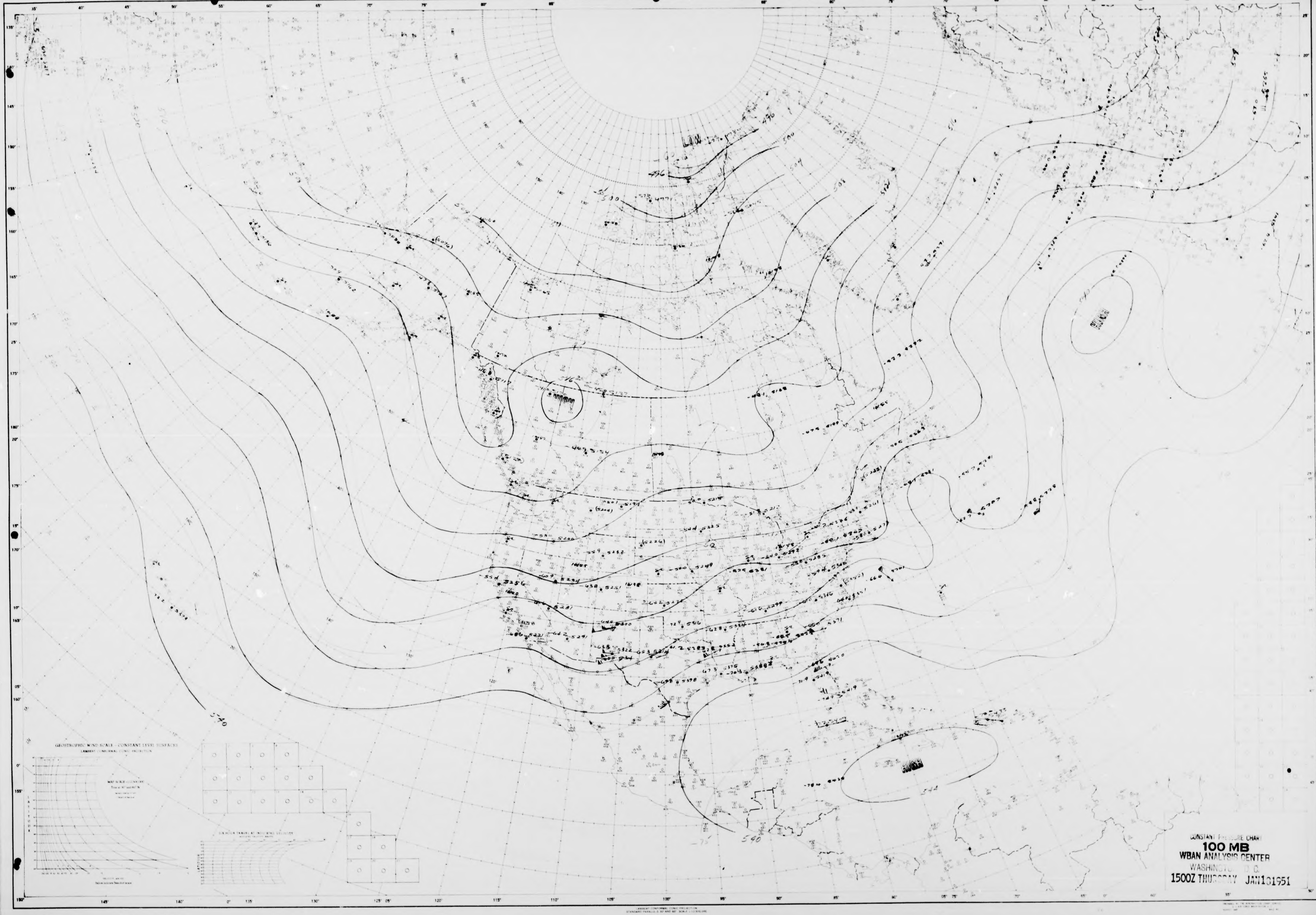


NORTH AMERICA

NORTH AMERICA
WBAN 1

# U.S.-WBAN-WEATHER PLOTTING CHART

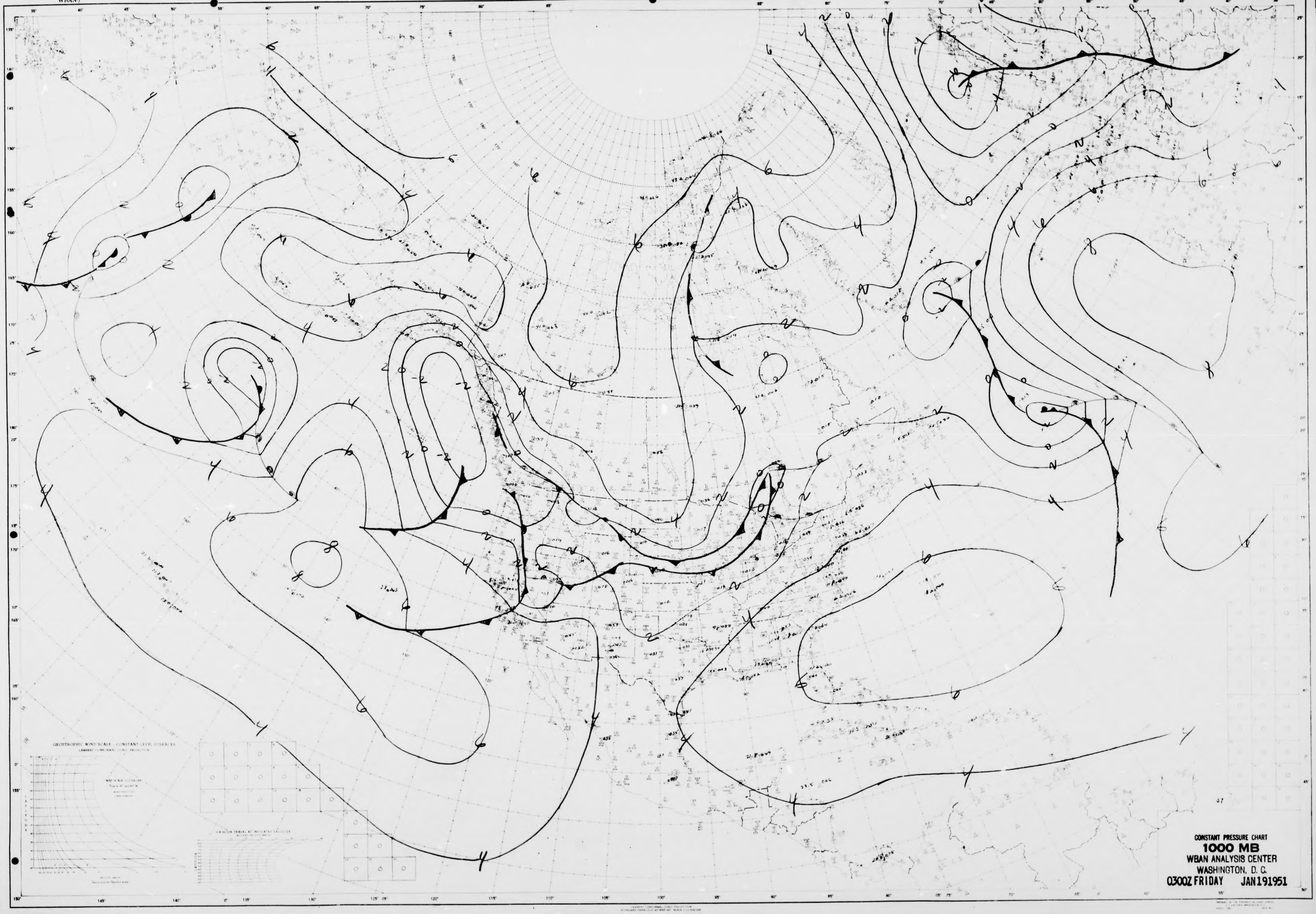

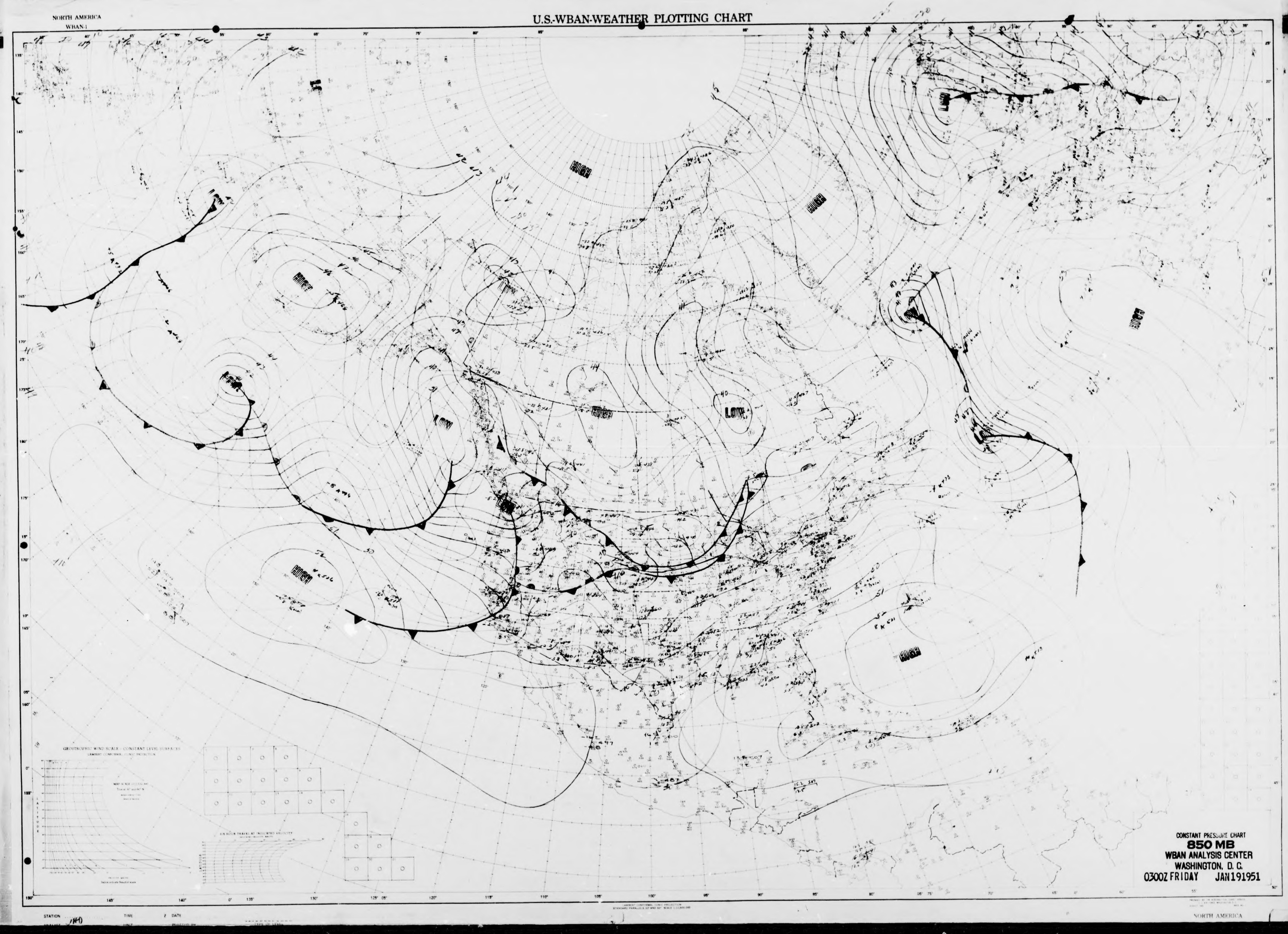
NORTH AMERICA
WBAN-1
U.S.-WBAN-WEATHER PLOTTING CHART
HIGH
LOW
GEOSTROPHIC WIND SCALE - CONSTANT LEVEL SURFACES
CONSTANT PRESSURE CHART
850 MB
WBAN ANALYSIS CENTER
WASHINGTON, D. C.
0300Z FRIDAY JAN 19 1951
NORTH AMERICA

NORTH AMERICA
WBAN-1

# U.S.-WBAN-WEATHER PLOTTING CHART

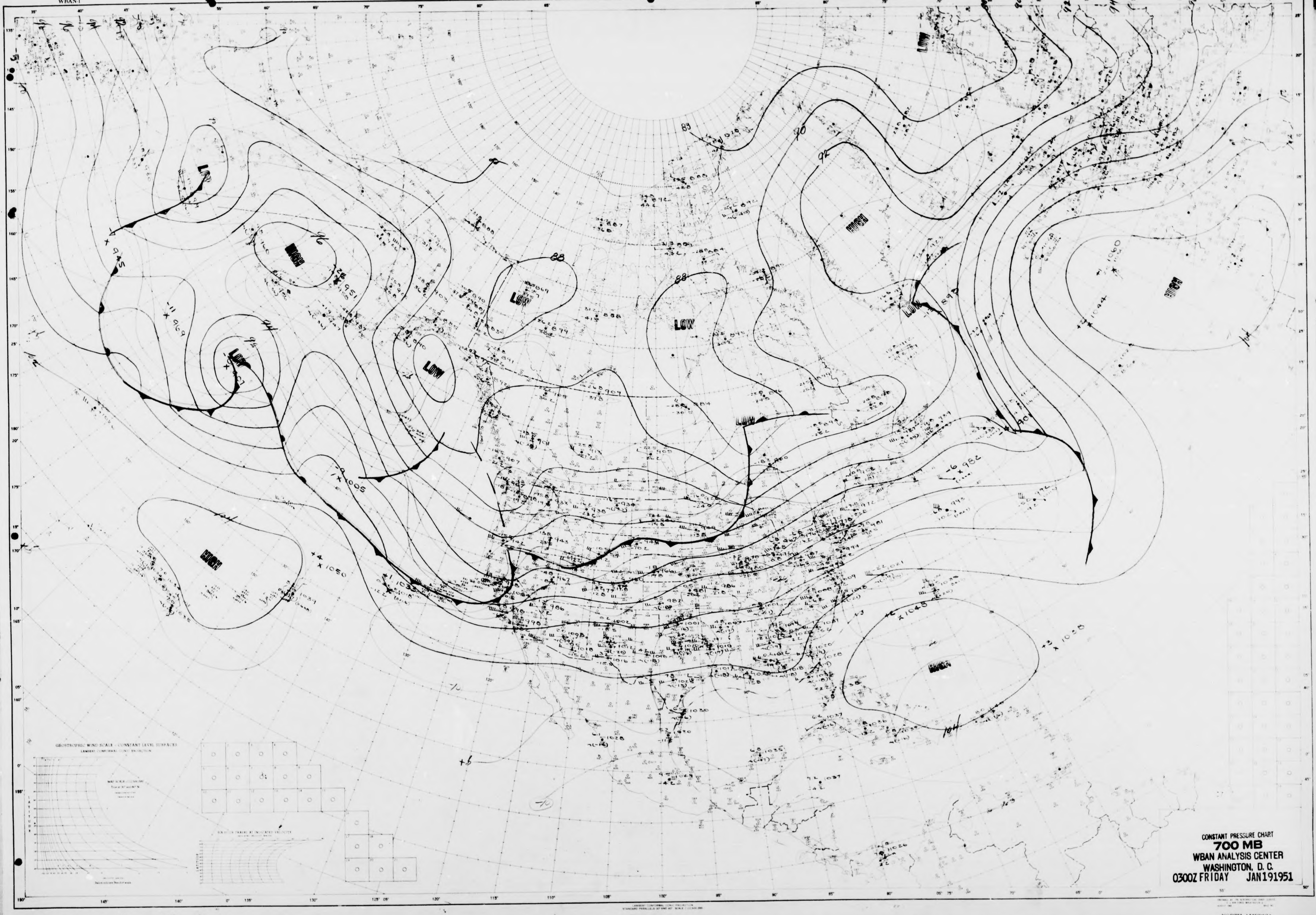


NORTH AMERICA

NORTH AMERICA
WBAN-1

# U.S.-WBAN-WEATHER PLOTTING CHART

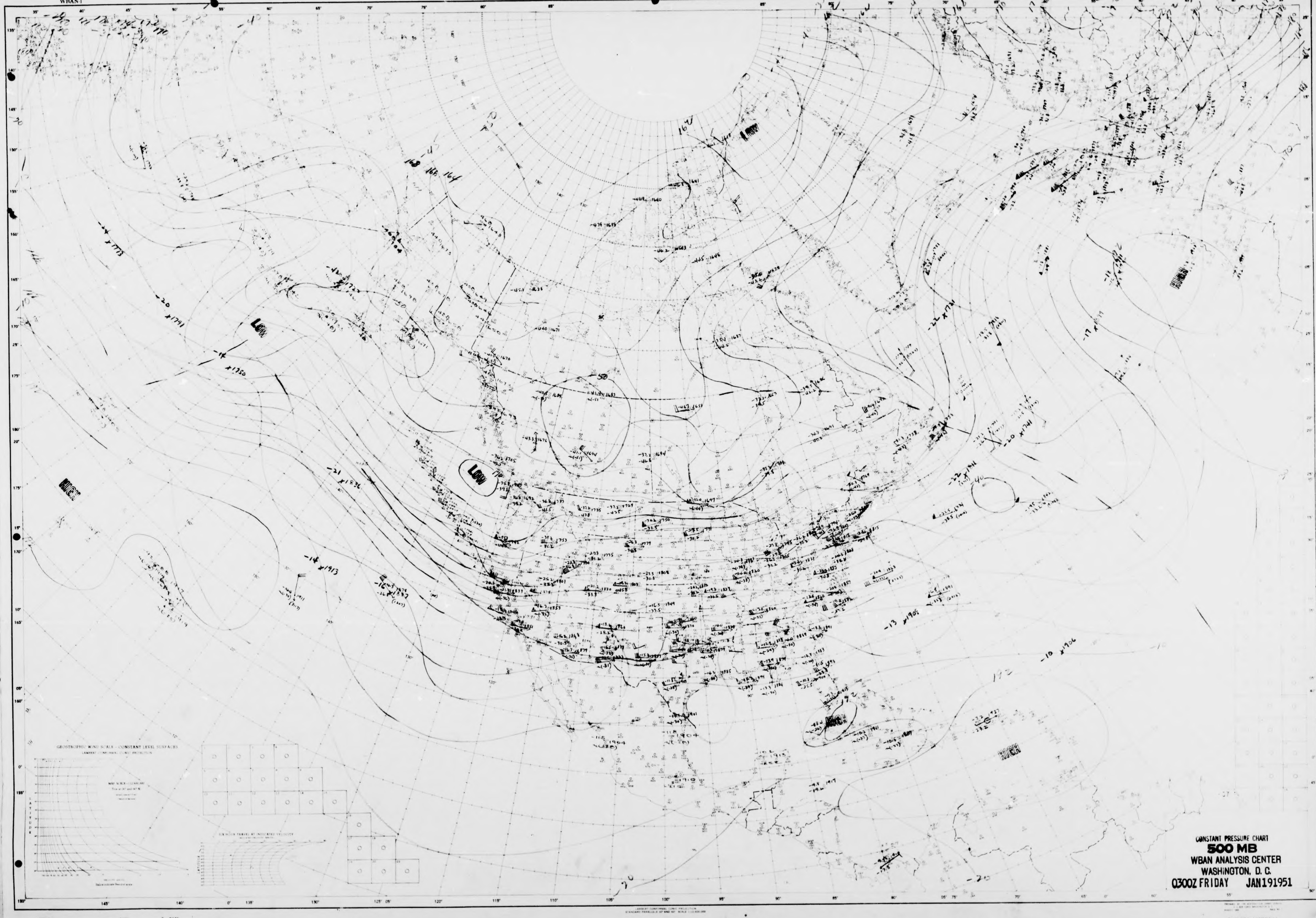


NORTH AMERICA

NORTH AMERICA
WBAN-1

# U.S.-WBAN-WEATH[illegible] PLOTTING CHART

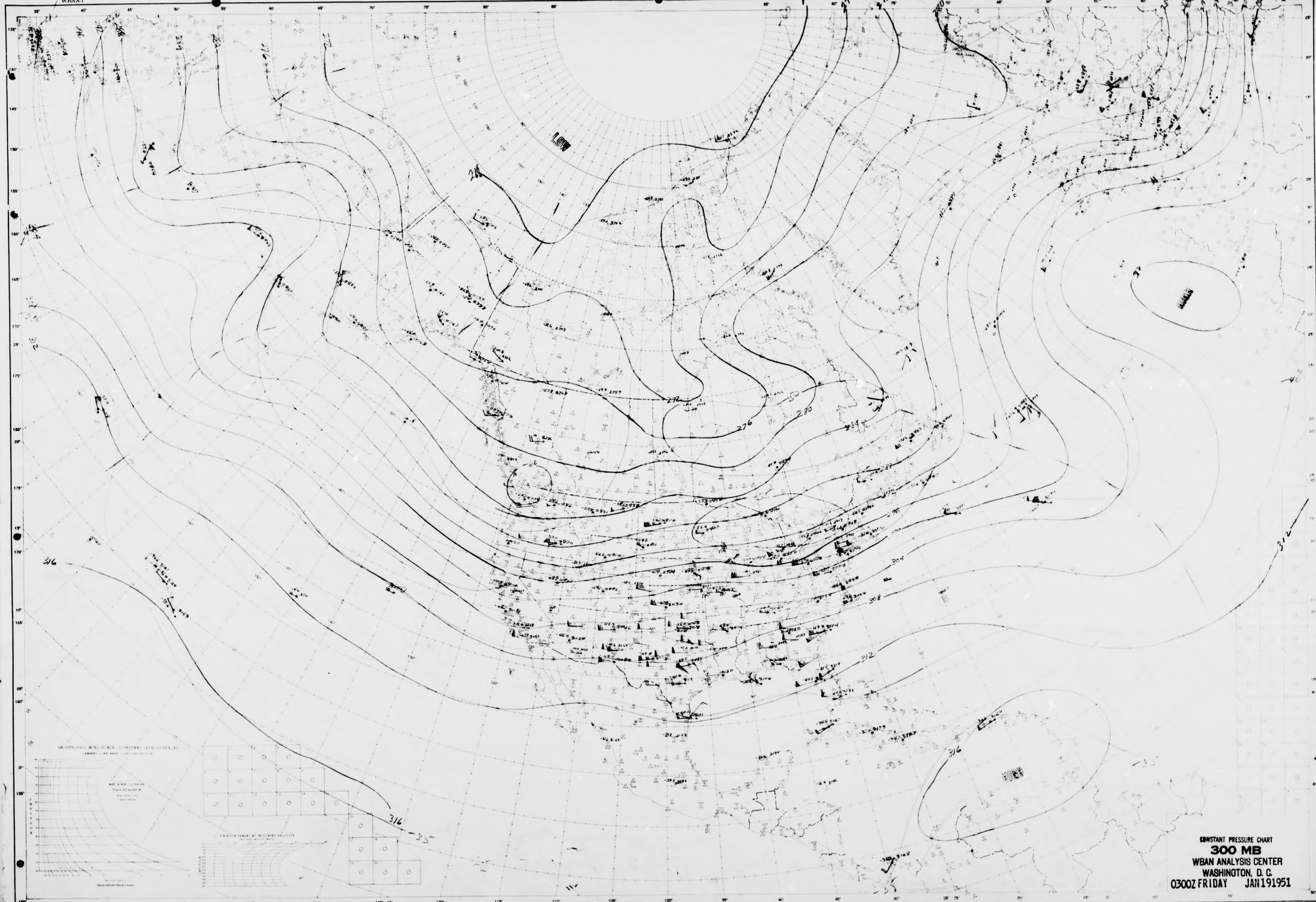


STATION TIME DATE

NORTH AMERICA

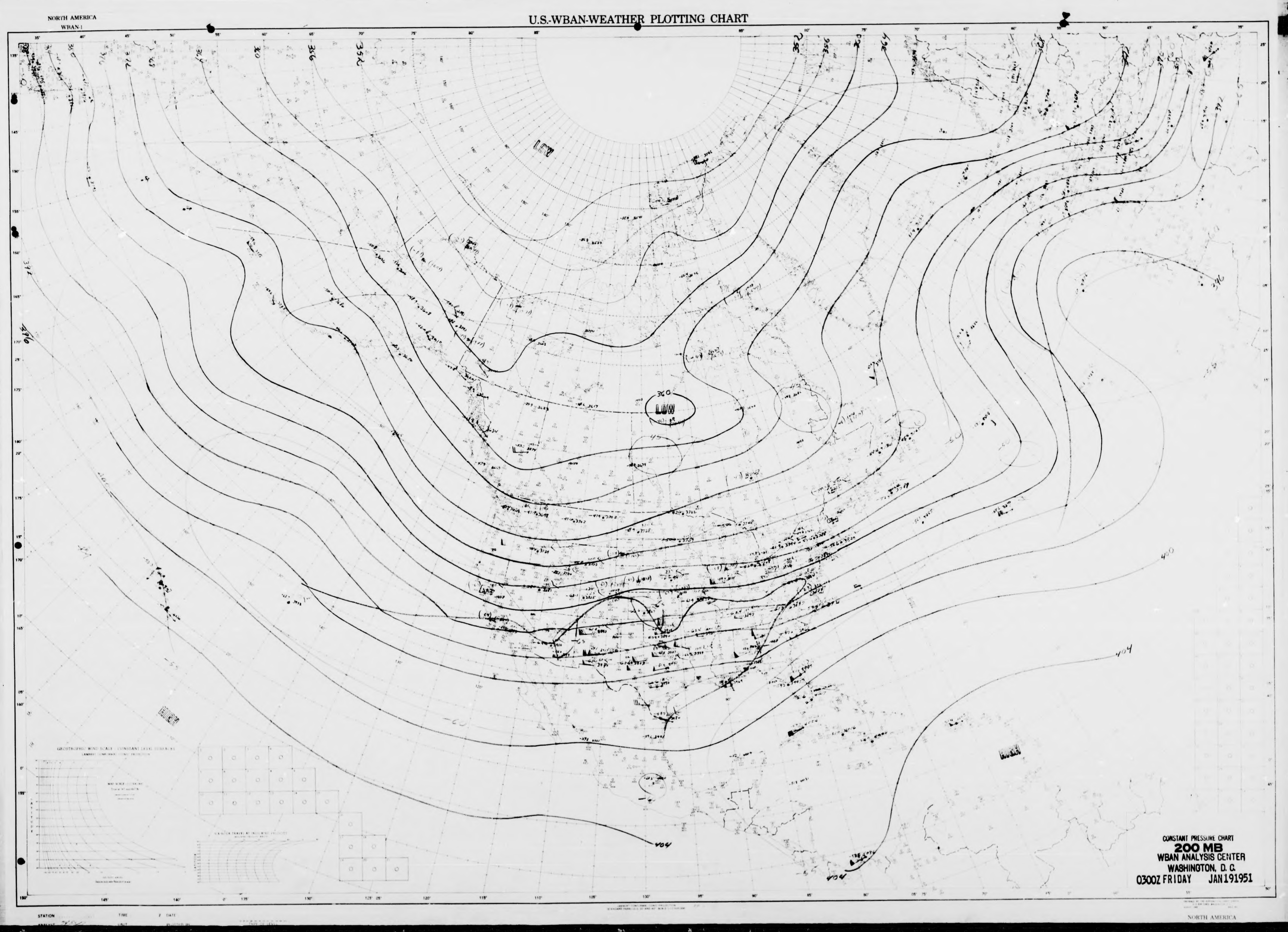

NORTH AMERICA
WBAN-1
U.S.-WBAN-WEATHER PLOTTING CHART
LOW
LOW
HIGH
HIGH
CONSTANT PRESSURE CHART
200 MB
WBAN ANALYSIS CENTER
WASHINGTON, D. C.
0300Z FRIDAY JAN 19 1951
NORTH AMERICA

NORTH AMERICA
WBAN 1

# U.S.-WBAN-WEATHER PLOTTING CHART

STATION TIME DATE

NORTH AMERICA
WBAN 1

## U.S.-WBAN-WEATHER PLOTTING CHART

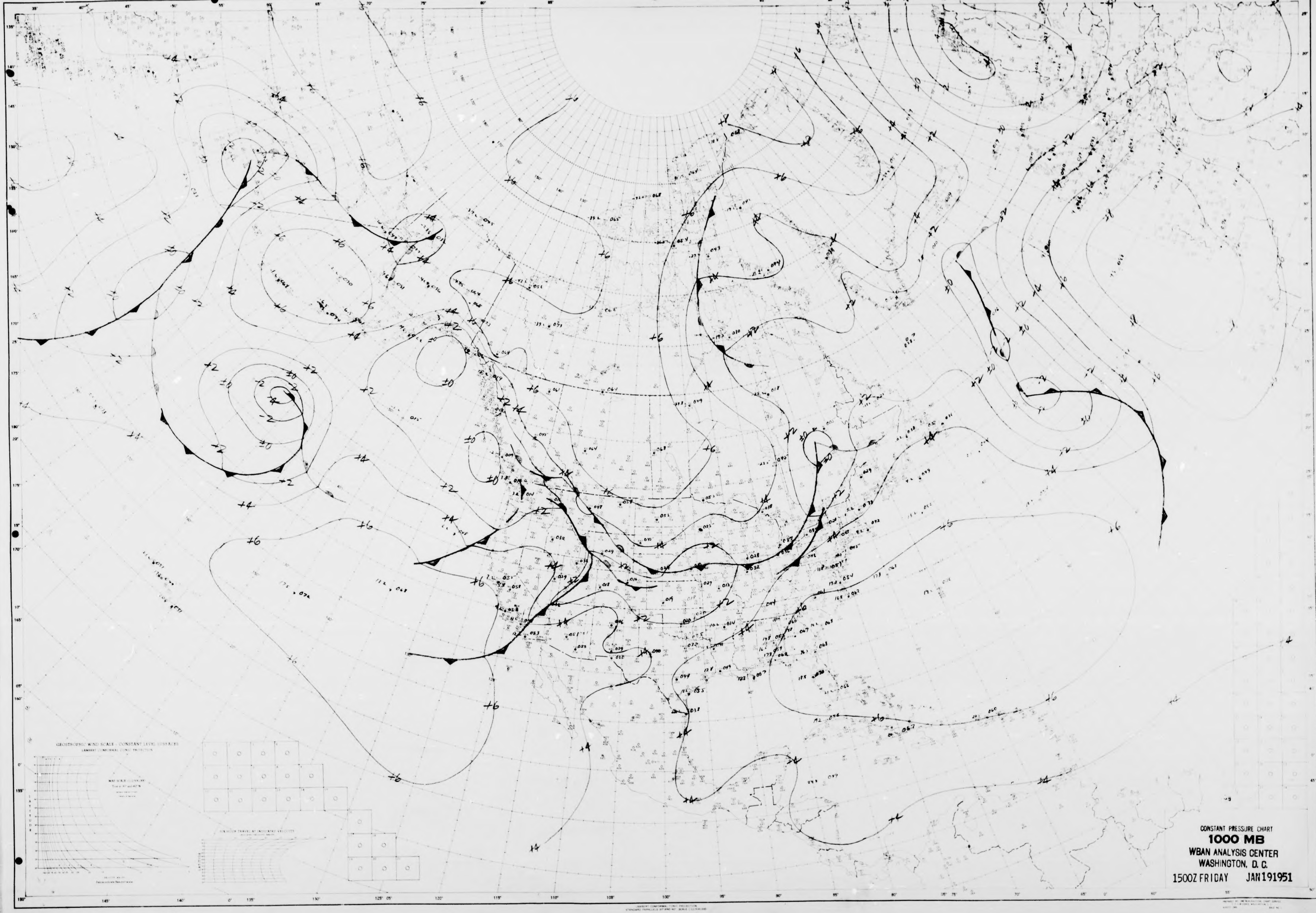


NORTH AMERICA

NORTH AMERICA
WBAN-1

U.S.-WBAN-WEATHER PLOTTING CHART

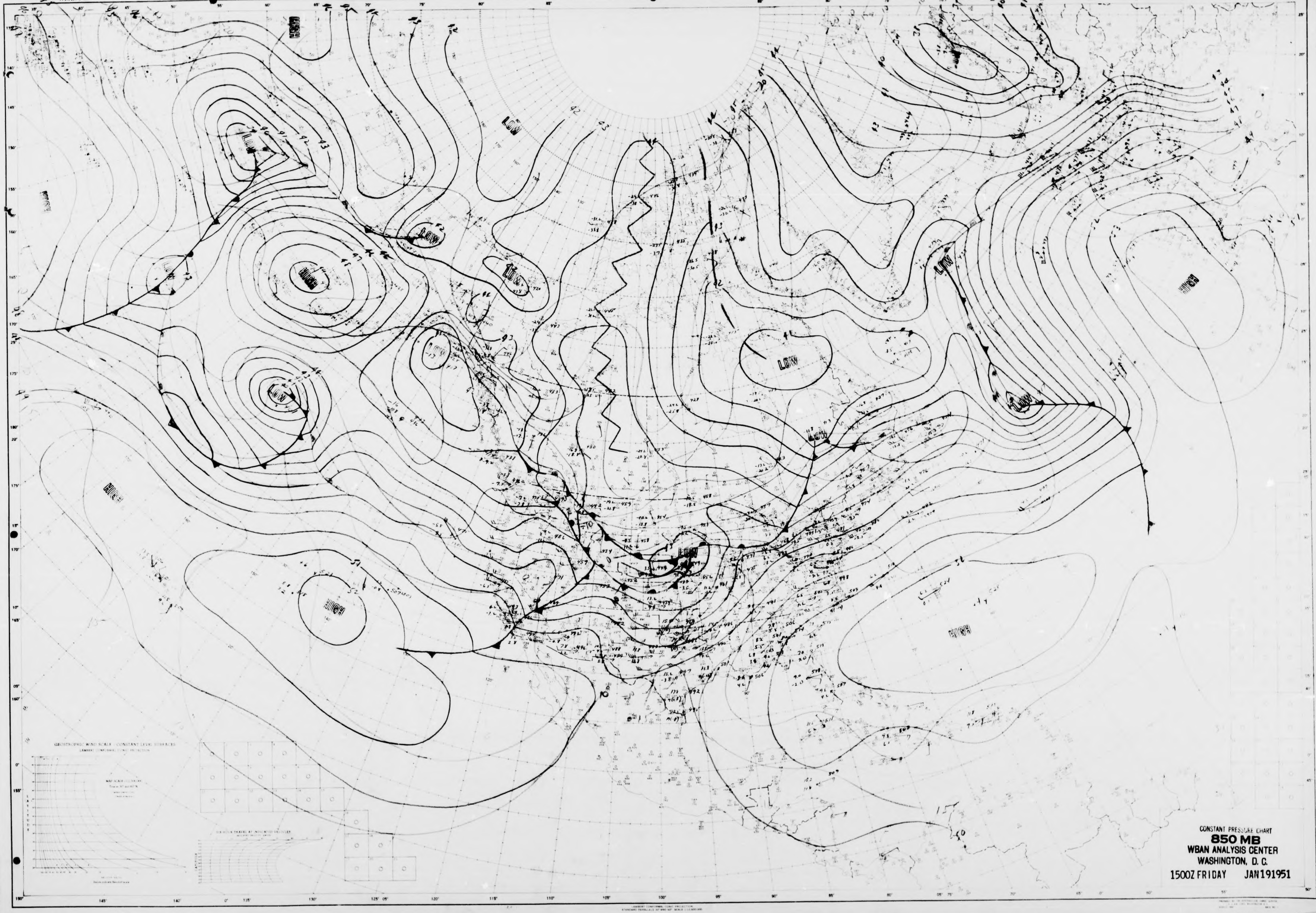


STATION TIME DATE
ANALYST UNIT PLOTTED BY TYPE OF LEVEL

NORTH AMERICA

NORTH AMERICA
WBAN-1

# U.S.-WBAN-WEATHER PLOTTING CHART

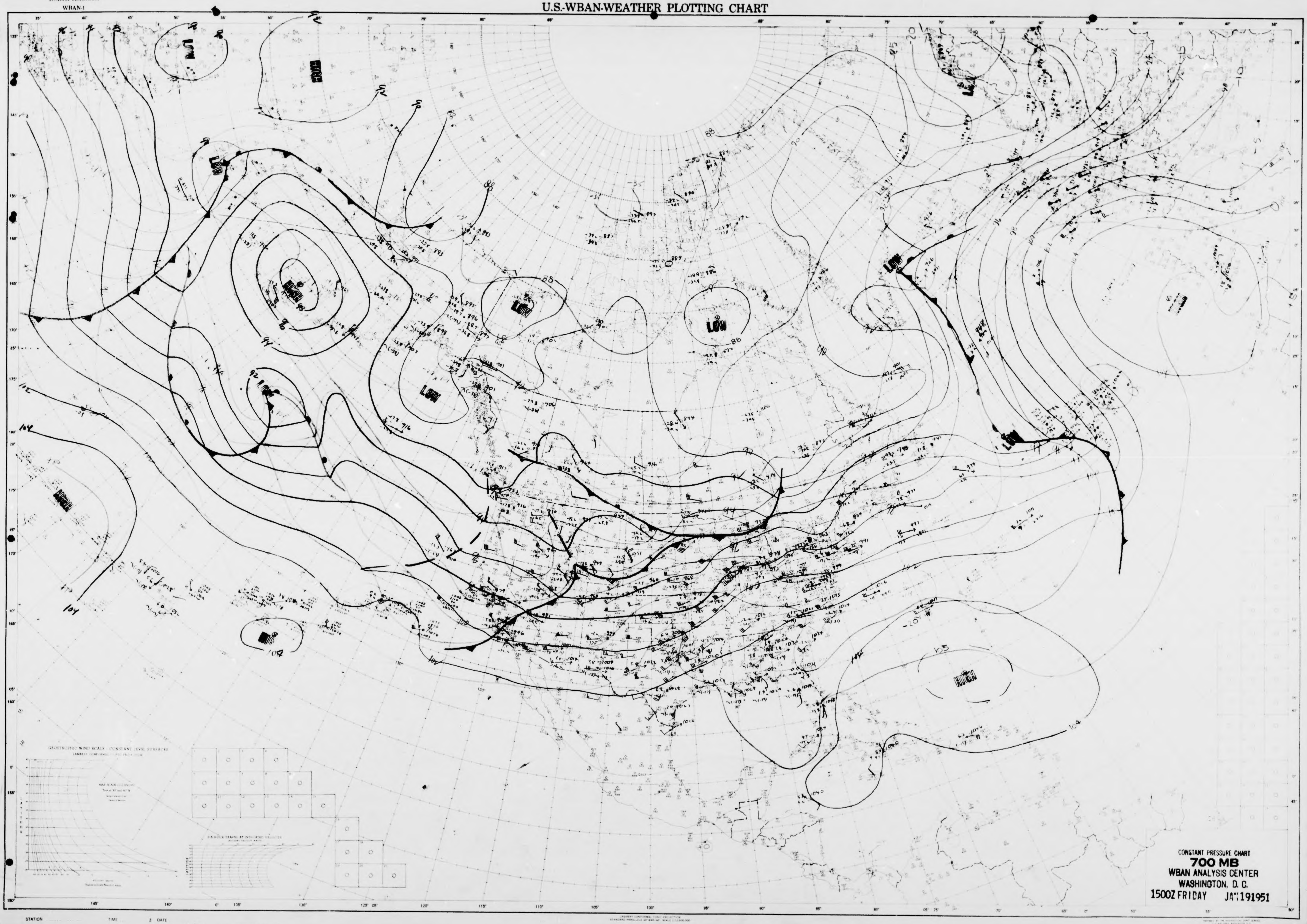


STATION TIME Z DATE
ANALYST UNIT PLOTTED BY TYPE OF LEVEL

NORTH AMERICA

NORTH AMERICA
WBAN-1

U.S.-WBAN-WEATHER PLOTTING CHART

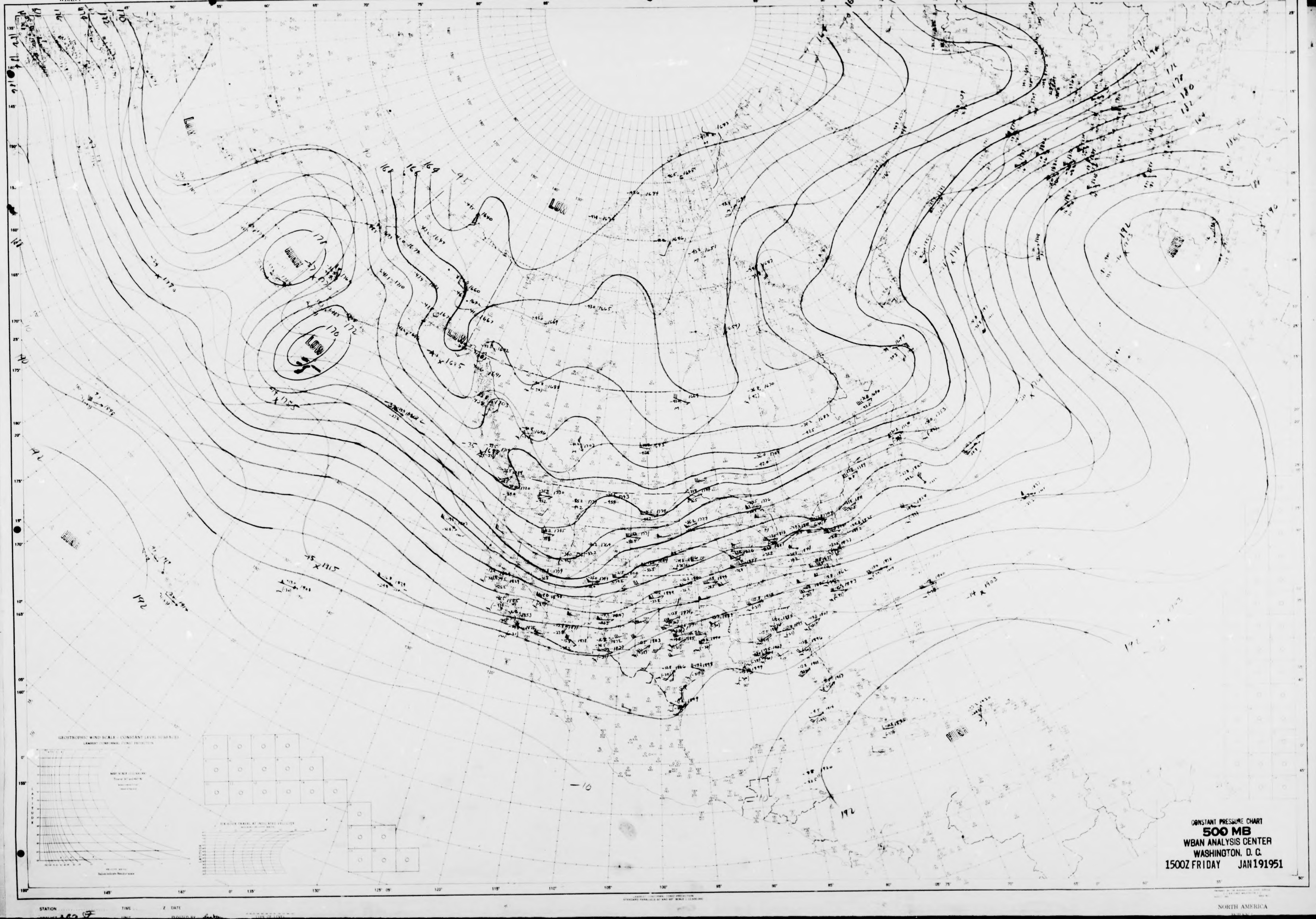

NORTH AMERICA
WBAN-1

# U.S.-WBAN-WEATHER PLOTTING CHART

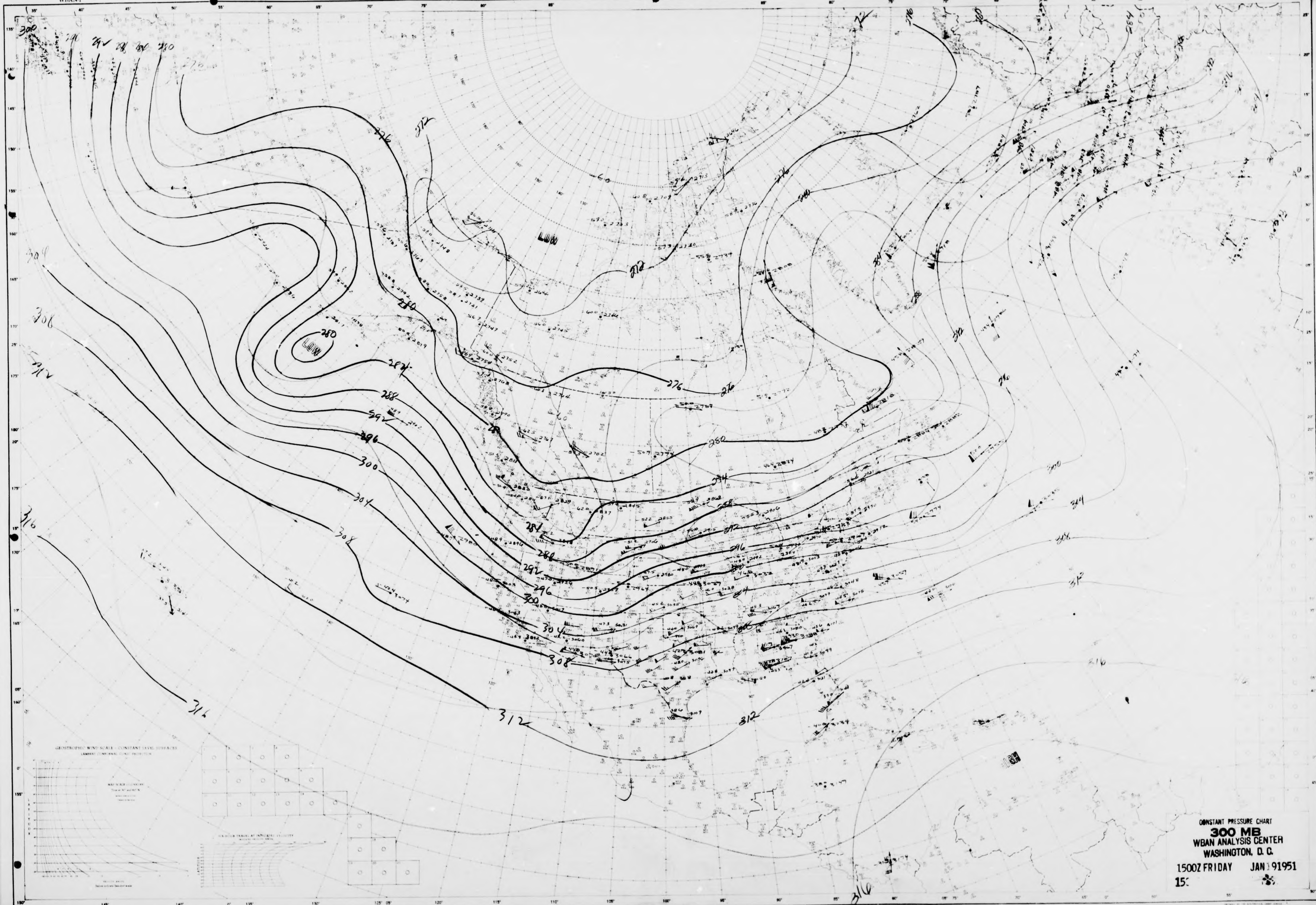


NORTH AMERICA

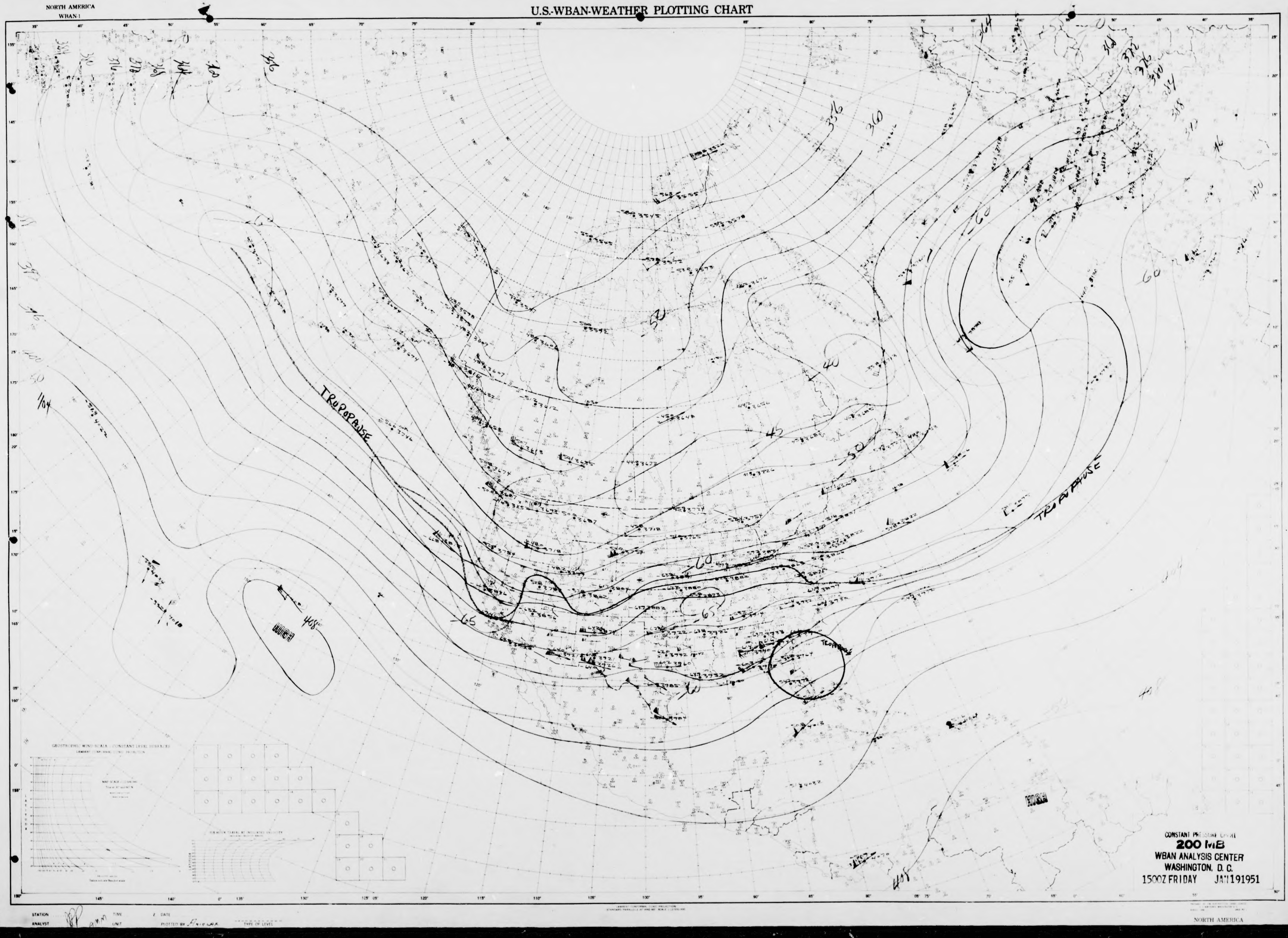

NORTH AMERICA
WBAN-1
U.S.-WBAN-WEATHER PLOTTING CHART
TROPOPAUSE
TROPOPAUSE
HIGH
HIGH
CONSTANT PRESSURE CHART
200 MB
WBAN ANALYSIS CENTER
WASHINGTON, D.C.
1500Z FRIDAY JAN 19 1951
STATION
ANALYST
TIME
UNIT
DATE
PLOTTED BY
TYPE OF LEVEL
NORTH AMERICA

NORTH AMERICA
WBAN-1

# U.S.-WBAN-WEATHER PLOTTING CHART

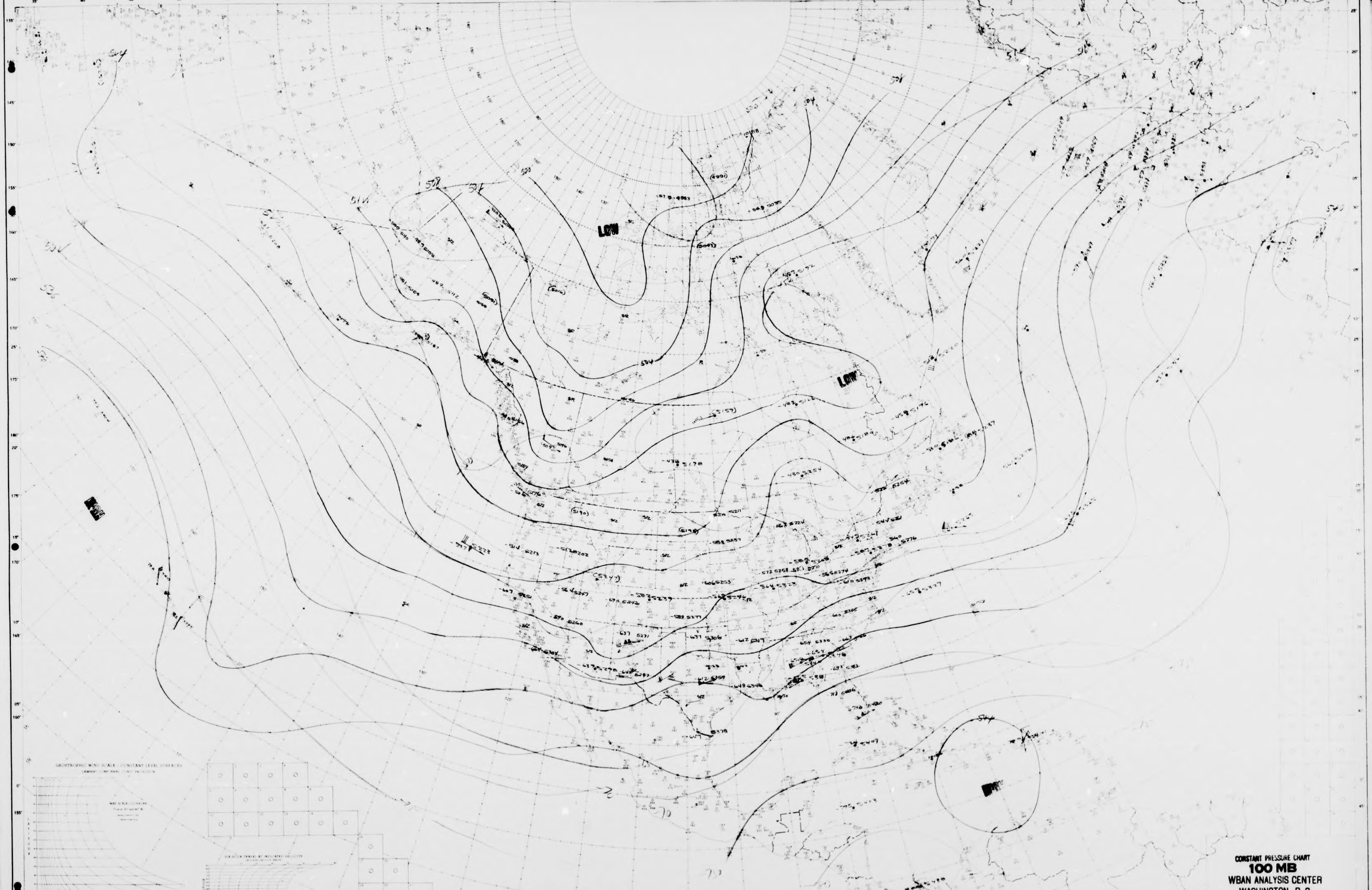


CONSTANT PRESSURE CHART
**100 MB**
WBAN ANALYSIS CENTER
WASHINGTON, D. C.
1500Z FRIDAY JAN 19 1951

STATION ____ TIME ____ Z DATE ____

ANALYST ____ UNIT ____ PLOTTED BY ____ TYPE OF LEVEL ____

NORTH AMERICA

NORTH AMERICA
WBAN 1

# U.S.-WBAN-WEATHER PLOTTING CHART

STATION
ANALYST WRH
TIME Z DATE
UNIT
PLOTTED BY
TYPE OF LEVEL

NORTH AMERICA

NORTH AMERICA
WBAN 1

# U.S.-WBAN-WEATHER PLOTTING CHART

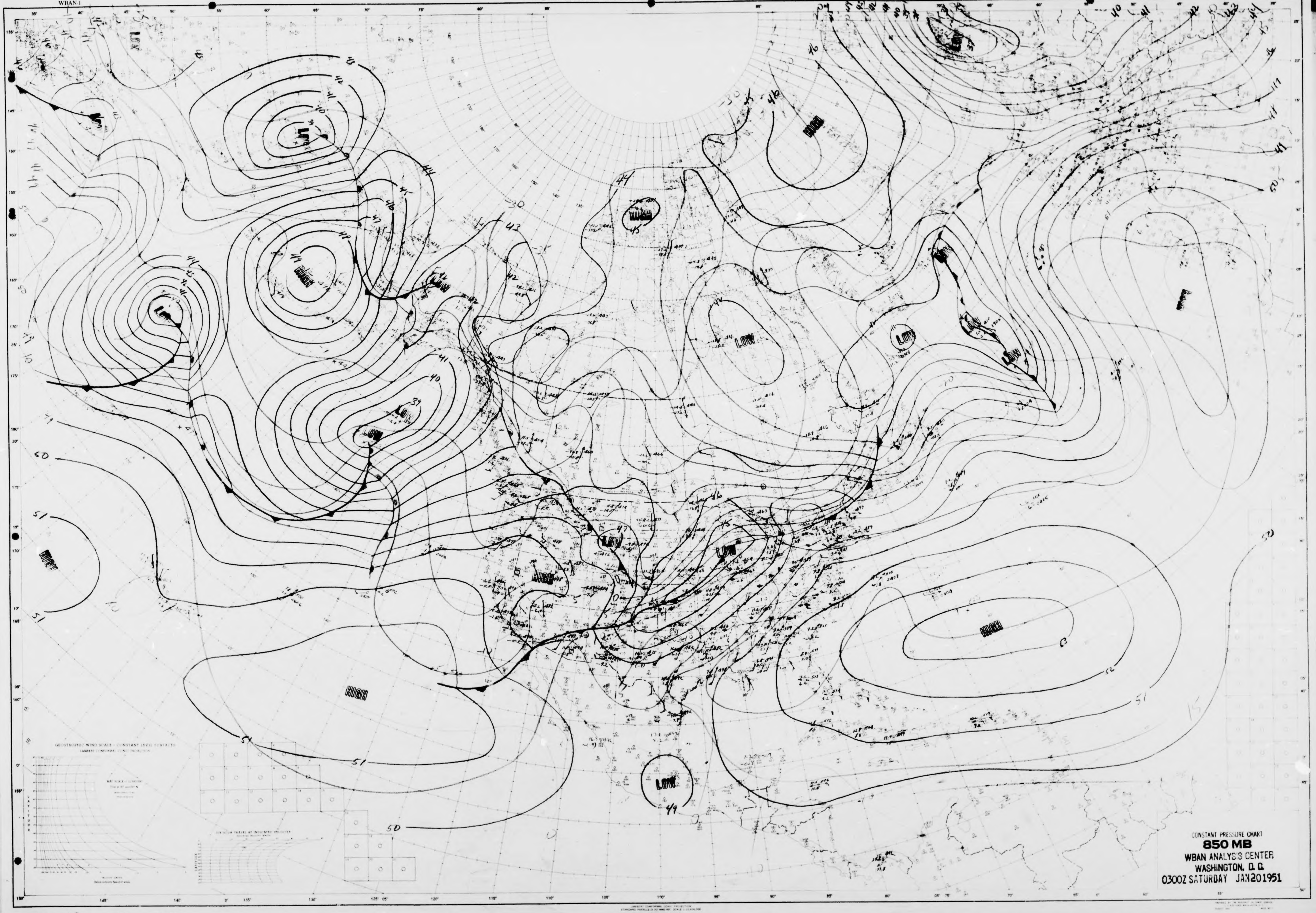


STATION
ANALYST
TIME
DATE

NORTH AMERICA

NORTH AMERICA
WBAN-1
U.S.-WBAN-WEATHER PLOTTING CHART
LOW
HIGH
CONSTANT PRESSURE CHART
700 MB
WBAN ANALYSIS CENTER
WASHINGTON, D.C.
0300Z SATURDAY JAN 20 1951
NORTH AMERICA

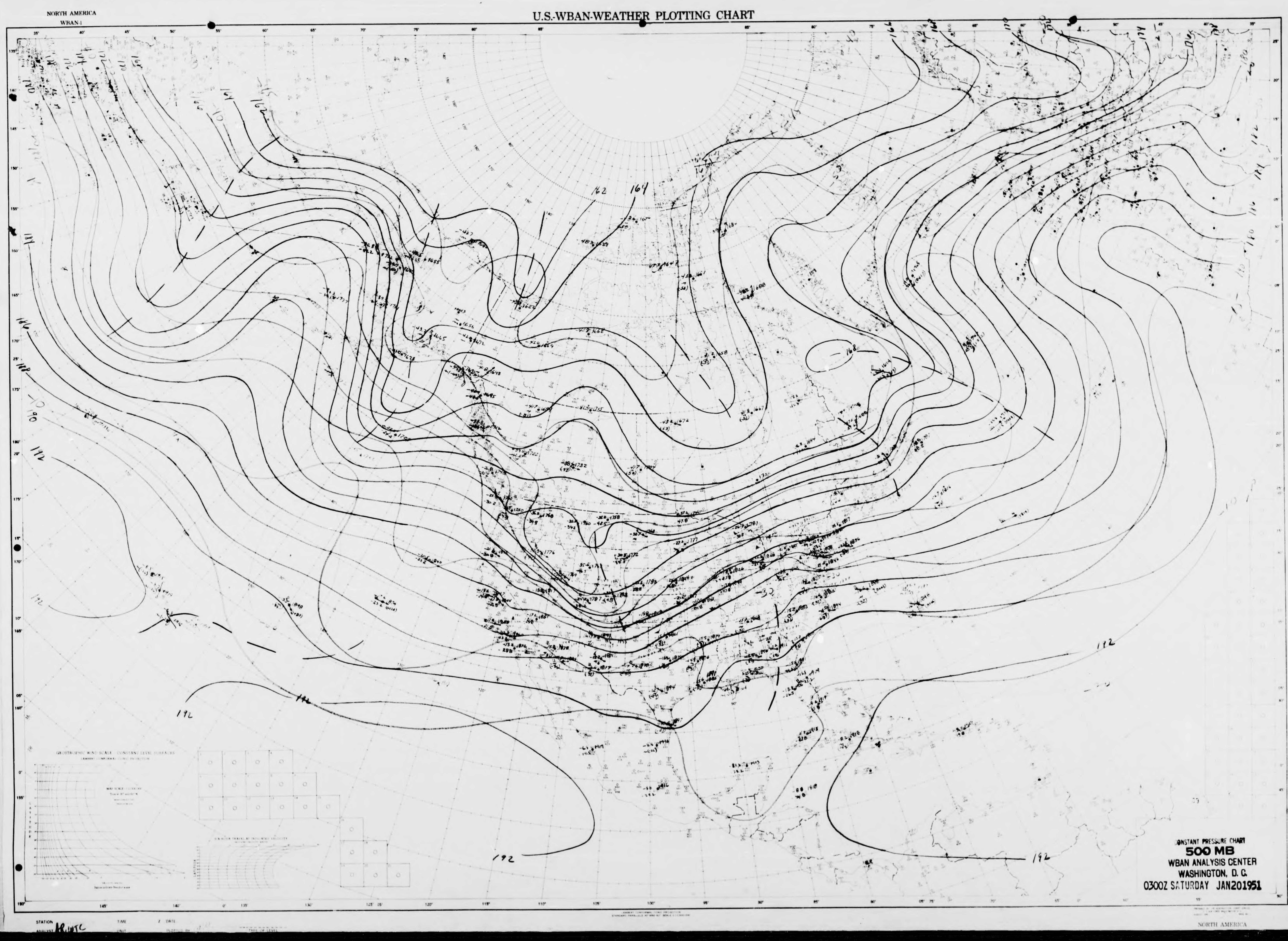
NORTH AMERICA
WBAN-1
U.S.-WBAN-WEATHER PLOTTING CHART
CONSTANT PRESSURE CHART
500 MB
WBAN ANALYSIS CENTER
WASHINGTON, D. C.
0300Z SATURDAY JAN201951
NORTH AMERICA

NORTH AMERICA
WBAN-1
U.S.-WBAN-WEATHER PLOTTING CHART
LOW
HIGH
268
268
276
280
288
292
300
304
308
312
316
CONSTANT PRESSURE CHART
300 MB
WBAN ANALYSIS CENTER
WASHINGTON, D. C.
0300Z SATURDAY JAN 20 1951
STATION
ANALYST
NORTH AMERICA

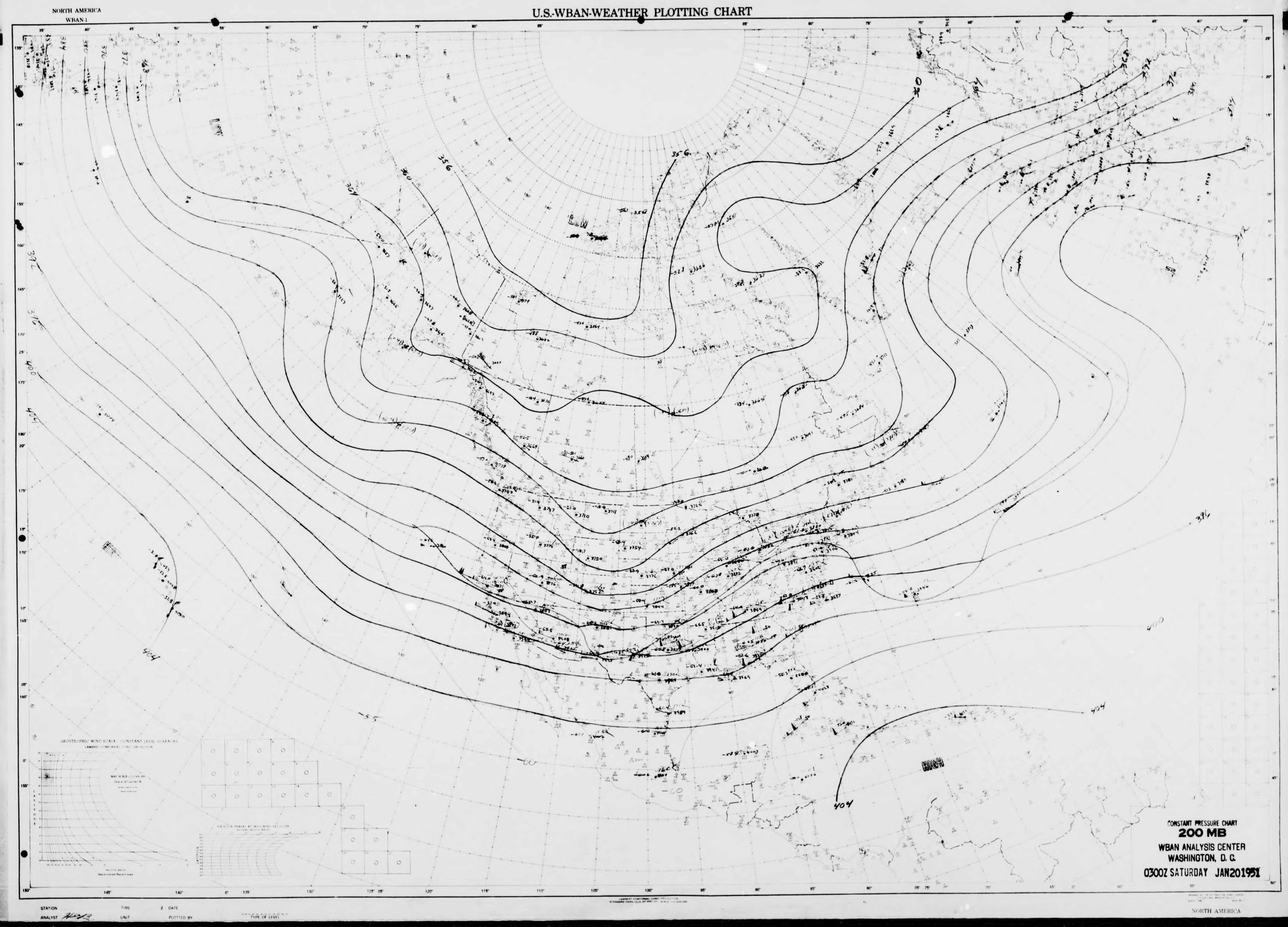

NORTH AMERICA
WBAN-1
U.S.-WBAN-WEATHER PLOTTING CHART
LOW
LOW
HIGH
CONSTANT PRESSURE CHART
200 MB
WBAN ANALYSIS CENTER
WASHINGTON, D. C.
0300Z SATURDAY JAN201951
STATION
ANALYST
TIME
UNIT
PLOTTED BY
TYPE OF LEVEL
NORTH AMERICA

NORTH AMERICA
WBAN-1

# U.S.-WBAN-WEATHER PLOTTING CHART

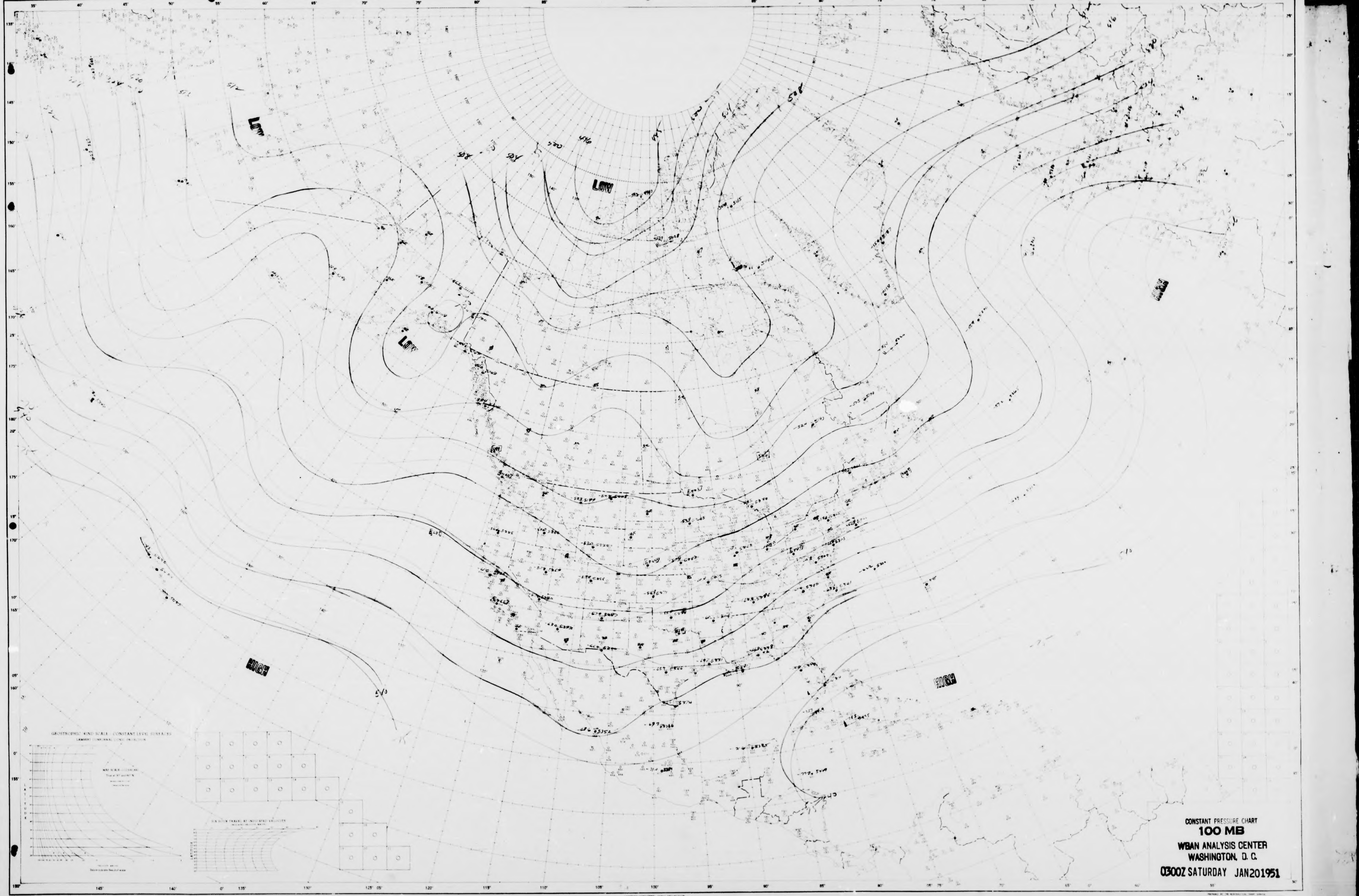


STATION TIME Z DATE
ANALYST UNIT PLOTTED BY TYPE OF LEVEL

NORTH AMERICA

NORTH AMERICA
WBAN 1

# U.S.-WBAN-WEATHER PLOTTING CHART

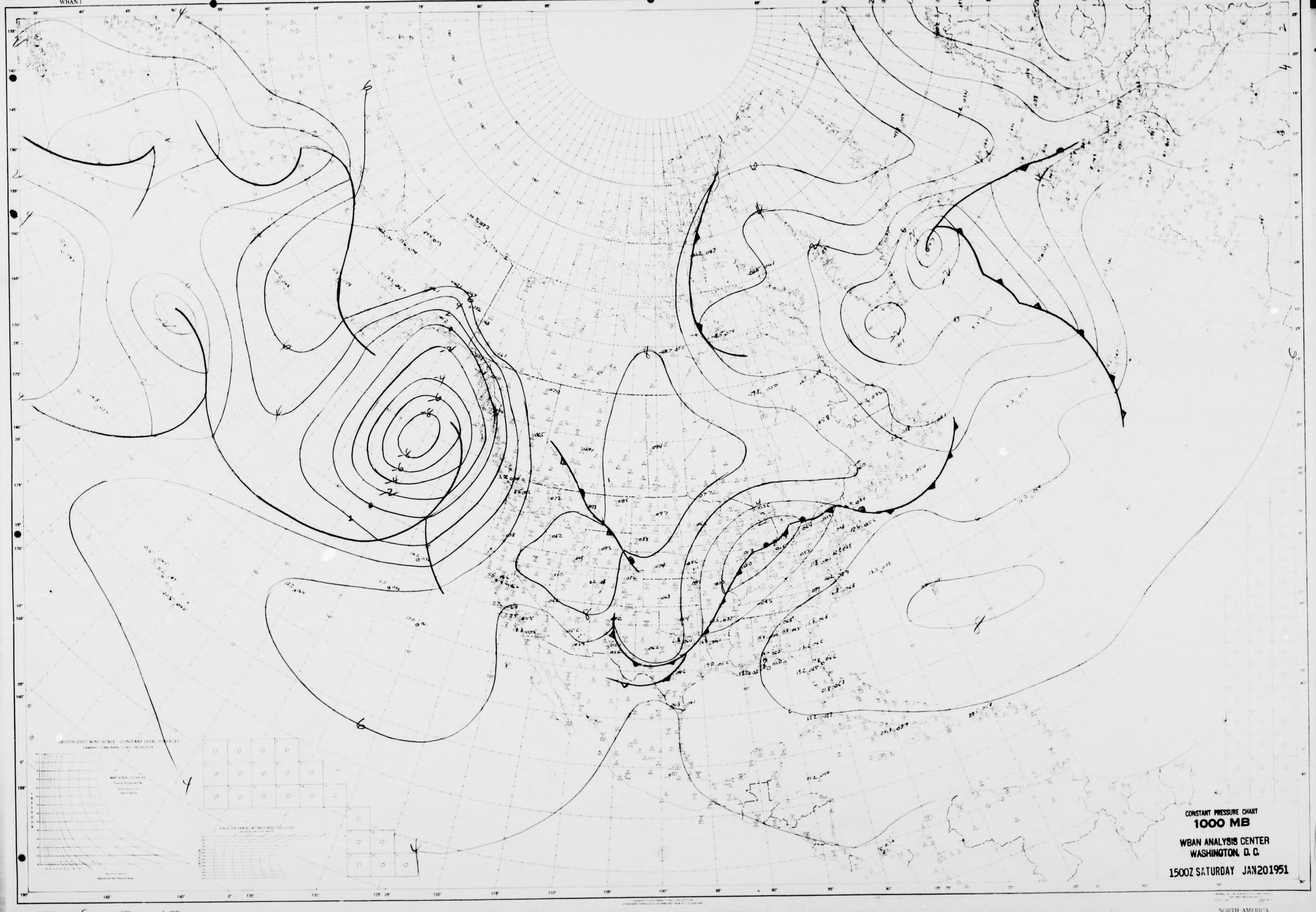


STATION TIME Z DATE

NORTH AMERICA

NORTH AMERICA
WBAN-1

# U.S.-WBAN-WEATHER PLOTTING CHART

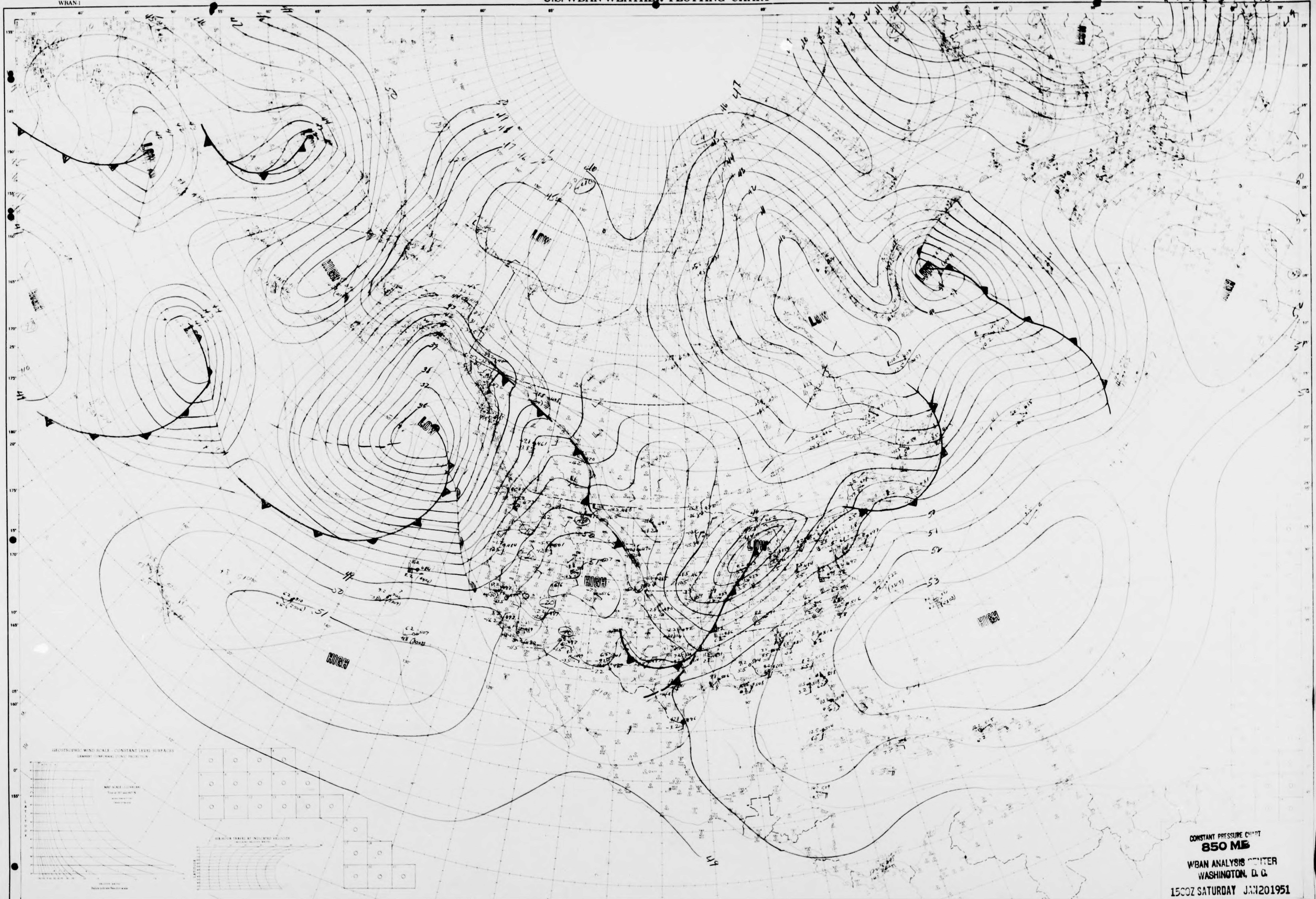


STATION
ANALYST JHel
TIME
UNIT
DATE
PLOTTED BY
TYPE OF LEVEL

NORTH AMERICA

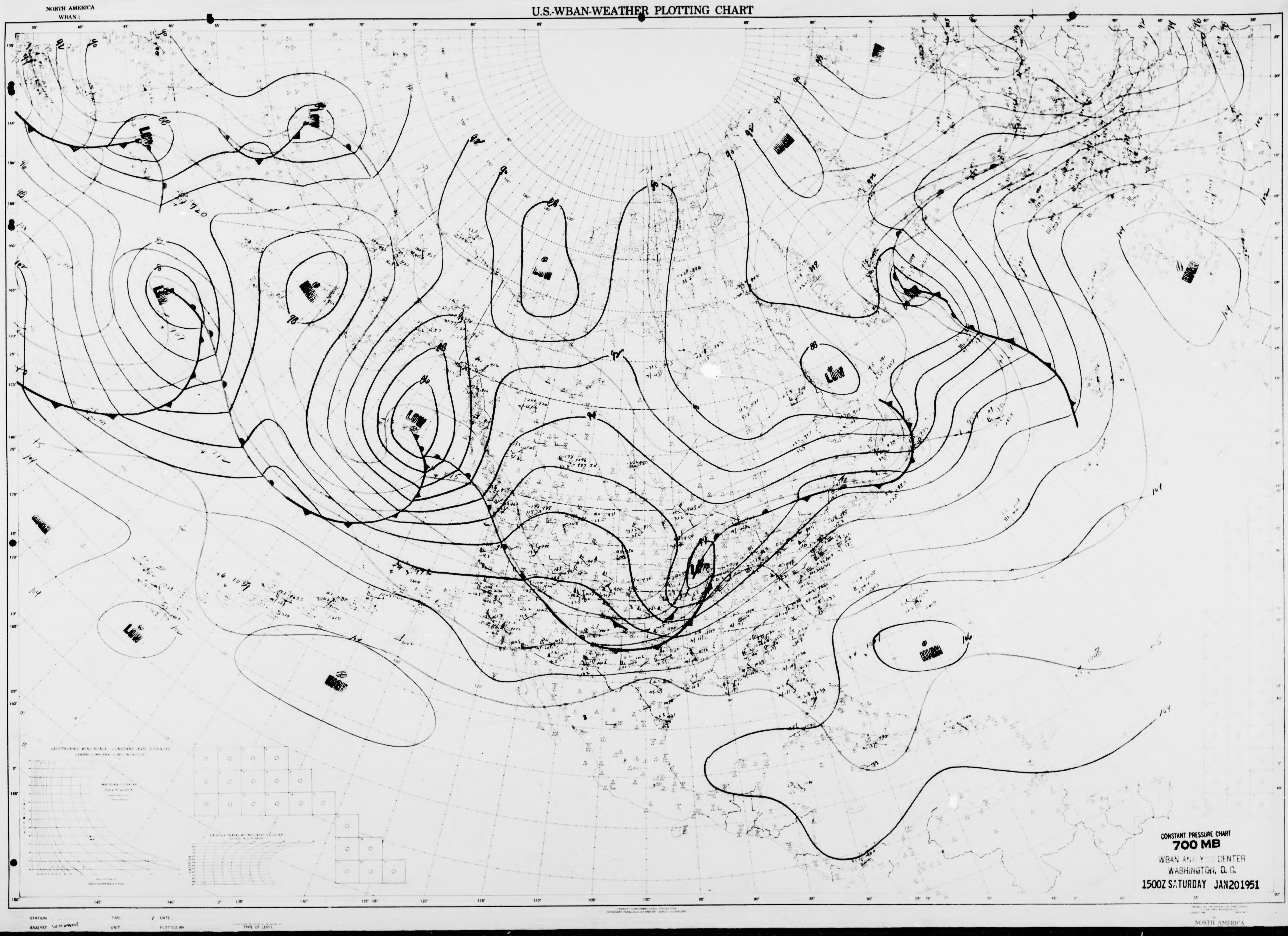
NORTH AMERICA
WBAN-1
U.S.-WBAN-WEATHER PLOTTING CHART
LOW
HIGH
CONSTANT PRESSURE CHART
700 MB
WASHINGTON, D. C.
1500Z SATURDAY JAN201951
STATION
TIME
DATE
ANALYST
UNIT
PLOTTED BY
TYPE OF LEVEL
NORTH AMERICA

NORTH AMERICA
WBAN-1

# U.S.-WBAN-WEATHER PLOTTING CHART

NORTH AMERICA

NORTH AMERICA
WBAN-1

# U.S.-WBAN-WEATHER PLOTTING CHART

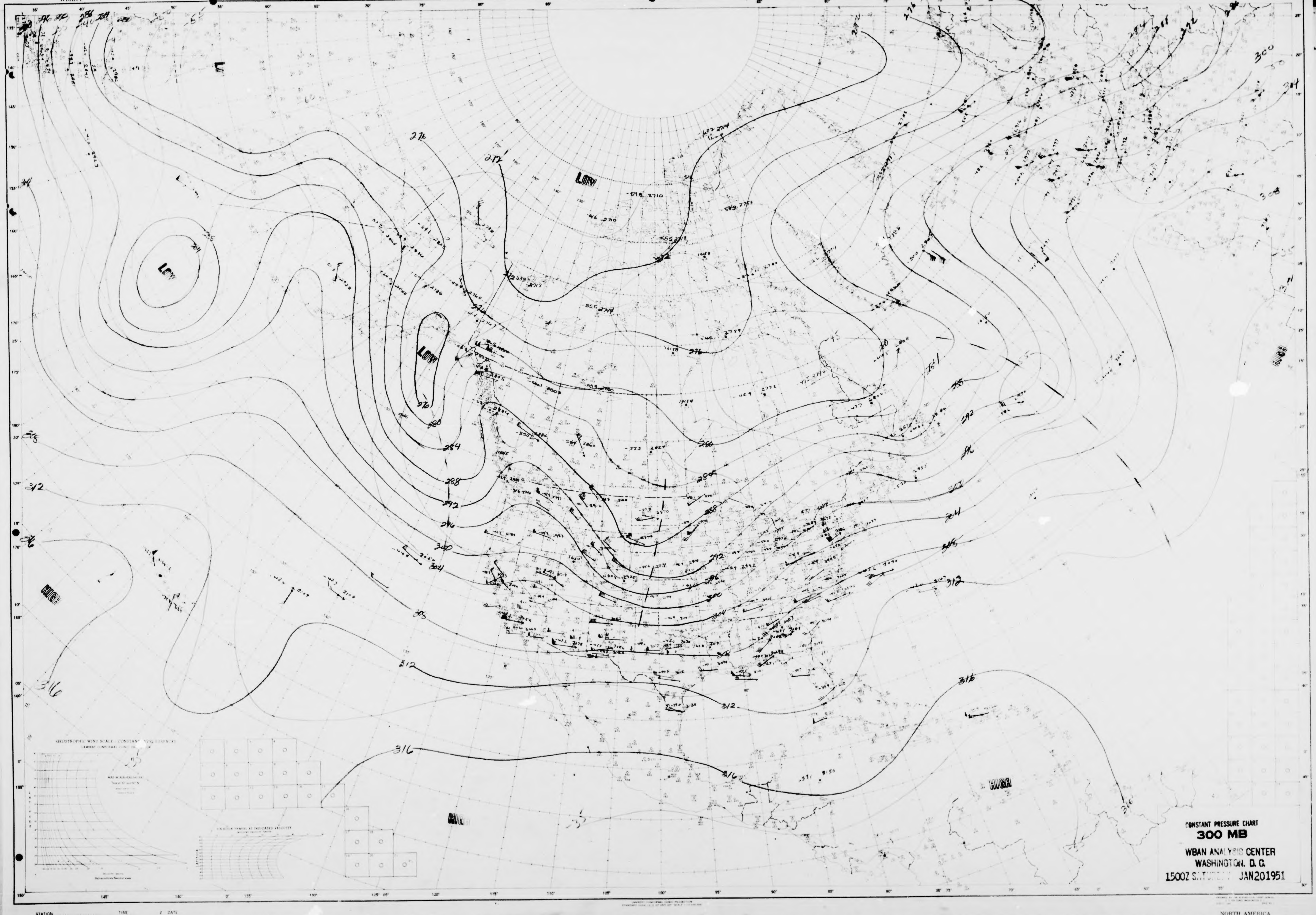


NORTH AMERICA

NORTH AMERICA
WBAN 1
U.S.-WBAN-WEATHER PLOTTING CHART
CONSTANT PRESSURE CHART
200 MB
WBAN ANALYSIS CENTER
WASHINGTON, D. C.
1500Z SATURDAY JAN201951
STATION
ANALYST
TIME
DATE
UNIT
PLOTTED BY
NORTH AMERICA

NORTH AMERICA
WBAN-1

# U.S.-WBAN-WEATHER PLOTTING CHART

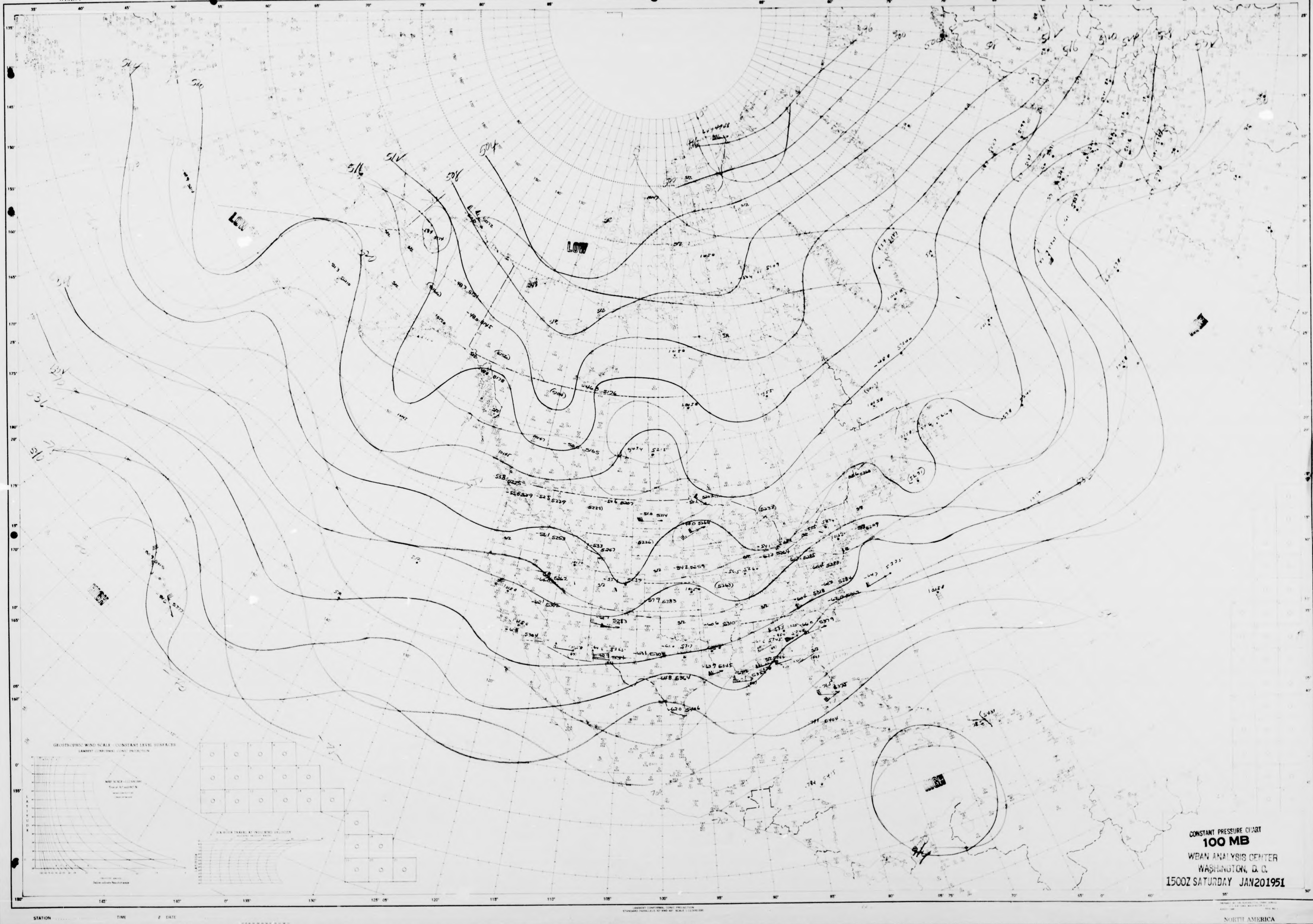


NORTH AMERICA

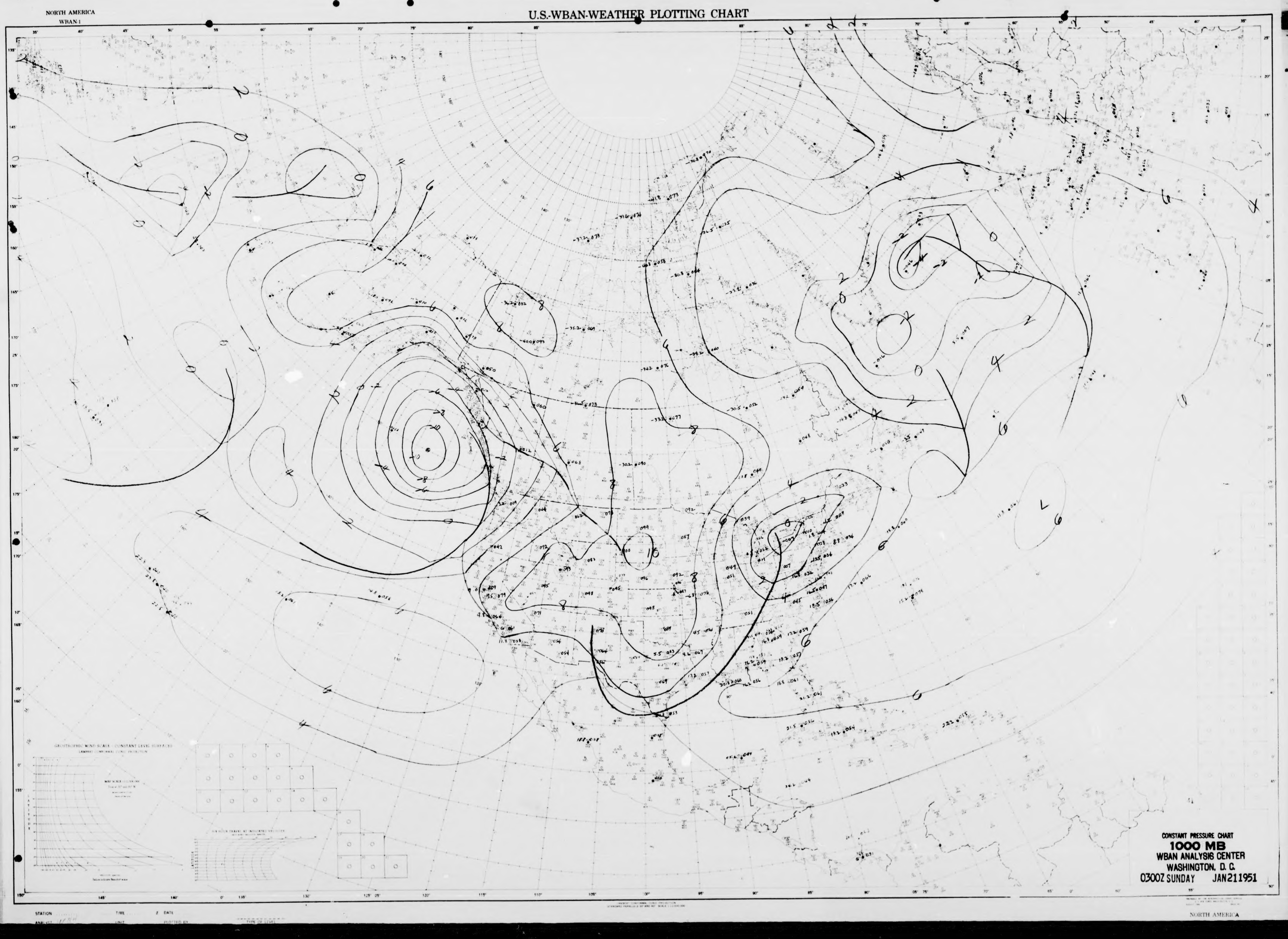
NORTH AMERICA
WBAN-1
U.S.-WBAN-WEATHER PLOTTING CHART
CONSTANT PRESSURE CHART
1000 MB
WBAN ANALYSIS CENTER
WASHINGTON, D. C.
0300Z SUNDAY JAN211951
NORTH AMERICA

NORTH AMERICA
WBAN-1

U.S.-WBAN-WEATHER PLOTTING CHART

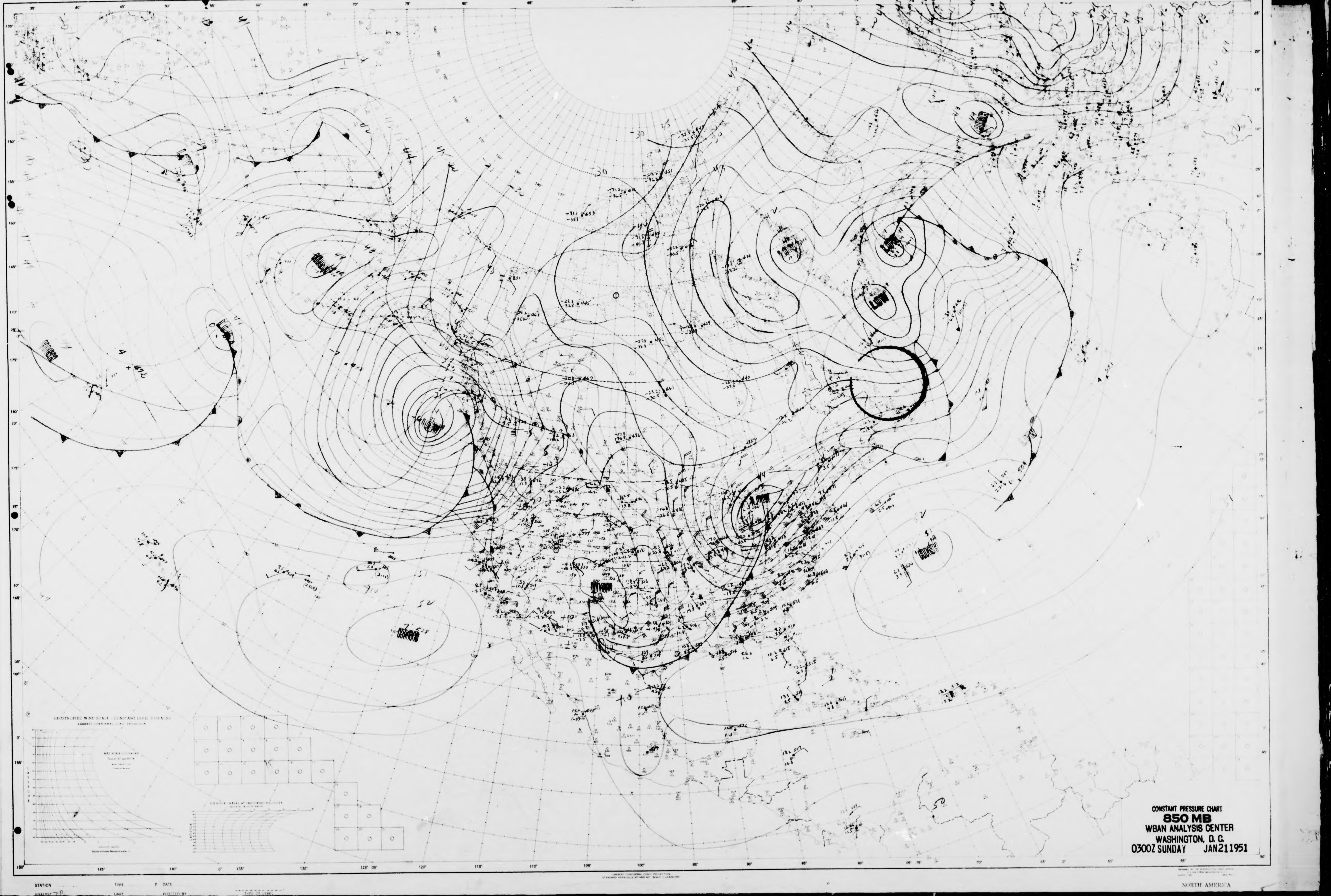


STATION TIME DATE
ANALYST UNIT PLOTTED BY

NORTH AMERICA

NORTH AMERICA
WBAN-1

# U.S.-WBAN-WEATHER PLOTTING CHART

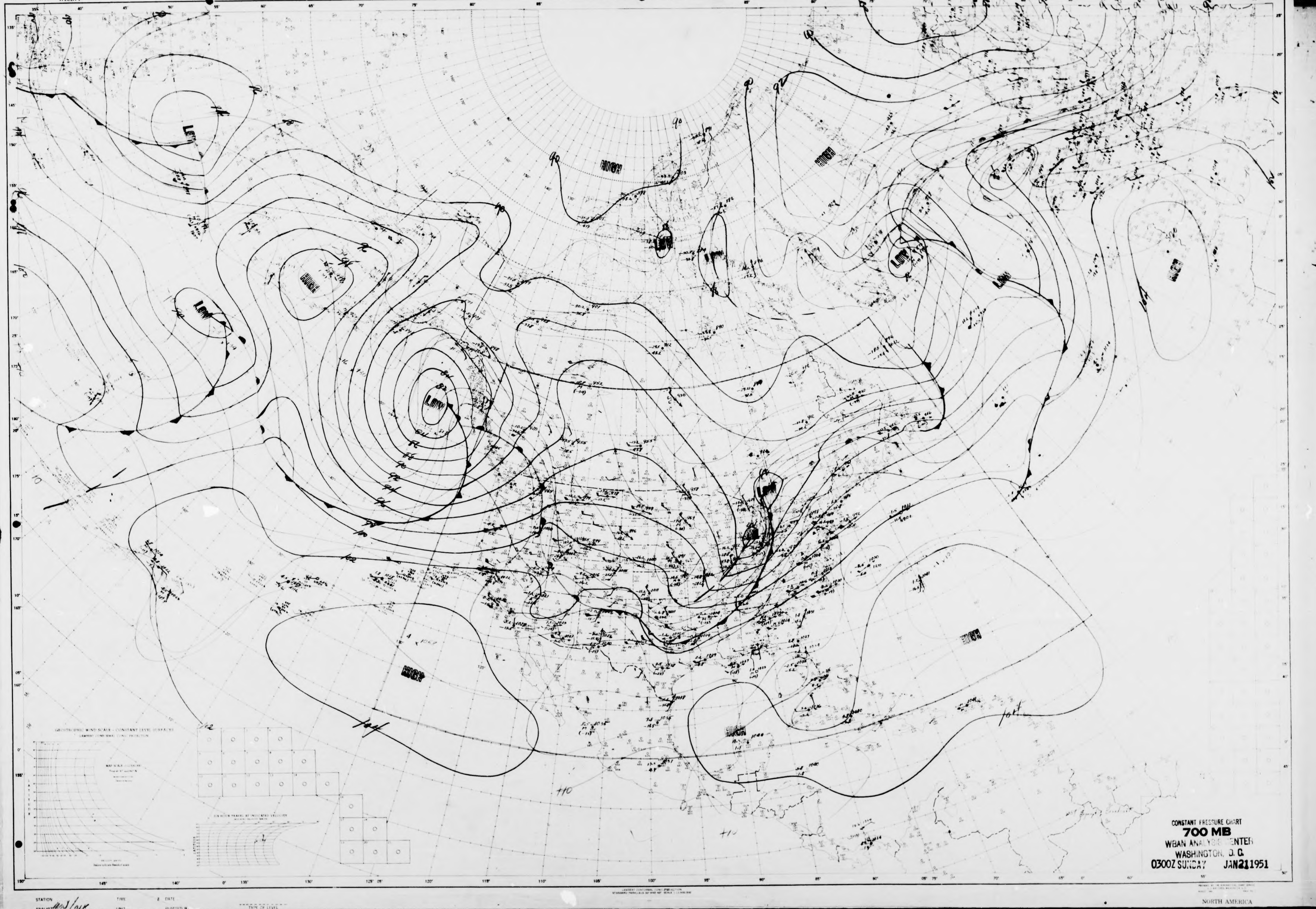


STATION TIME DATE
ANALYST PLOTTED BY

NORTH AMERICA

NORTH AMERICA
WBAN 1

# U.S.-WBAN-WEATHER PLOTTING CHART

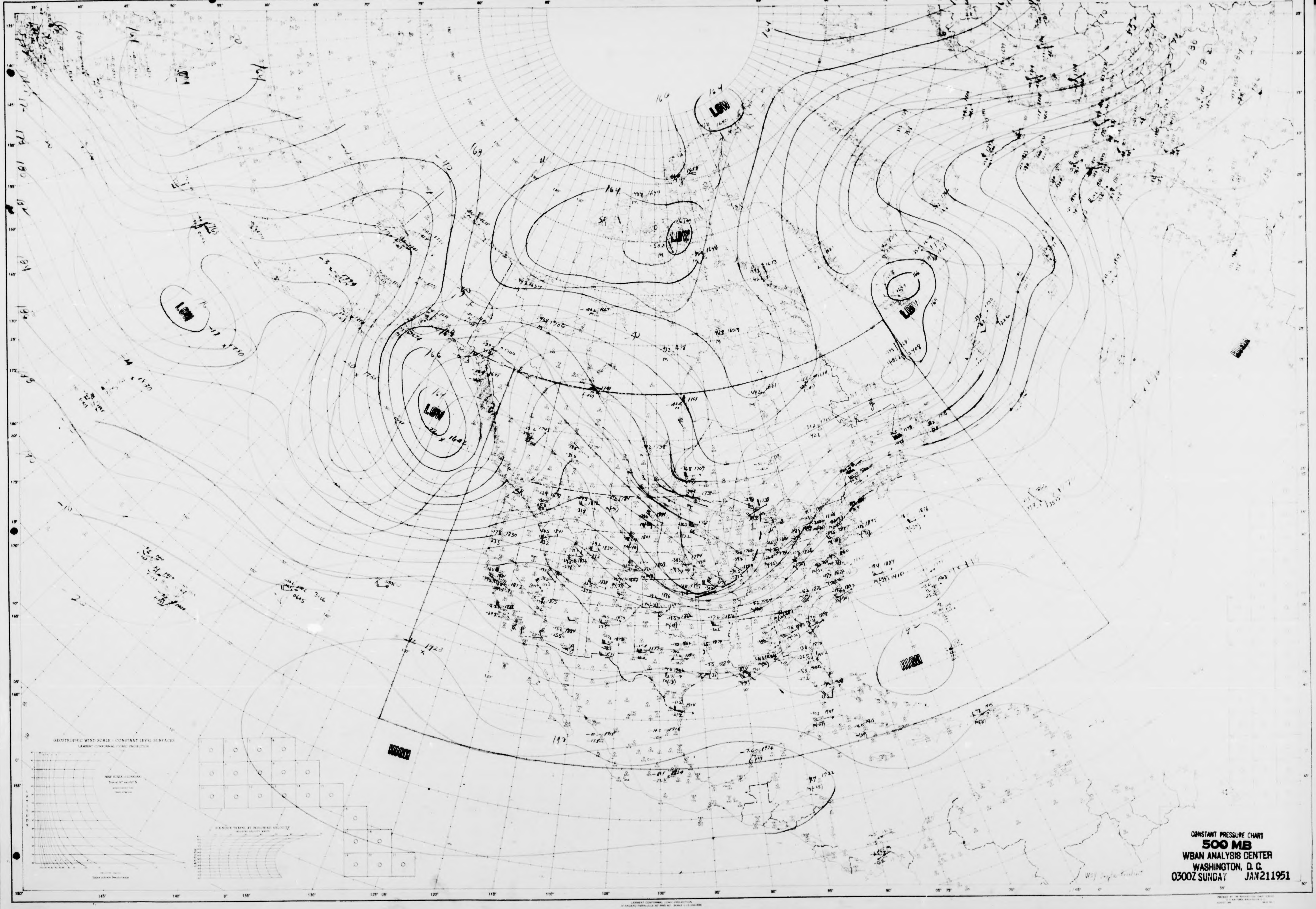


NORTH AMERICA

NORTH AMERICA
WBAN 1

# U.S.-WBAN-WEATHER PLOTTING CHART

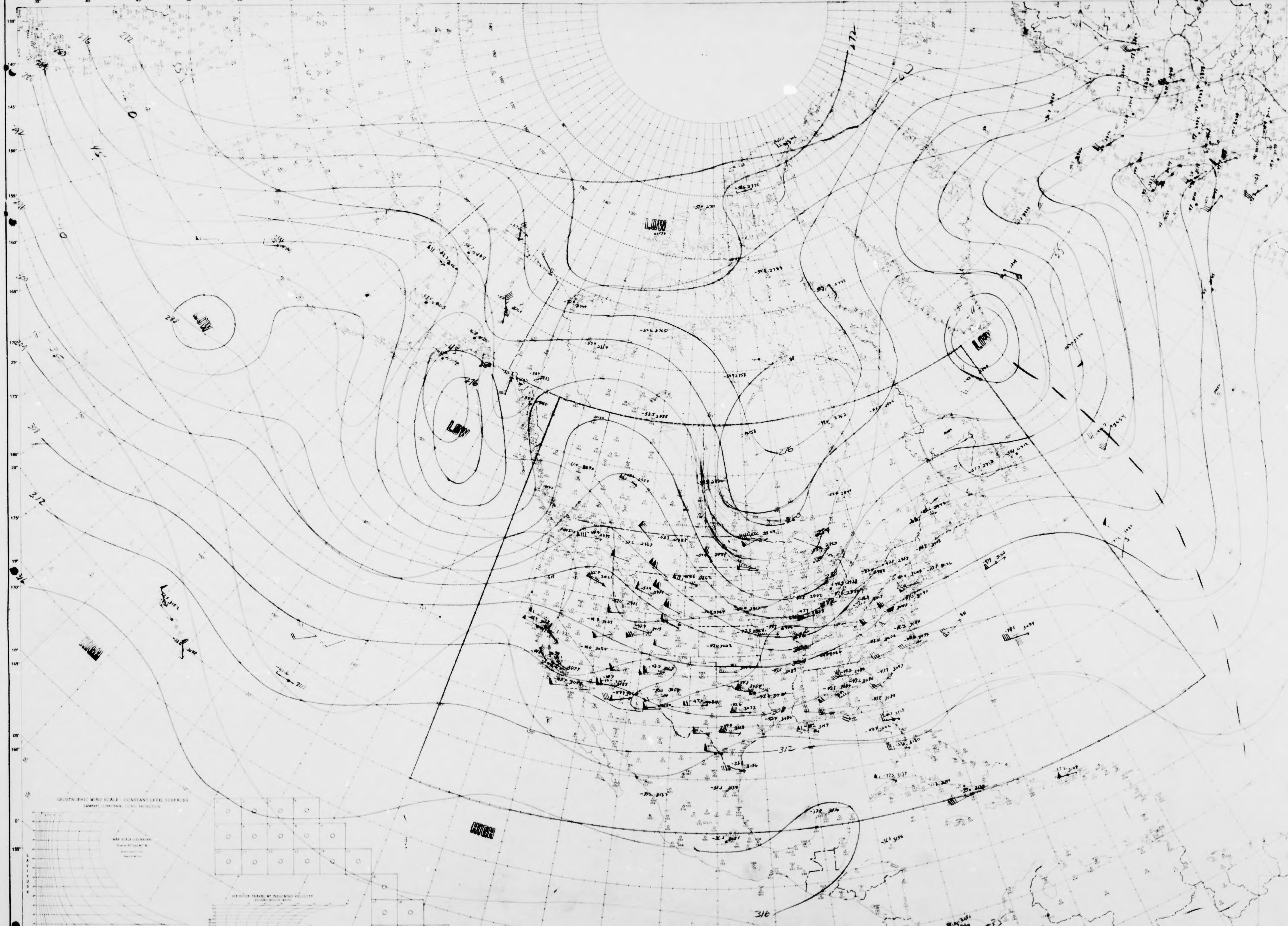


STATION TIME Z DATE
ANALYST UNIT PLOTTED BY TYPE OF LEVEL

NORTH AMERICA

NORTH AMERICA
WBAN-1

# U.S.-WBAN-WEATHER PLOTTING CHART

STATION TIME DATE

NORTH AMERICA
WBAN-1

NORTH AMERICA
WBAN-1

# U.S.-WBAN-WEATHER PLOTTING CHART

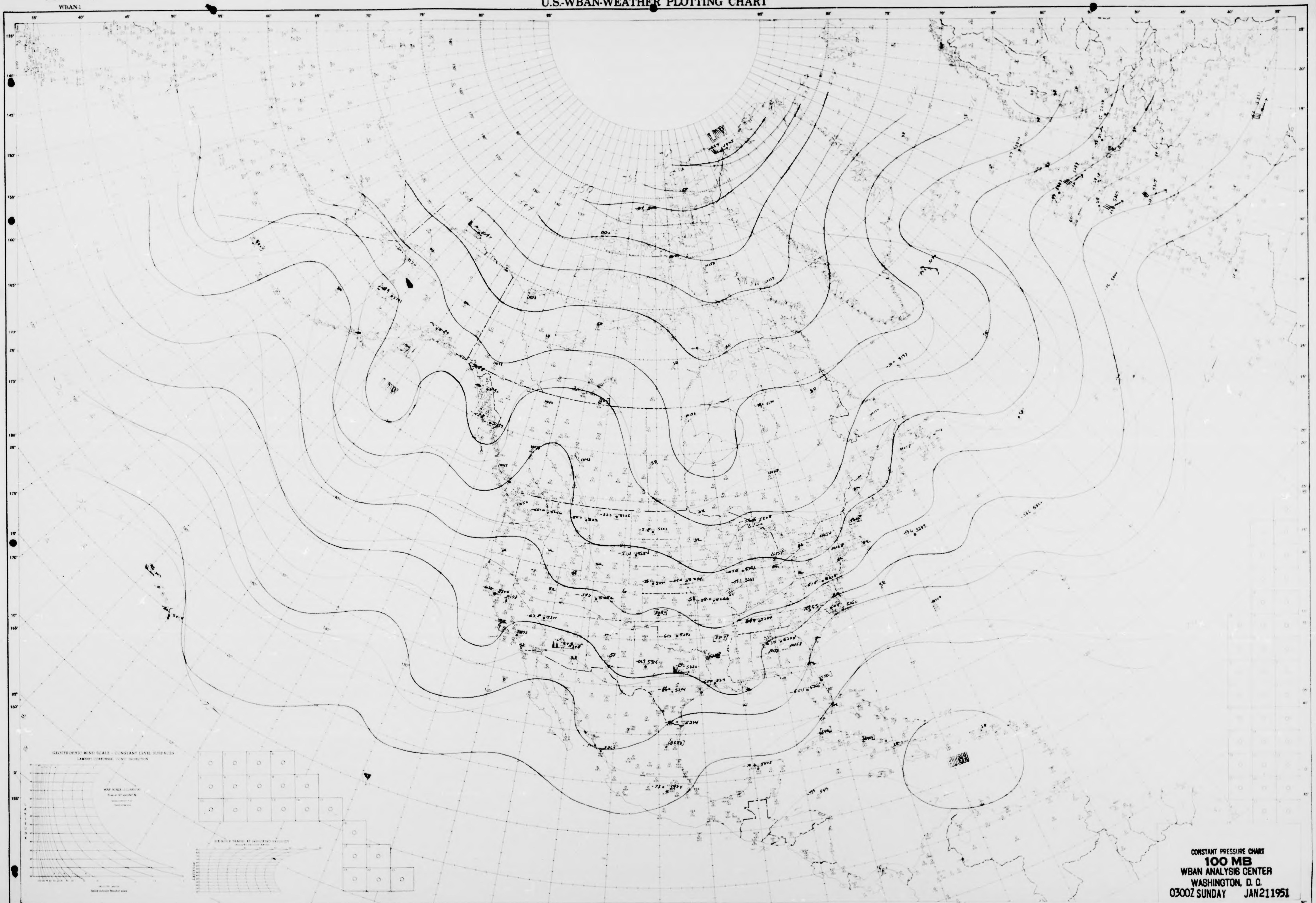


STATION TIME Z DATE
ANALYST UNIT PLOTTED BY TYPE OF LEVEL

NORTH AMERICA

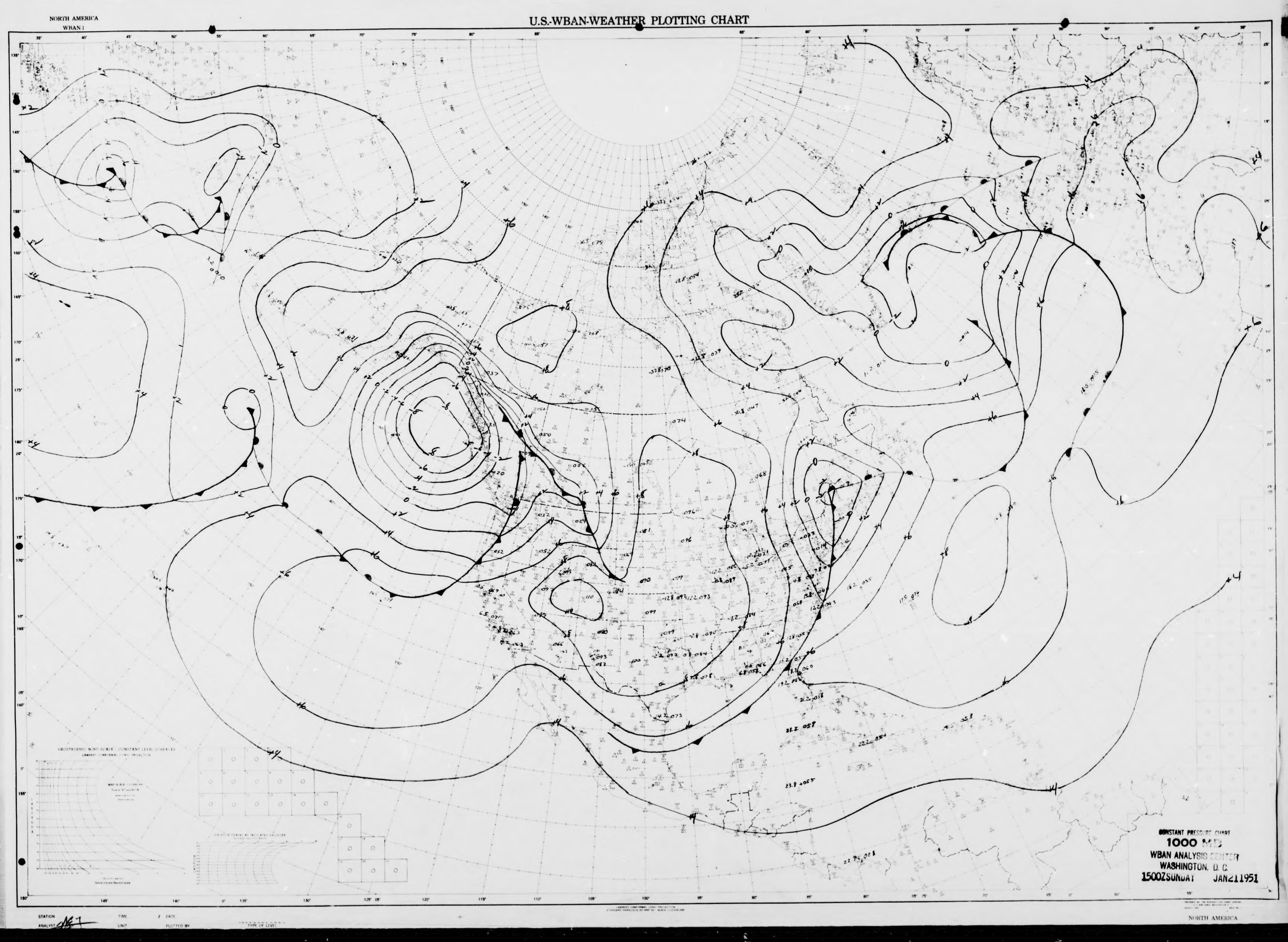
NORTH AMERICA
WBAN 1
U.S.-WBAN-WEATHER PLOTTING CHART
CONSTANT PRESSURE CHART
1000 MB
WBAN ANALYSIS CENTER
WASHINGTON, D. C.
1500Z SUNDAY JAN 21 1951
STATION
ANALYST
NORTH AMERICA

NORTH AMERICA
WBAN-1

# U.S.-WBAN-WEATHER PLOTTING CHART

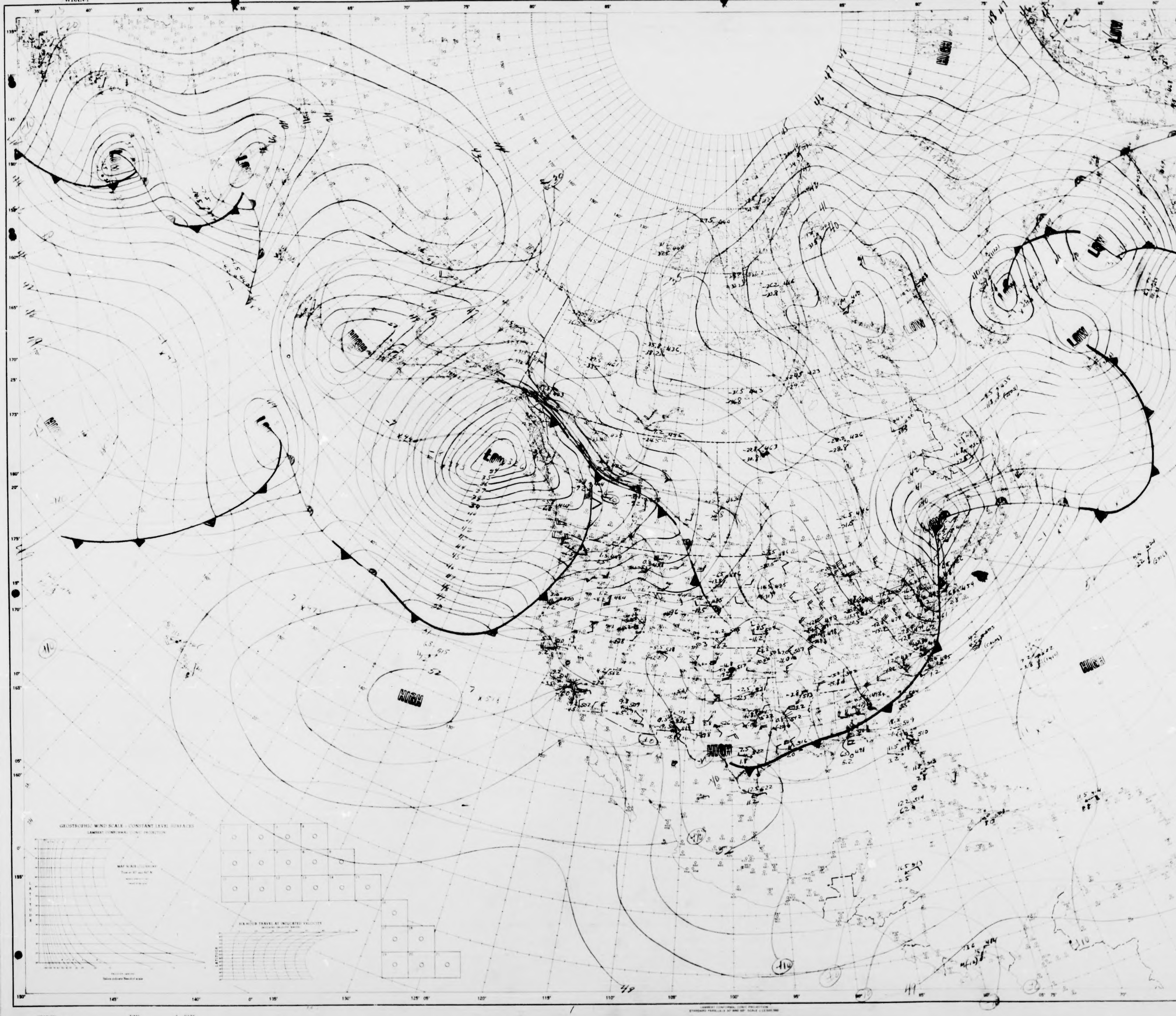


STATION
ANALYST
TIME
UNIT
NORTH AMERICA

NORTH AMERICA
WBAN-1

# U.S.-WBAN-WEATHER PLOTTING CHART

CONSTANT PRESSURE CHART
**700 MB**
WBAN ANALYSIS CENTER
WASHINGTON, D. C.
1500Z SUNDAY JAN 21 1951

NORTH AMERICA

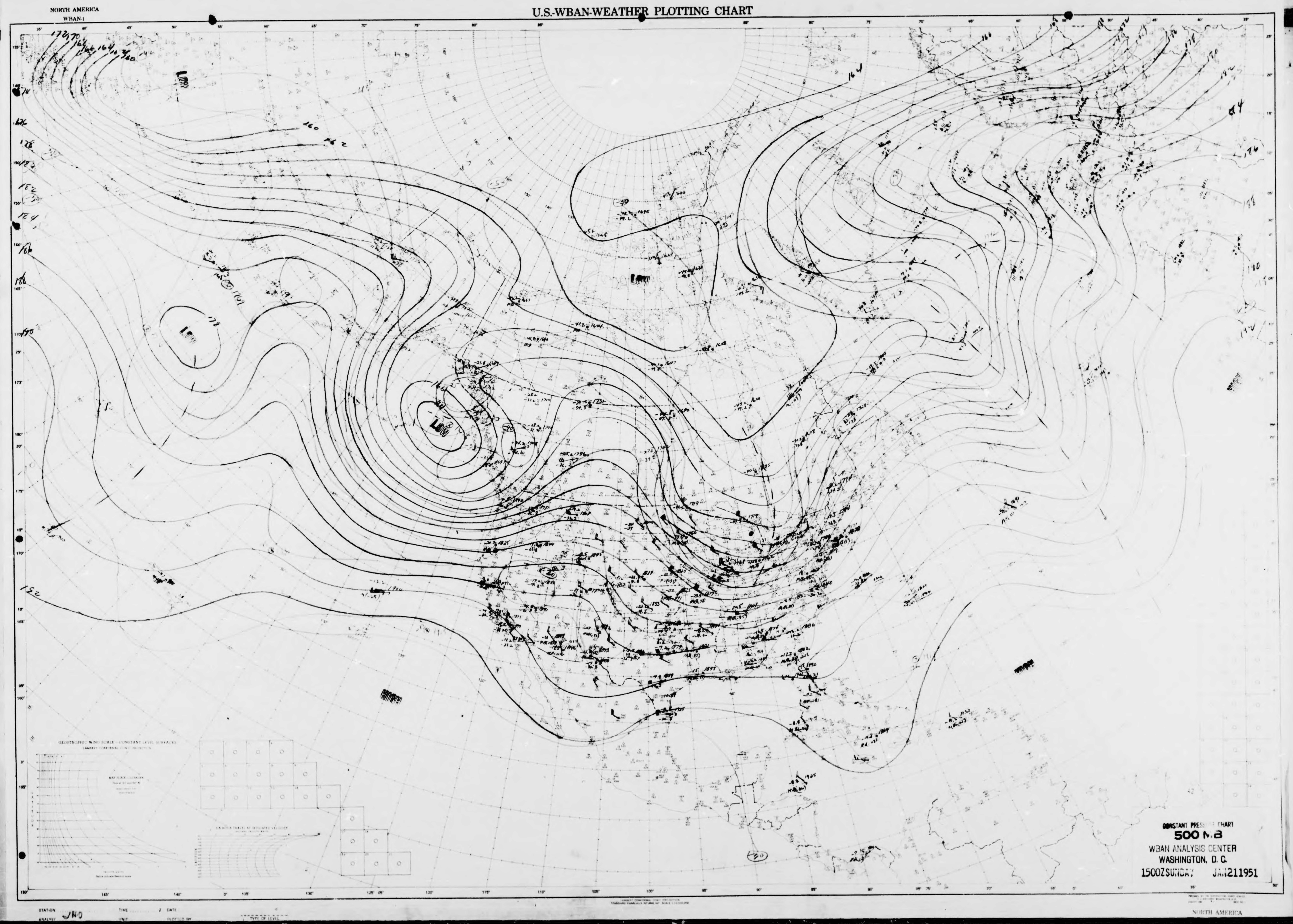
NORTH AMERICA
WBAN-1
U.S.-WBAN-WEATHER PLOTTING CHART
CONSTANT PRESSURE CHART
500 MB
WBAN ANALYSIS CENTER
WASHINGTON, D. C.
1500Z SUNDAY JAN 21 1951
NORTH AMERICA

NORTH AMERICA
WBAN-1

U.S.-WBAN-WEATHER PLOTTING CHART

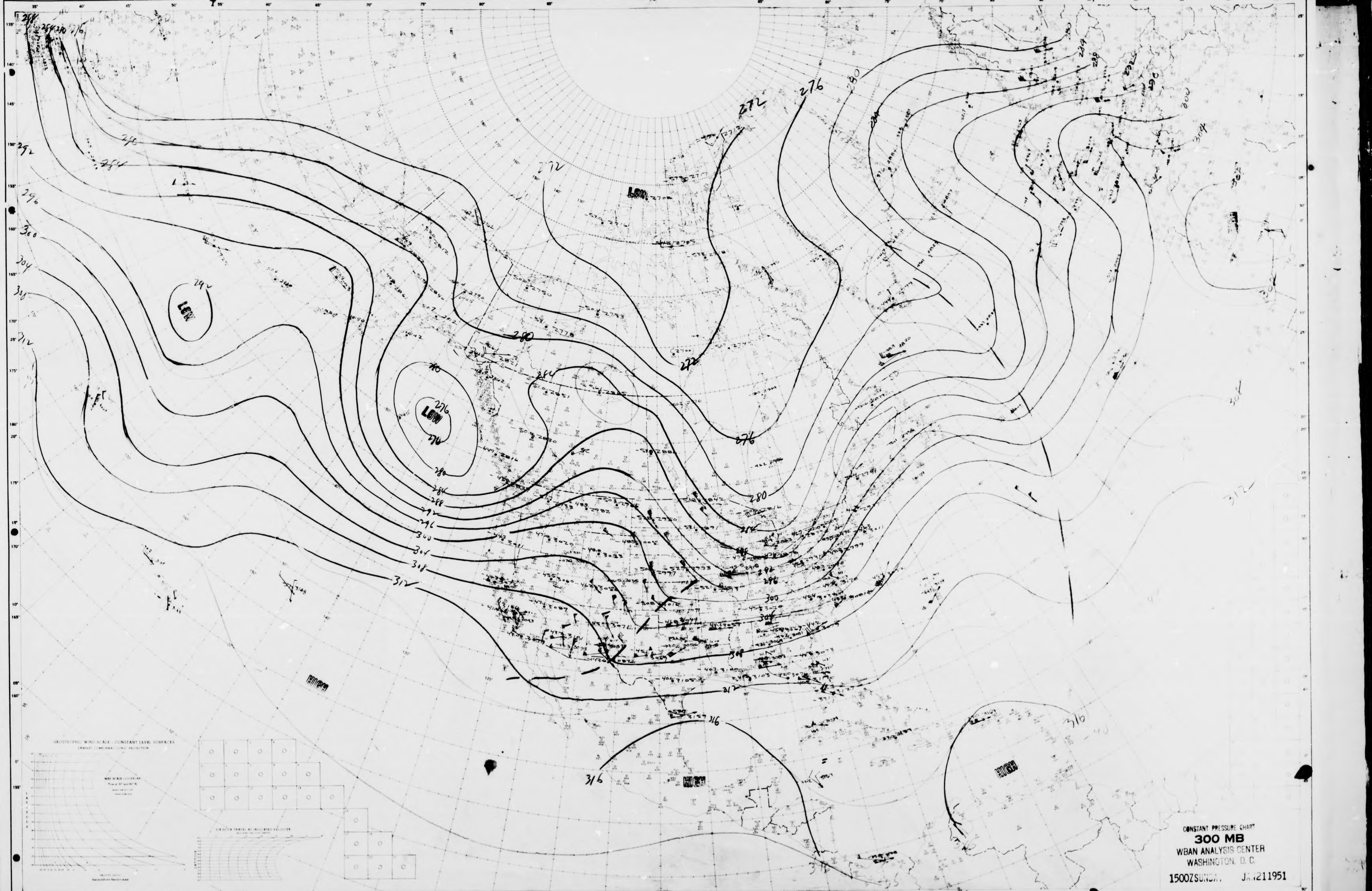


STATION TIME Z DATE
ANALYST PLOTTED BY TYPE OF LEVEL

NORTH AMERICA

NORTH AMERICA
WBAN-1

## U.S.-WBAN-WEATHER PLOTTING CHART

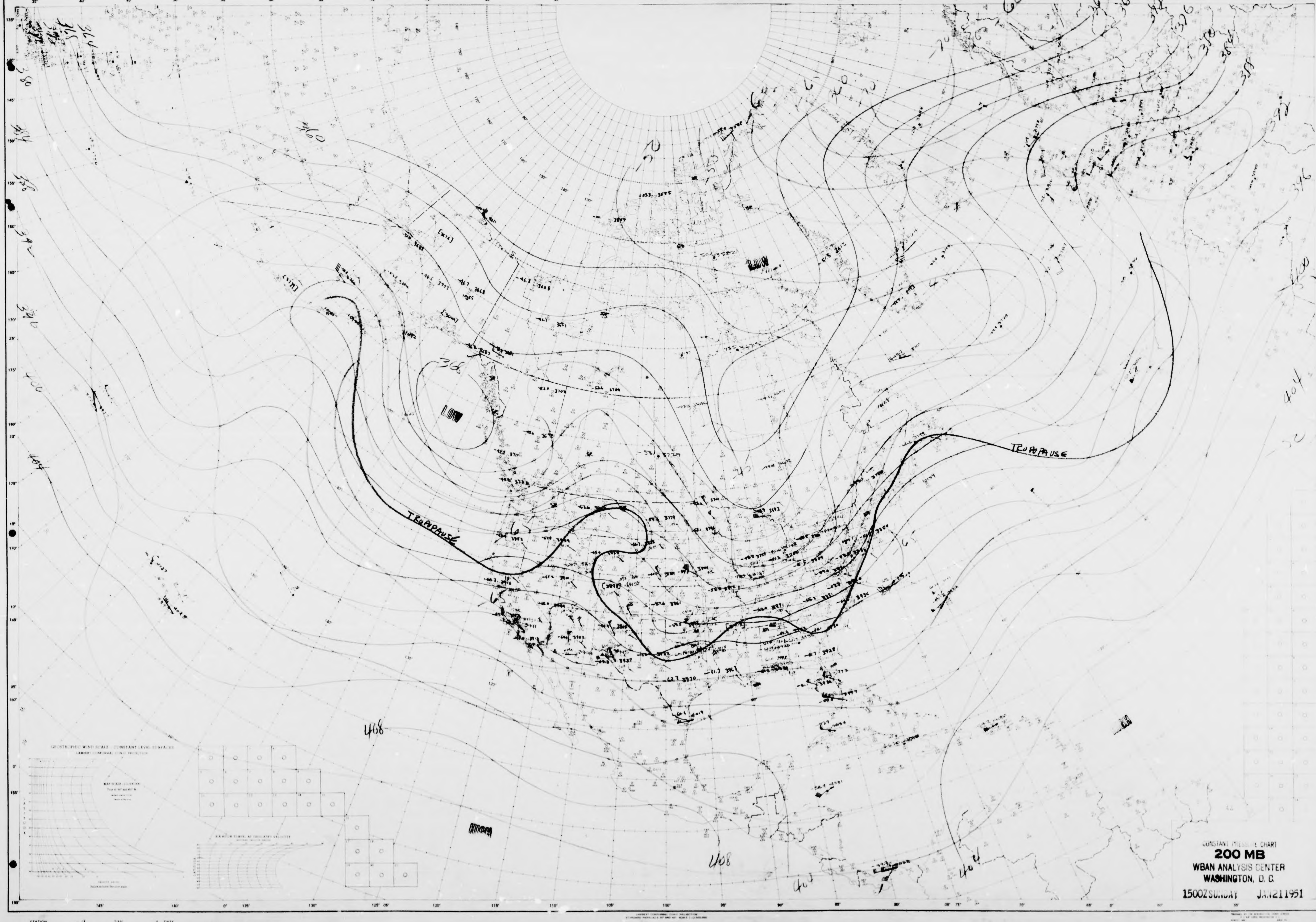


STATION    TIME    DATE
ANALYST    UNIT    PLOTTED BY    TYPE OF LEVEL

NORTH AMERICA

NORTH AMERICA
WBAN 1

# U.S.-WBAN-WEATHER PLOTTING CHART

STATION ........ TIME ........ Z DATE ........
ANALYST ........ UNIT ........ PLOTTED BY ........ TYPE OF LEVEL ........

NORTH AMERICA

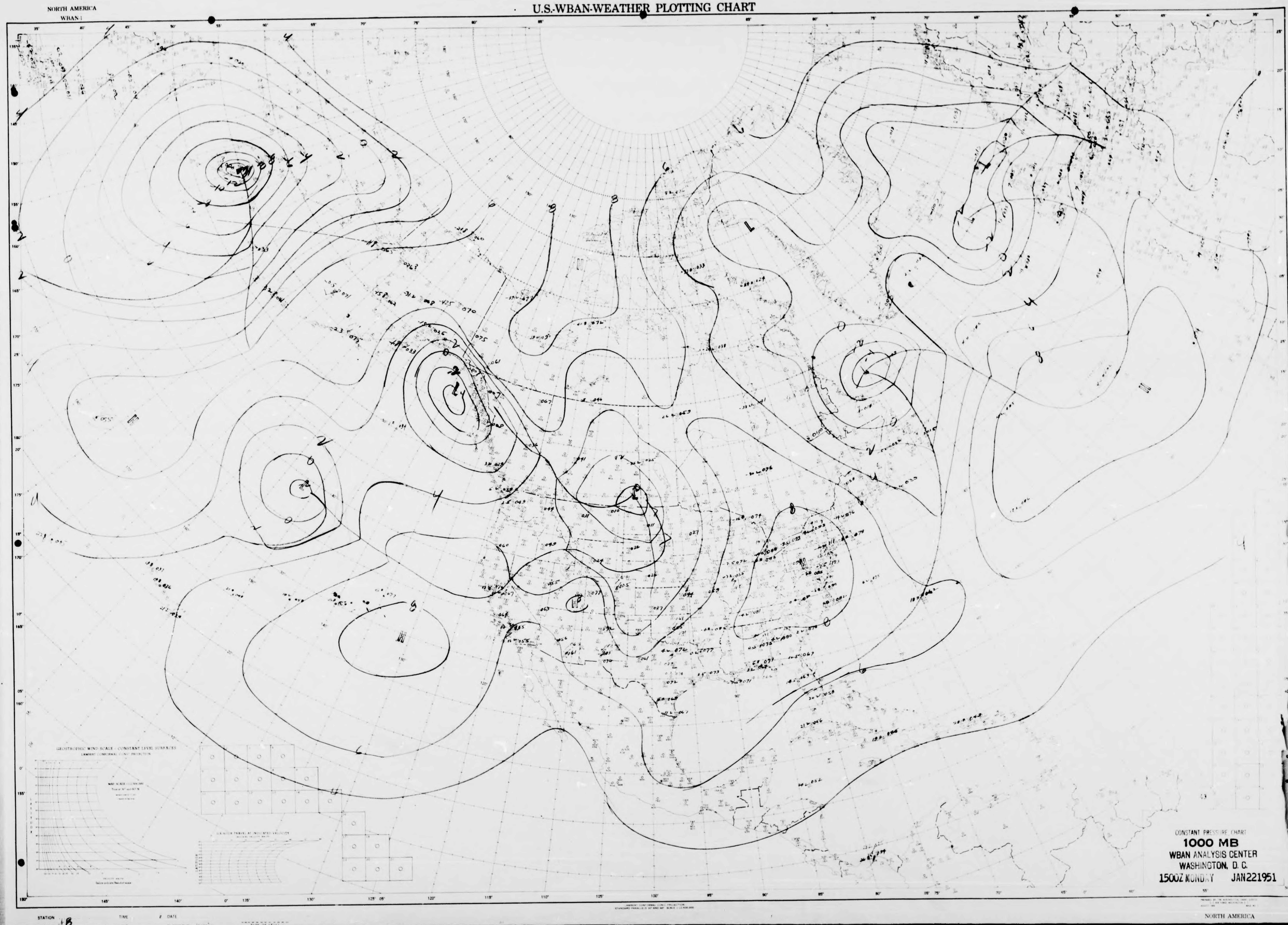
NORTH AMERICA
WBAN-1
U.S.-WBAN-WEATHER PLOTTING CHART
CONSTANT PRESSURE CHART
1000 MB
WBAN ANALYSIS CENTER
WASHINGTON, D.C.
1500Z MONDAY JAN221951
NORTH AMERICA

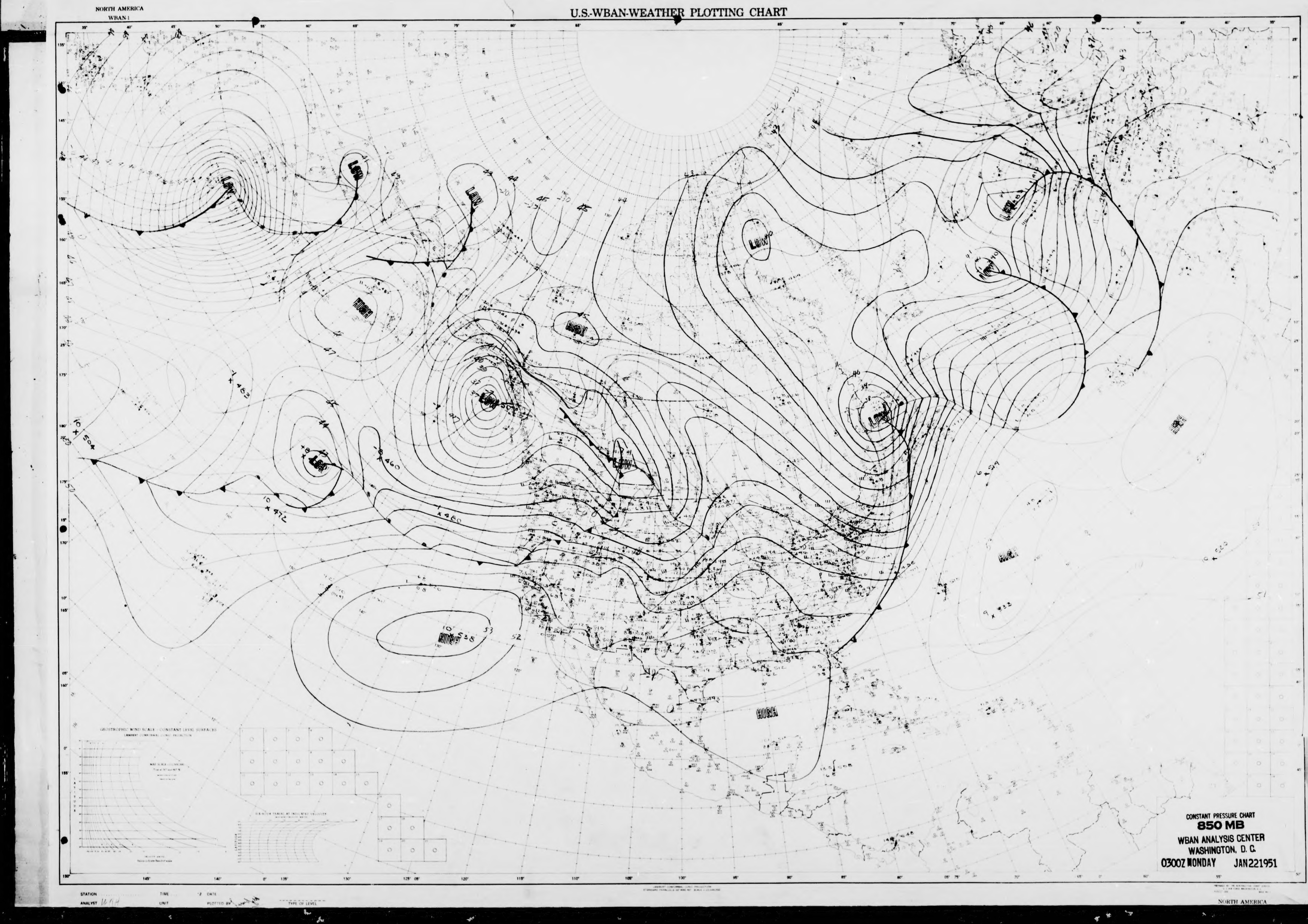
NORTH AMERICA
WBAN-1
U.S.-WBAN-WEATHER PLOTTING CHART
LOW
HIGH
CONSTANT PRESSURE CHART
850 MB
WBAN ANALYSIS CENTER
WASHINGTON, D. C.
0300Z MONDAY JAN 22 1951
STATION
ANALYST
TIME
UNIT
DATE
PLOTTED BY
TYPE OF LEVEL
NORTH AMERICA

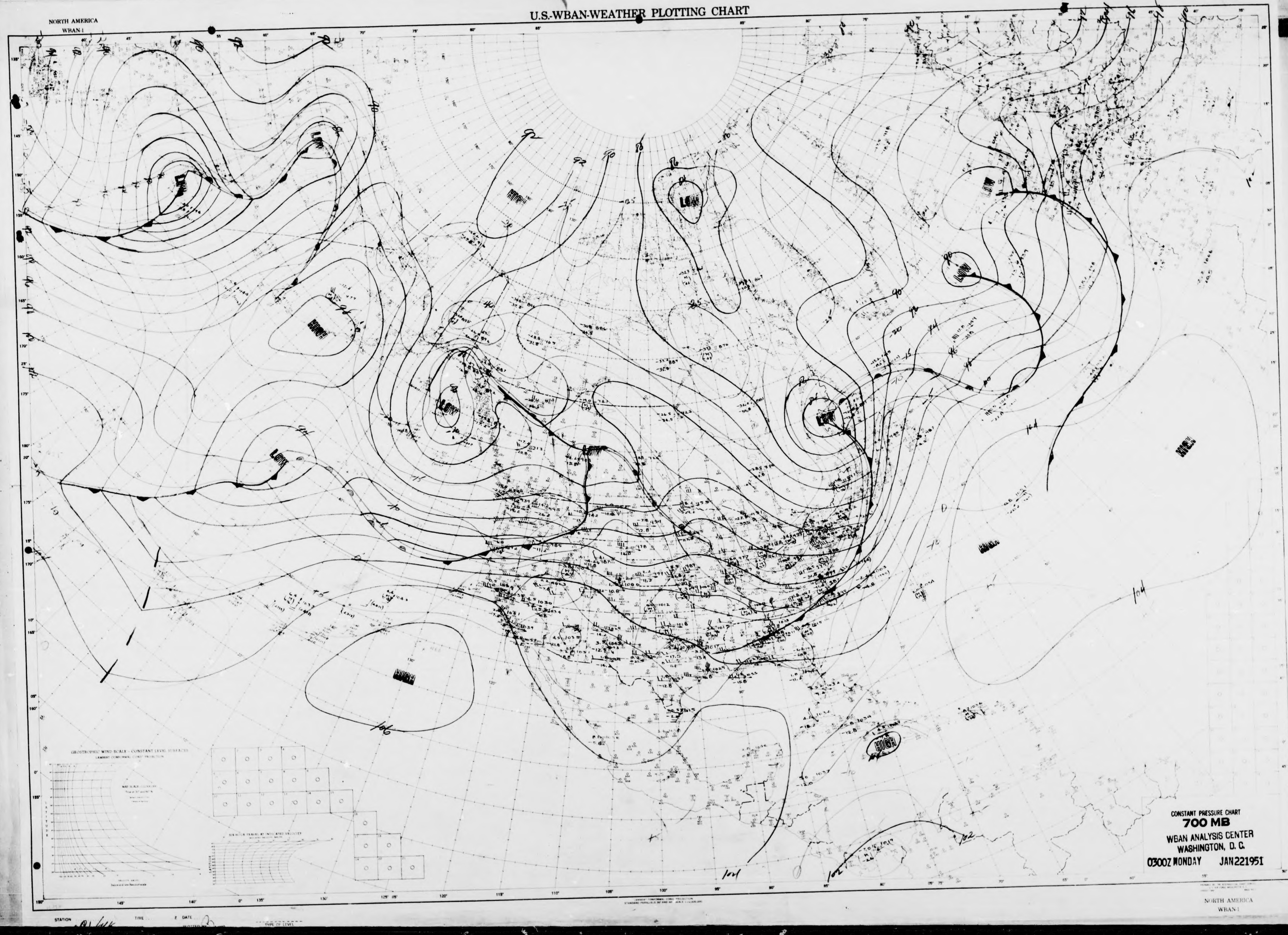
NORTH AMERICA
WBAN-1
U.S.-WBAN-WEATHER PLOTTING CHART
LOW
HIGH
CONSTANT PRESSURE CHART
700 MB
WBAN ANALYSIS CENTER
WASHINGTON, D. C.
0300Z MONDAY JAN 22 1951
NORTH AMERICA
WBAN-1

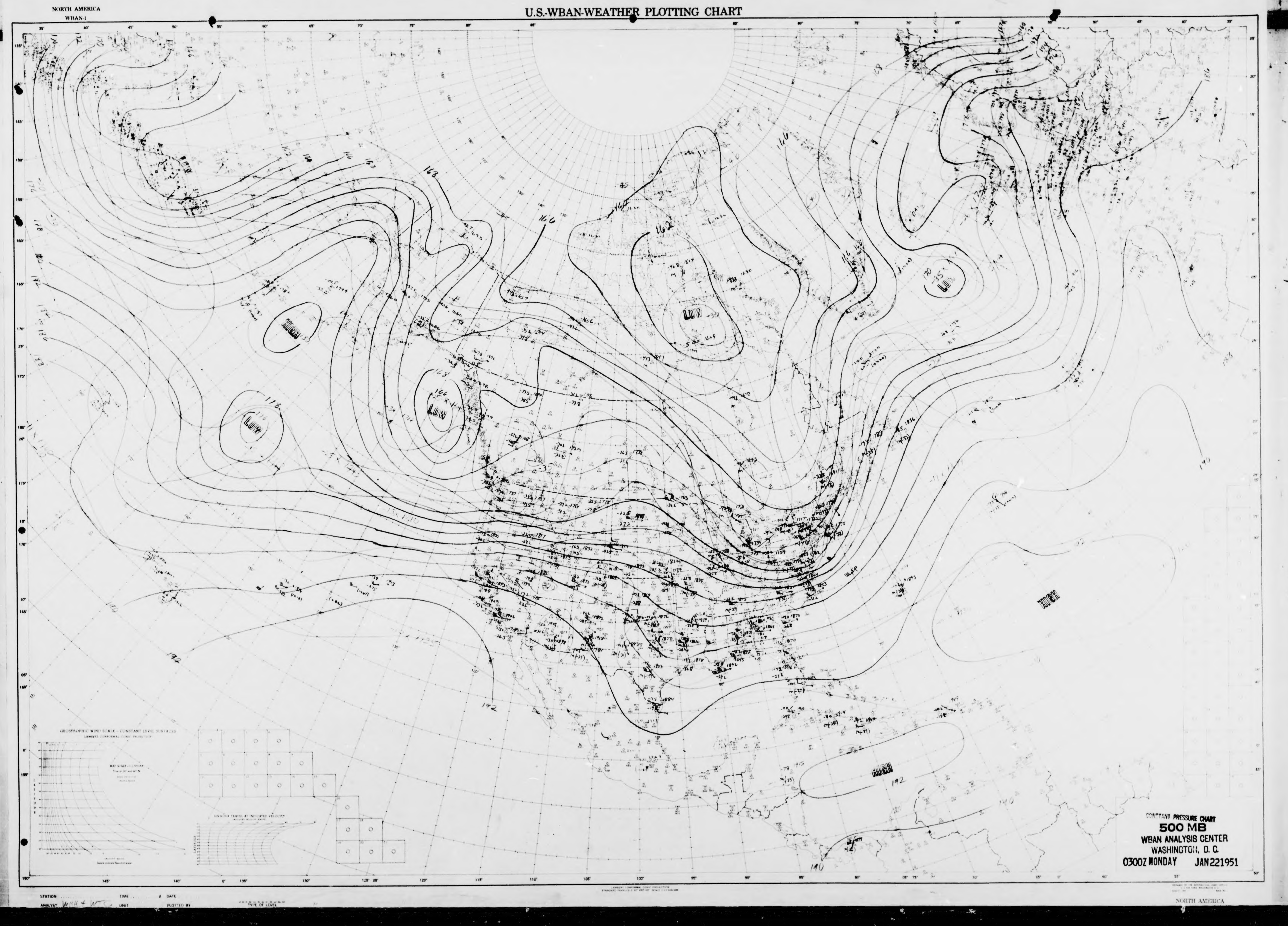
NORTH AMERICA
WBAN-1
U.S.-WBAN-WEATHER PLOTTING CHART
LOW
HIGH
CONSTANT PRESSURE CHART
500 MB
WBAN ANALYSIS CENTER
WASHINGTON, D. C.
0300Z MONDAY JAN221951
STATION
TIME
DATE
ANALYST
UNIT
PLOTTED BY
TYPE OF LEVEL
NORTH AMERICA

NORTH AMERICA
WBAN-1
U.S.-WBAN-WEATHER PLOTTING CHART
HIGH
LOW
LOW
LOW
LOW
CONSTANT PRESSURE CHART
300 MB
WBAN ANALYSIS CENTER
WASHINGTON, D. C.
0300Z MONDAY JAN 22 1951
STATION
ANALYST
NORTH AMERICA

NORTH AMERICA
WBAN 1

# U.S.-WBAN-WEATHER PLOTTING CHART

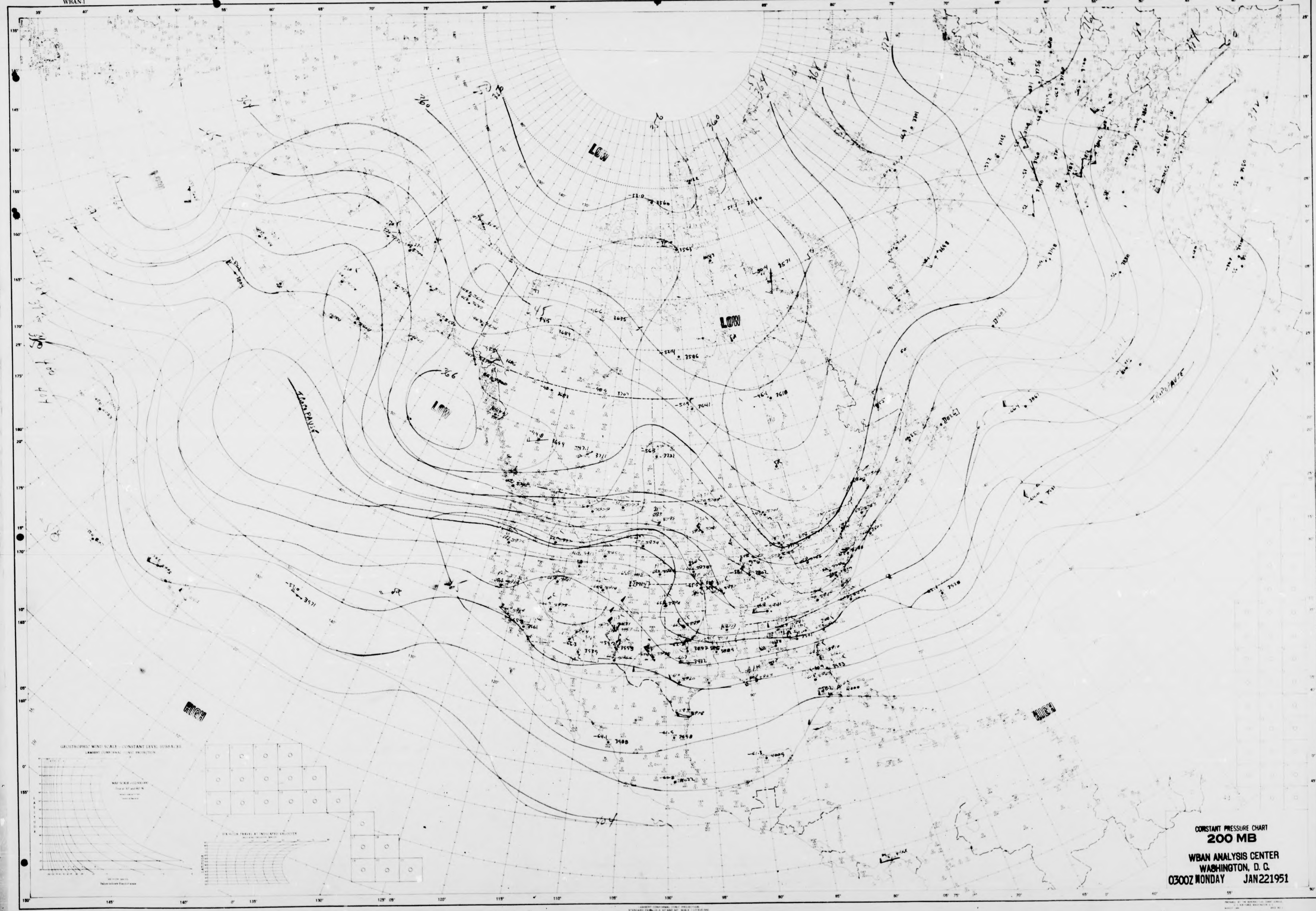


STATION TIME DATE
ANALYST UNIT PLOTTED BY TYPE OF LEVEL
NORTH AMERICA

NORTH AMERICA
WBAN 1
U.S.-WBAN-WEATHER PLOTTING CHART
504
508
540
540
CONSTANT PRESSURE CHART
100 MB
WBAN ANALYSIS CENTER
WASHINGTON, D. C.
0300Z MONDAY JAN 22 1951
NORTH AMERICA

NORTH AMERICA
WBAN-1

# U.S.-WBAN-WEATHER PLOTTING CHART

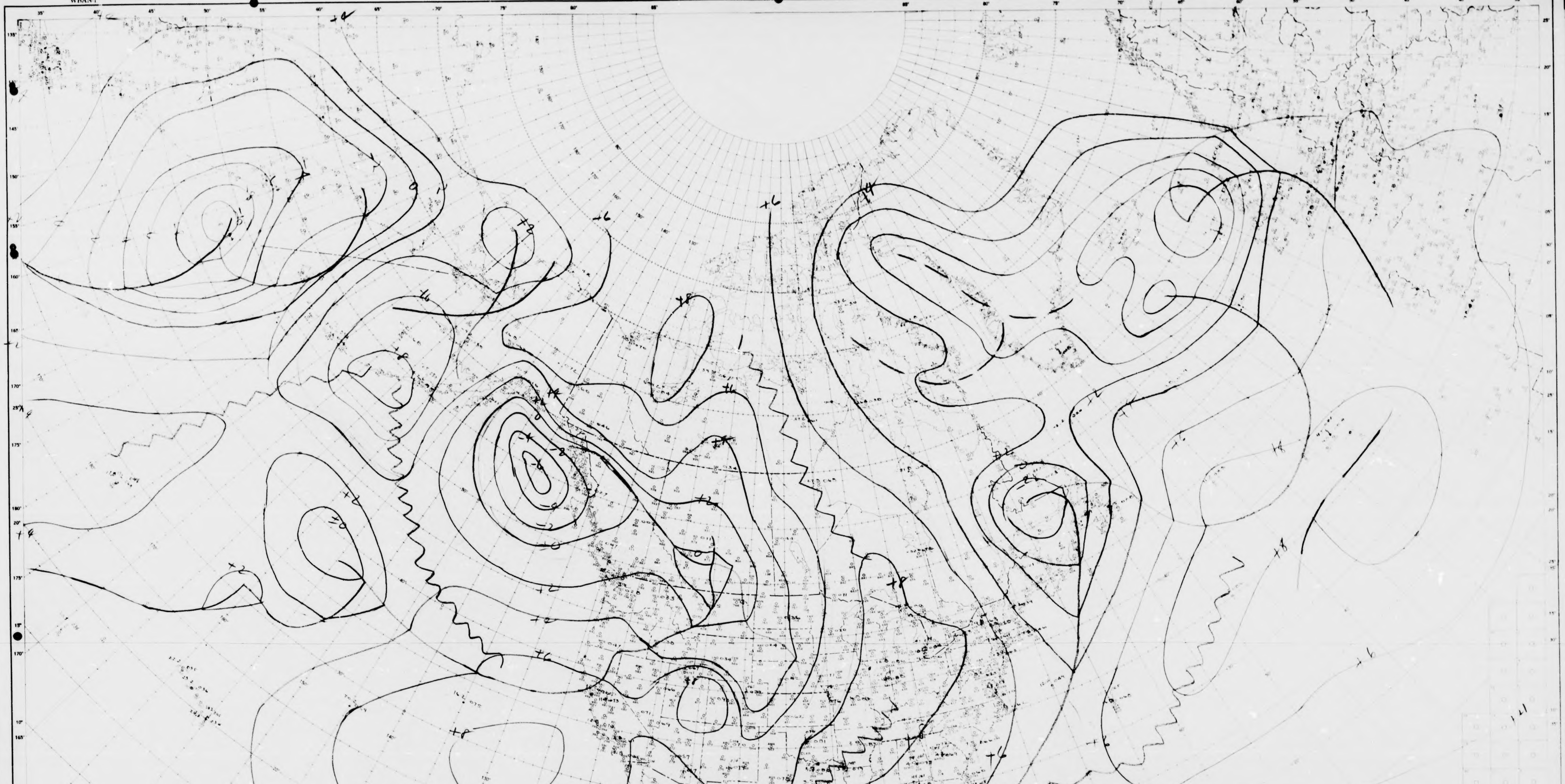


NORTH AMERICA

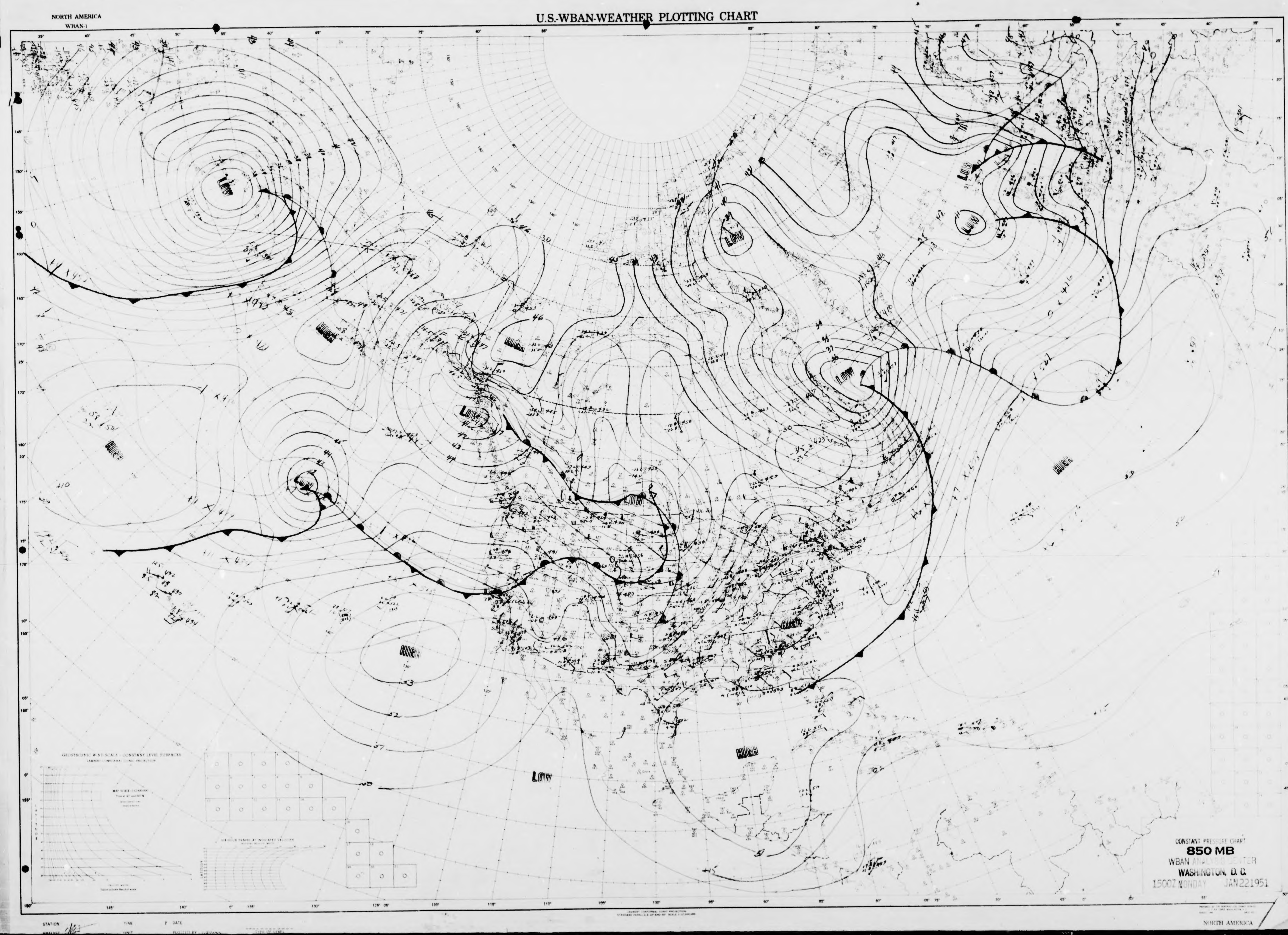
NORTH AMERICA
WBAN-1
U.S.-WBAN-WEATHER PLOTTING CHART
LOW
LOW
LOW
LOW
LOW
LOW
LOW
HIGH
HIGH
HIGH
HIGH
HIGH
HIGH
HIGH
CONSTANT PRESSURE CHART
850 MB
WBAN ANALYSIS CENTER
WASHINGTON, D. C.
1500Z MONDAY JAN 22 1951
NORTH AMERICA

NORTH AMERICA
WBAN-1

# U.S.-WBAN-WEATHER PLOTTING CHART

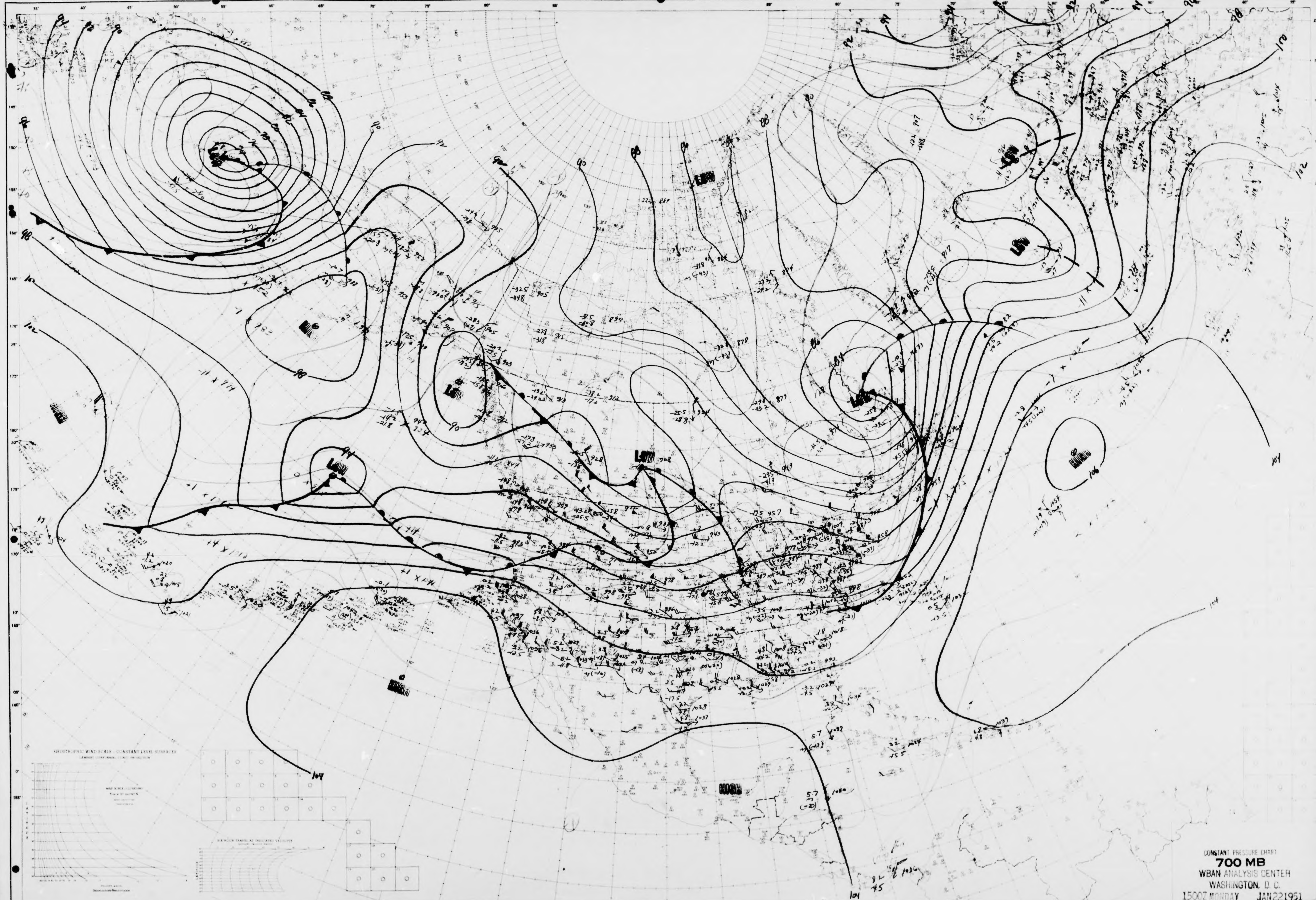


STATION | TIME | DATE
ANALYST | UNIT | PLOTTED BY | TYPE OF LEVEL

NORTH AMERICA

NORTH AMERICA
WBAN-1

# U.S.-WBAN-WEATHER PLOTTING CHART

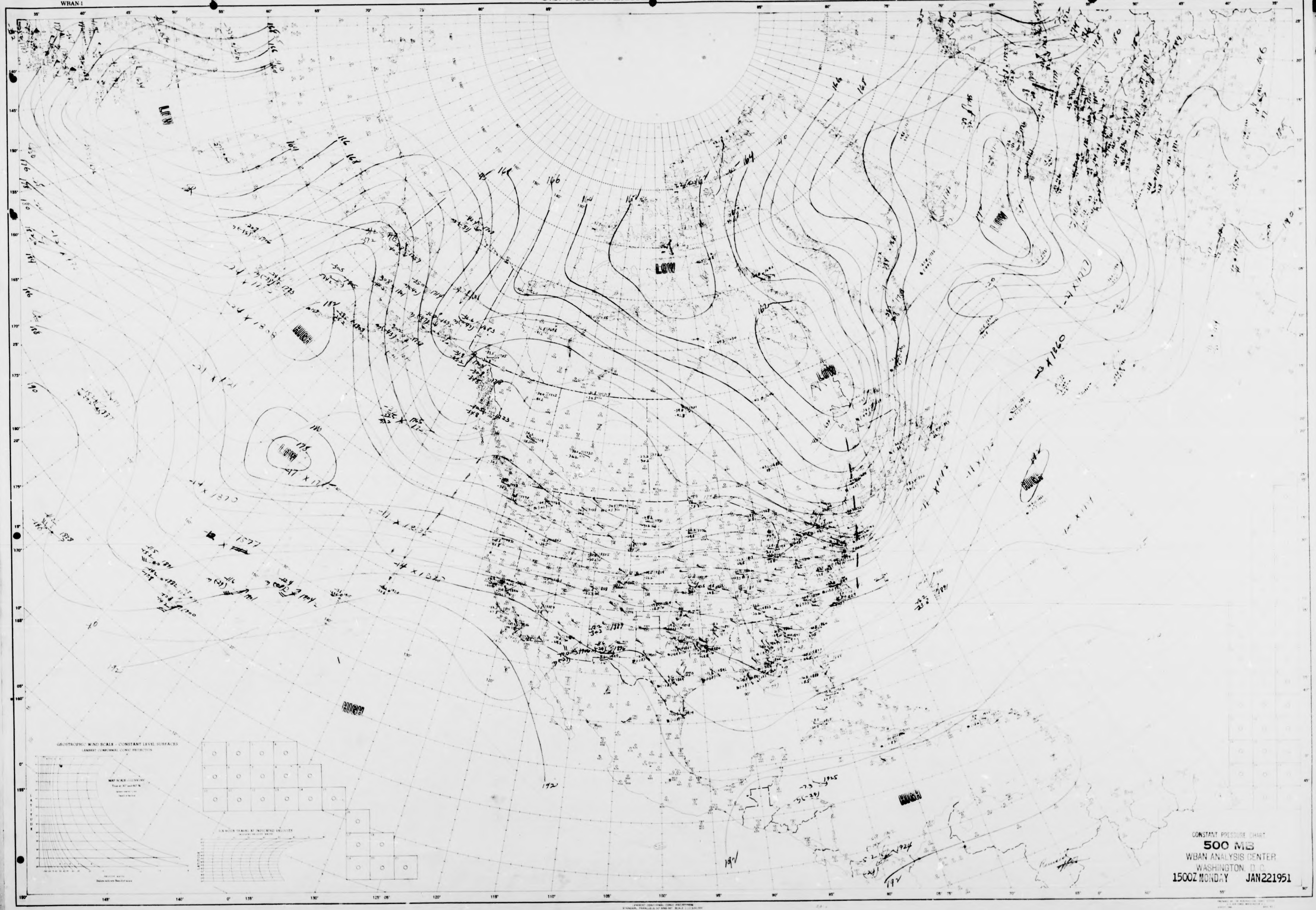


NORTH AMERICA

NORTH AMERICA
WBAN 1

# U.S.-WBAN-WEATHER PLOTTING CHART

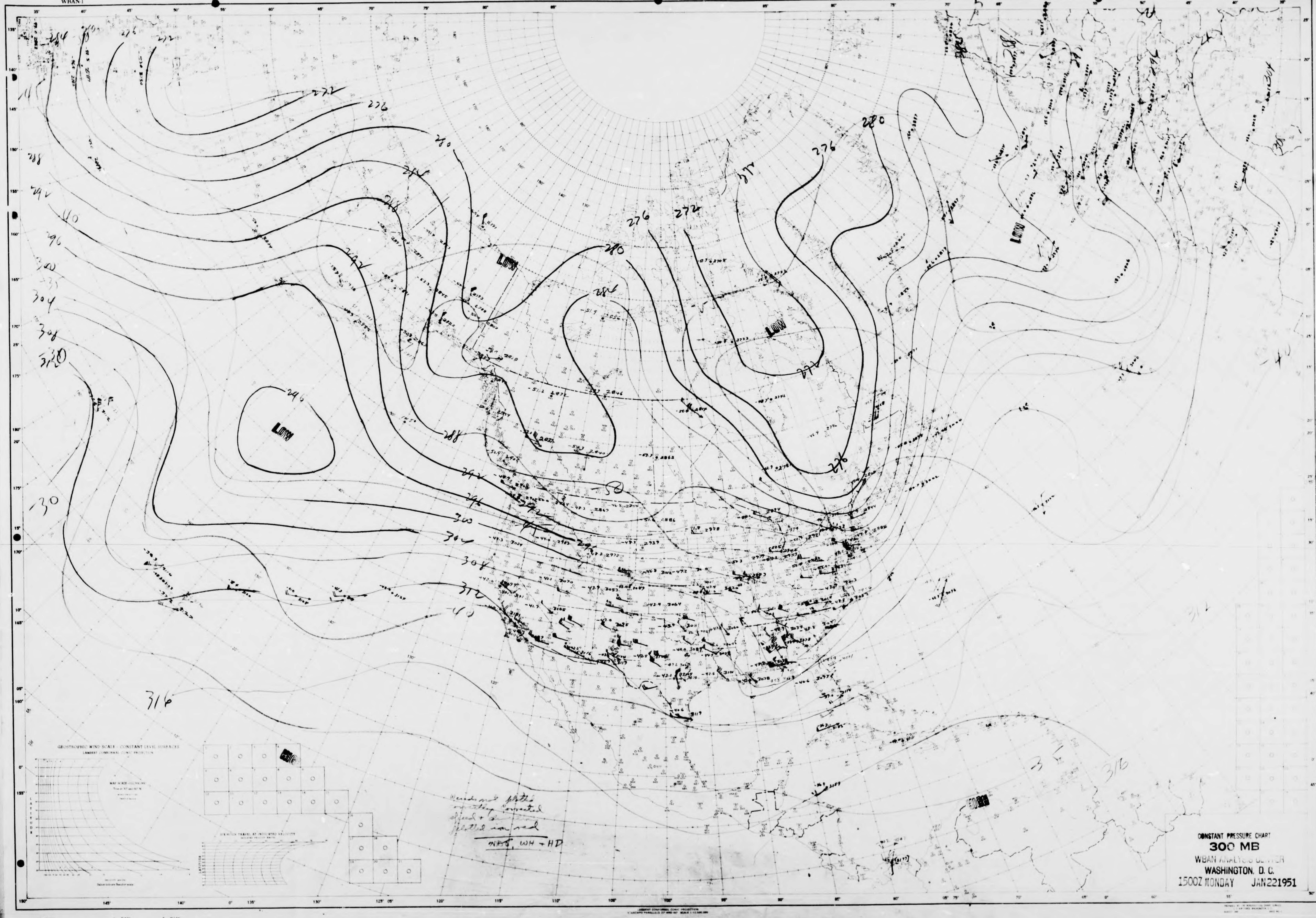


STATION TIME Z DATE
ANALYST UNIT PLOTTED BY TYPE OF LEVEL

NORTH AMERICA

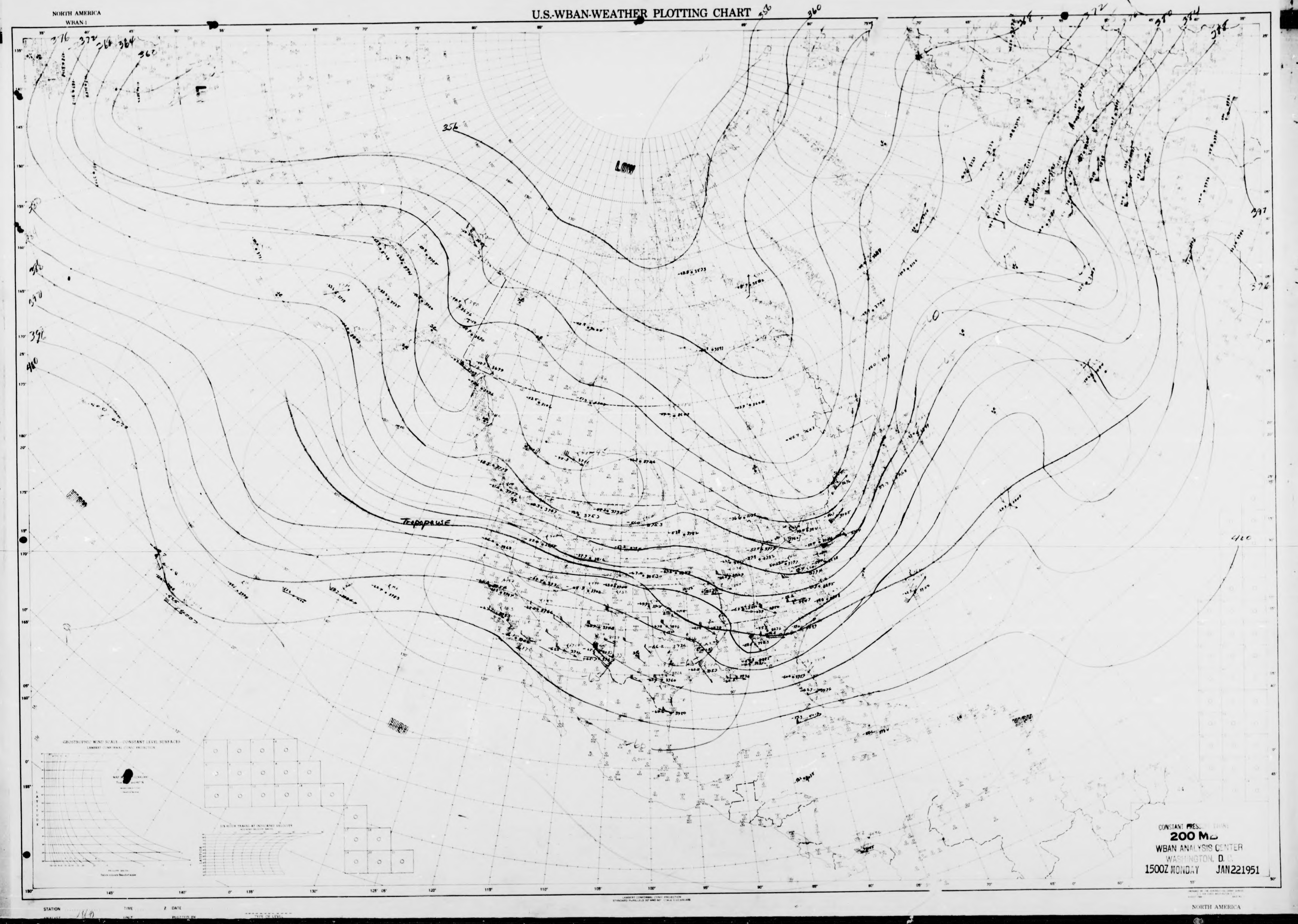
NORTH AMERICA
WBAN-1
U.S.-WBAN-WEATHER PLOTTING CHART
LOW
Tropopause
HIGH
CONSTANT PRESS
200 MB
WBAN ANALYSIS CENTER
WASHINGTON, D. C.
1500Z MONDAY JAN 22 1951
NORTH AMERICA

NORTH AMERICA
WBAN-1

U.S.-WBAN-WEATHER PLOTTING CHART

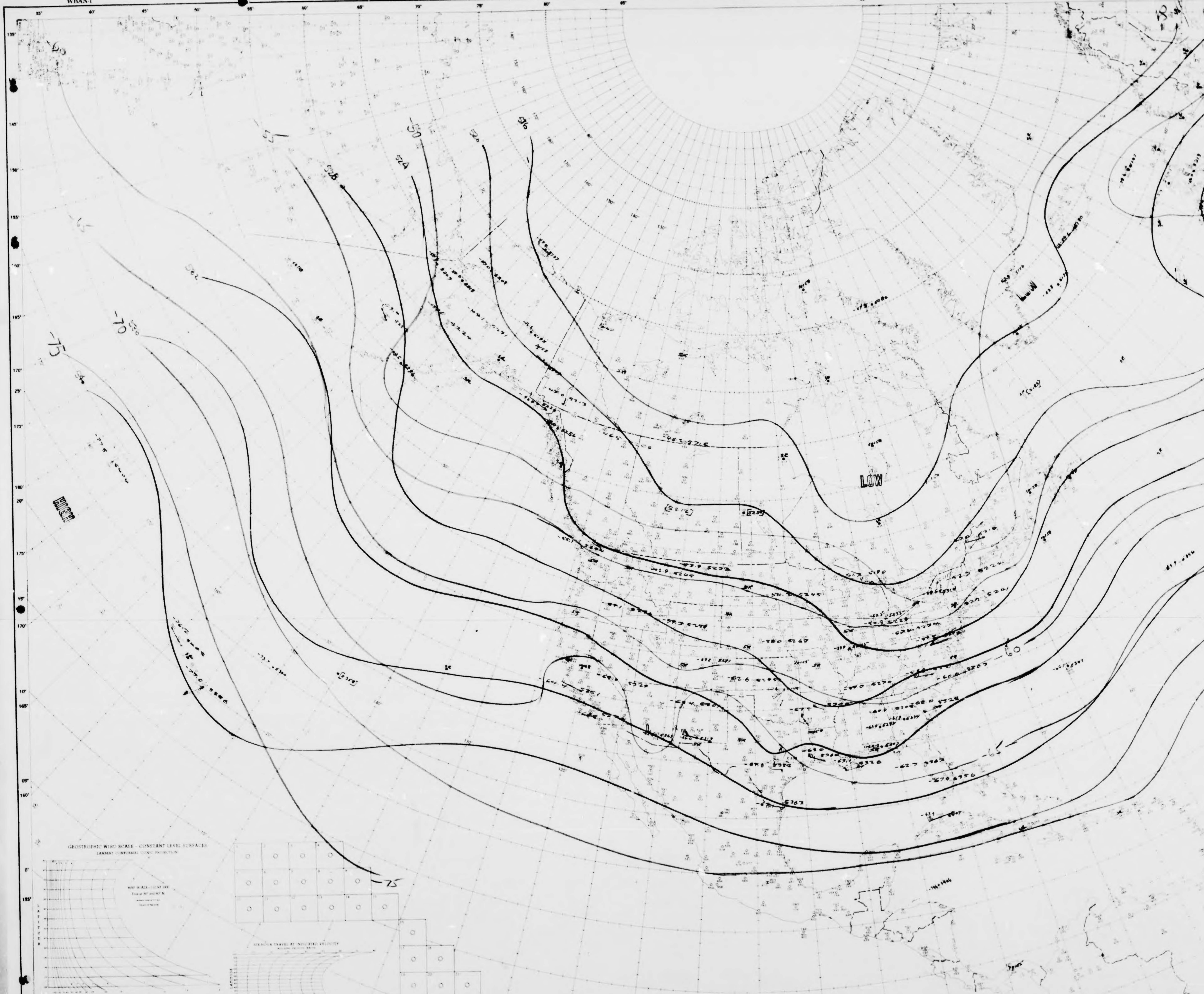


STATION TIME DATE

NORTH AMERICA
WBAN-1

NORTH AMERICA
WBAN 1

# U.S.-WBAN-WEATHER PLOTTING CHART

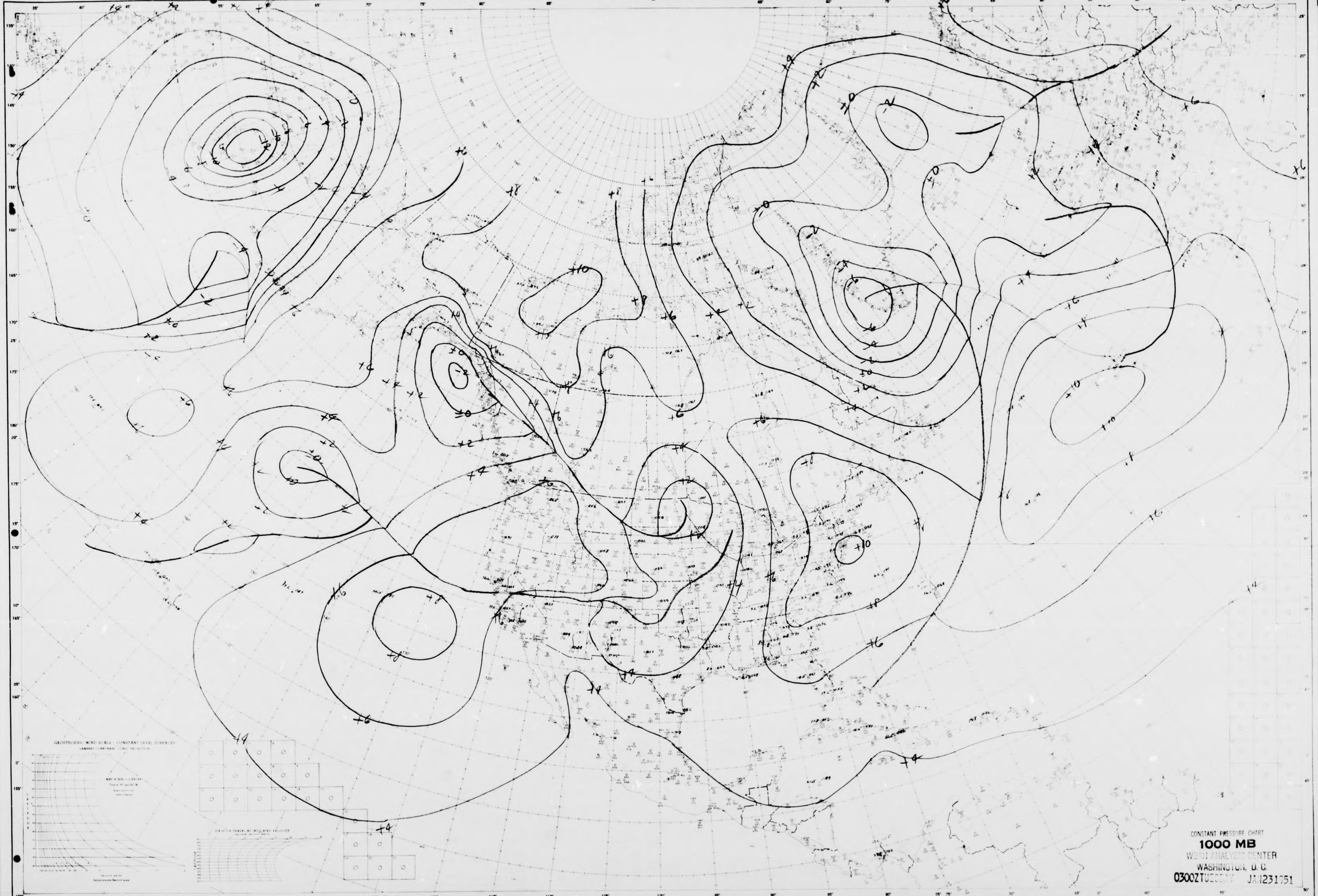


STATION　TIME　Z　DATE
ANALYST　UNIT　PLOTTED BY

NORTH AMERICA

NORTH AMERICA
WBAN-1

# U.S.-WBAN-WEATHER PLOTTING CHART

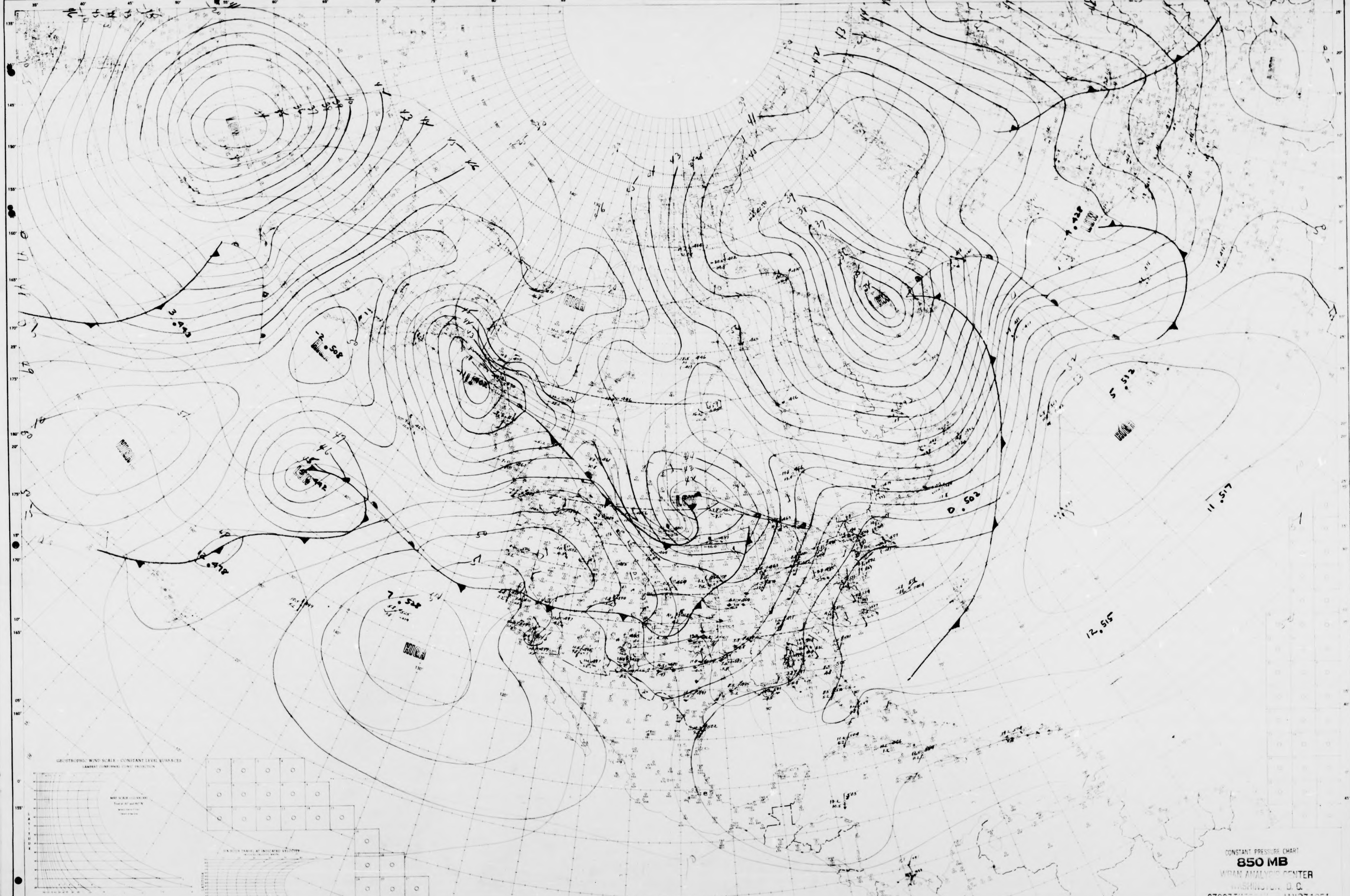


STATION
TIME
DATE
ANALYST
PLOTTED BY

NORTH AMERICA

NORTH AMERICA
WBAN-1

# U.S.-WBAN-WEATHER PLOTTING CHART

STATION
ANALYST

NORTH AMERICA

NORTH AMERICA
WBAN-1

# U.S.-WBAN-WEATHER PLOTTING CHART

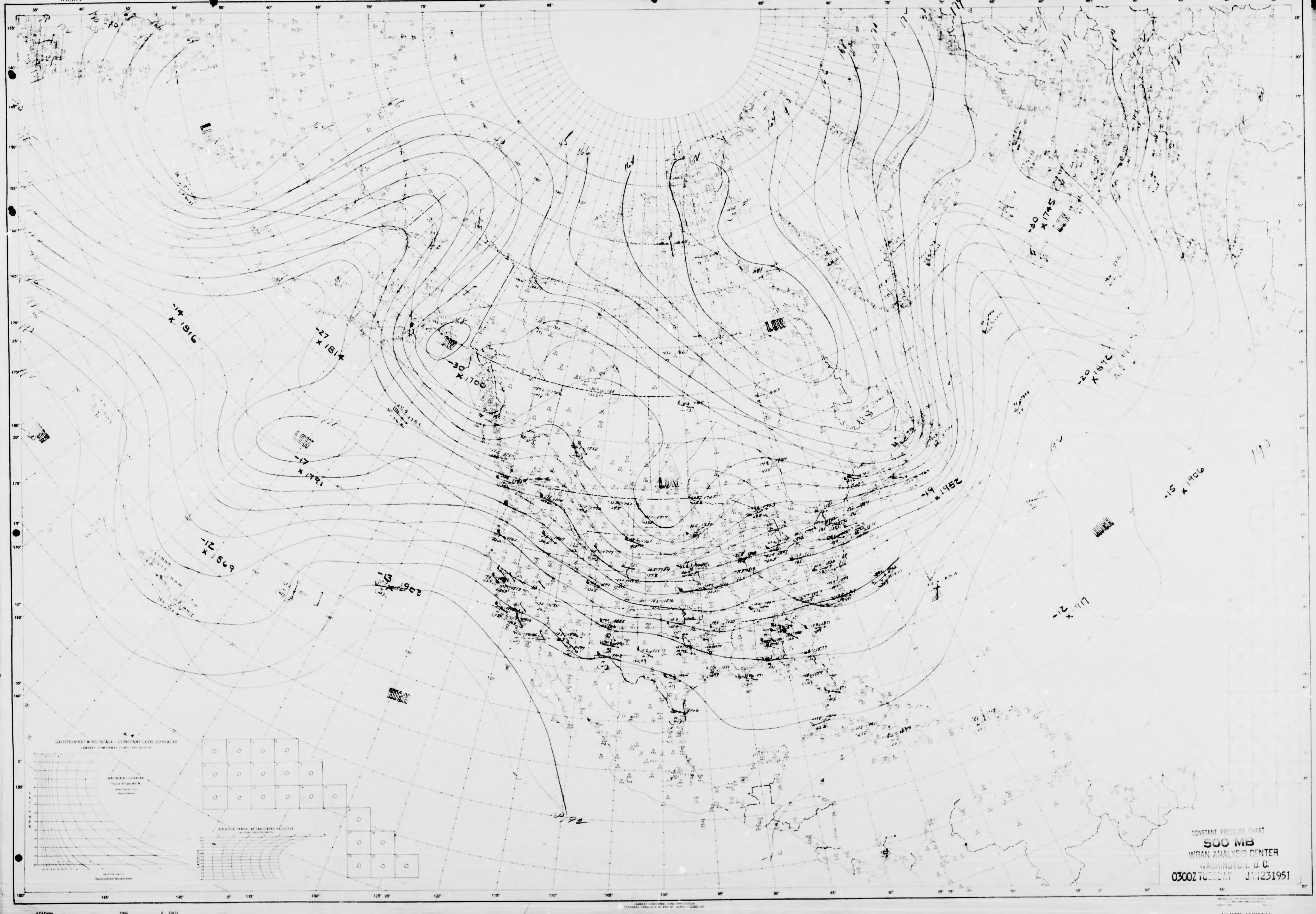


NORTH AMERICA

NORTH AMERICA
WBAN-1

# U.S.-WBAN-WEATHER PLOTTING CHART

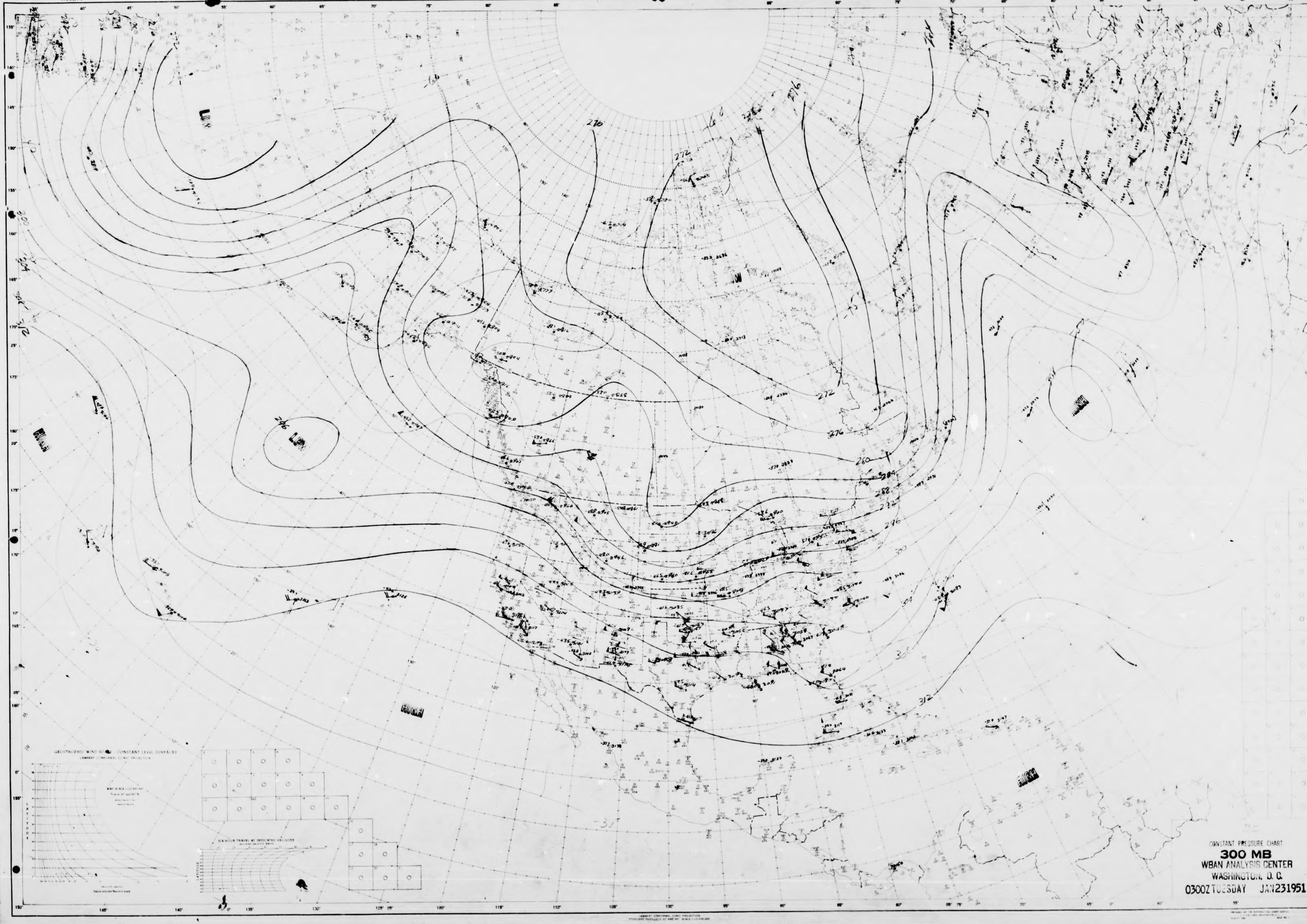


STATION
ANALYST
TIME
DATE
UNIT
PLOTTED BY
TYPE OF LEVEL

NORTH AMERICA

NORTH AMERICA
WBAN 1

# U.S.-WBAN-WEATHER PLOTTING CHART

NORTH AMERICA

NORTH AMERICA
WBAN-1

# U.S.-WBAN-WEATHER PLOTTING CHART

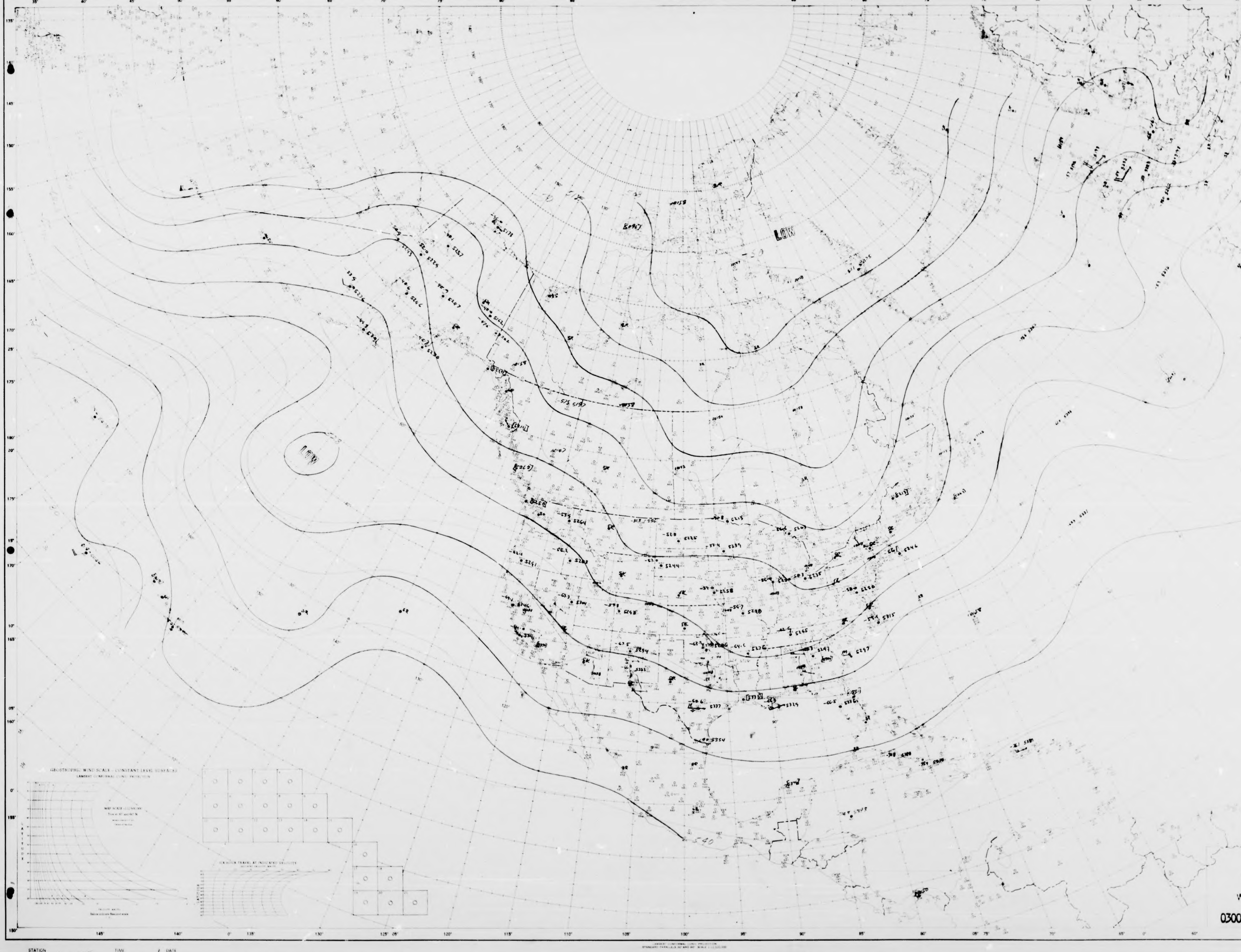


STATION TIME Z DATE
ANALYST UNIT PLOTTED BY TYPE OF LEVEL

NORTH AMERICA

NORTH AMERICA
WBAN-1

# U.S.-WBAN-WEATHER PLOTTING CHART

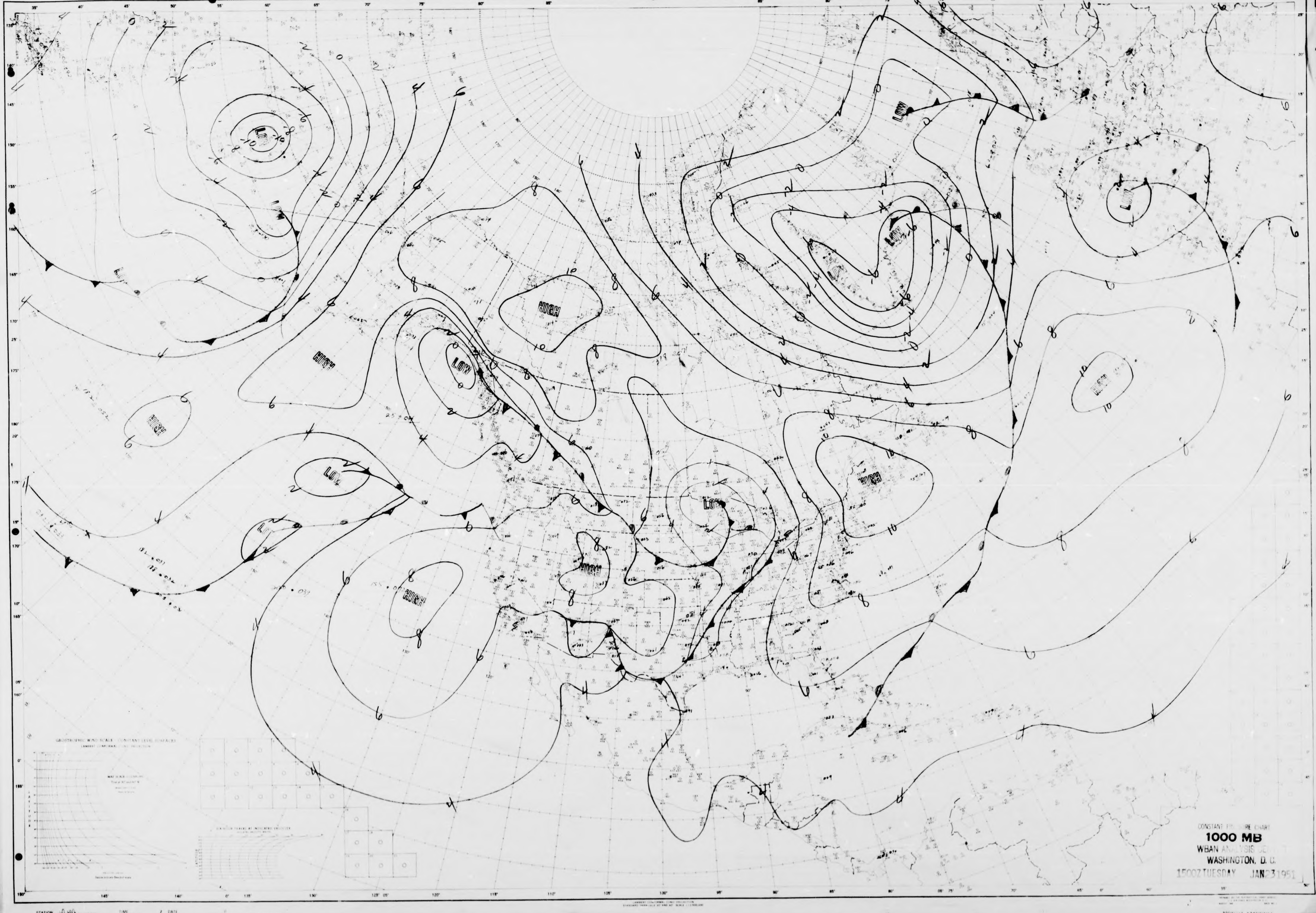


NORTH AMERICA

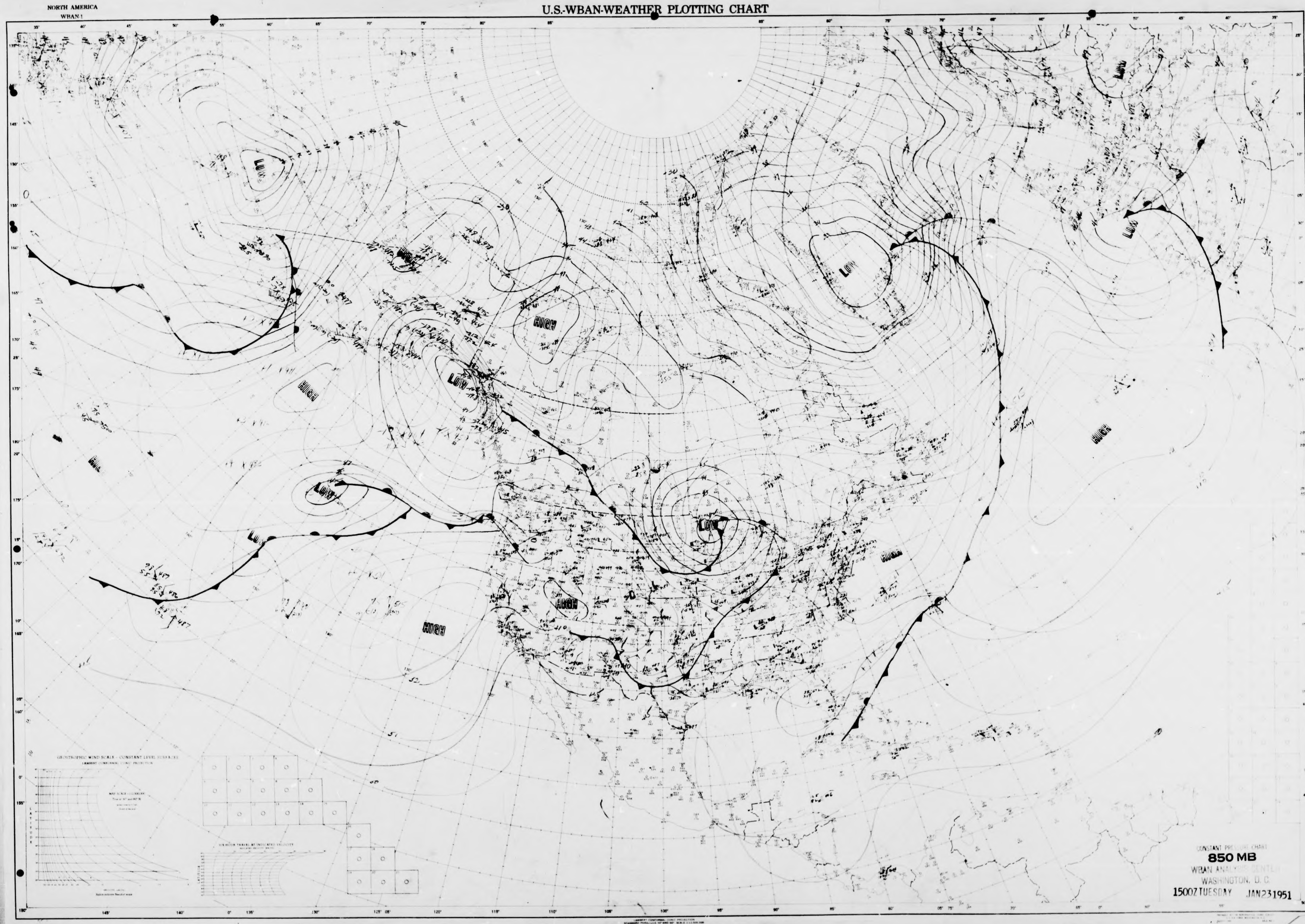
NORTH AMERICA
WBAN 1
U.S.-WBAN-WEATHER PLOTTING CHART
LOW
HIGH
GEOSTROPHIC WIND SCALE - CONSTANT LEVEL SURFACES
CONSTANT PRESSURE CHART
850 MB
WBAN ANALYSIS CENTER
WASHINGTON, D. C.
1500Z TUESDAY JAN 23 1951
STATION
ANALYST
TIME
UNIT
DATE
PLOTTED BY CLARK
TYPE OF LEVEL
NORTH AMERICA

NORTH AMERICA
WBAN-1
U.S.-WBAN-WEATHER PLOTTING CHART
CONSTANT PRESSURE CHART
700 MB
WBAN ANALYSIS CENTER
WASHINGTON, D. C.
1500Z TUESDAY JAN 23 1951
STATION
TIME
DATE
ANALYST
UNIT
PLOTTED BY
TYPE OF LEVEL
NORTH AMERICA

NORTH AMERICA
WBAN-1

# U.S.-WBAN-WEATHER PLOTTING CHART

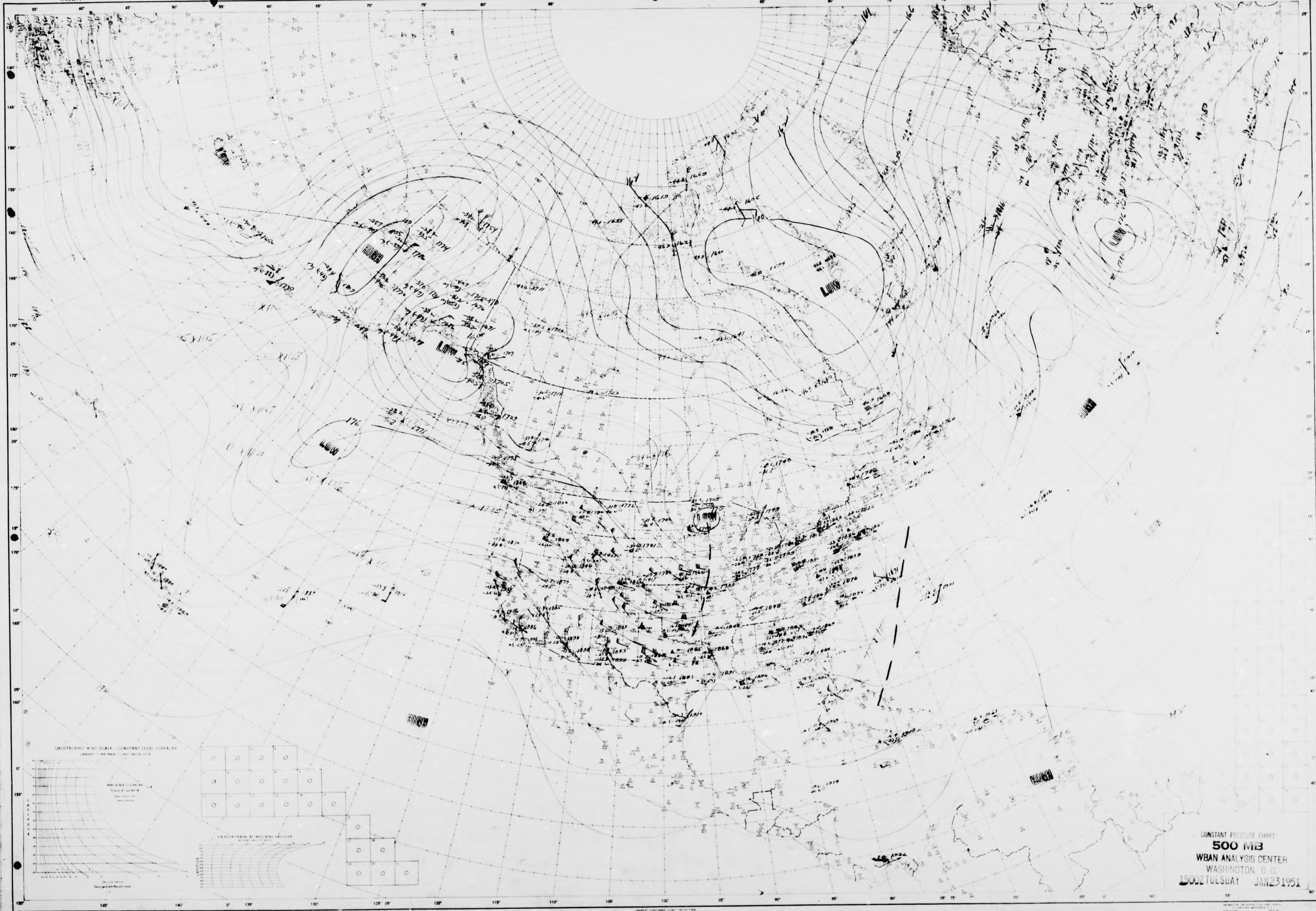


STATION
ANALYST
NORTH AMERICA

NORTH AMERICA
WBAN-1

U.S.-WBAN-WEATHER PLOTTING CHART

STATION TIME Z DATE

NORTH AMERICA

NORTH AMERICA
WBAN 1

# U.S.-WBAN-WEATHER PLOTTING CHART

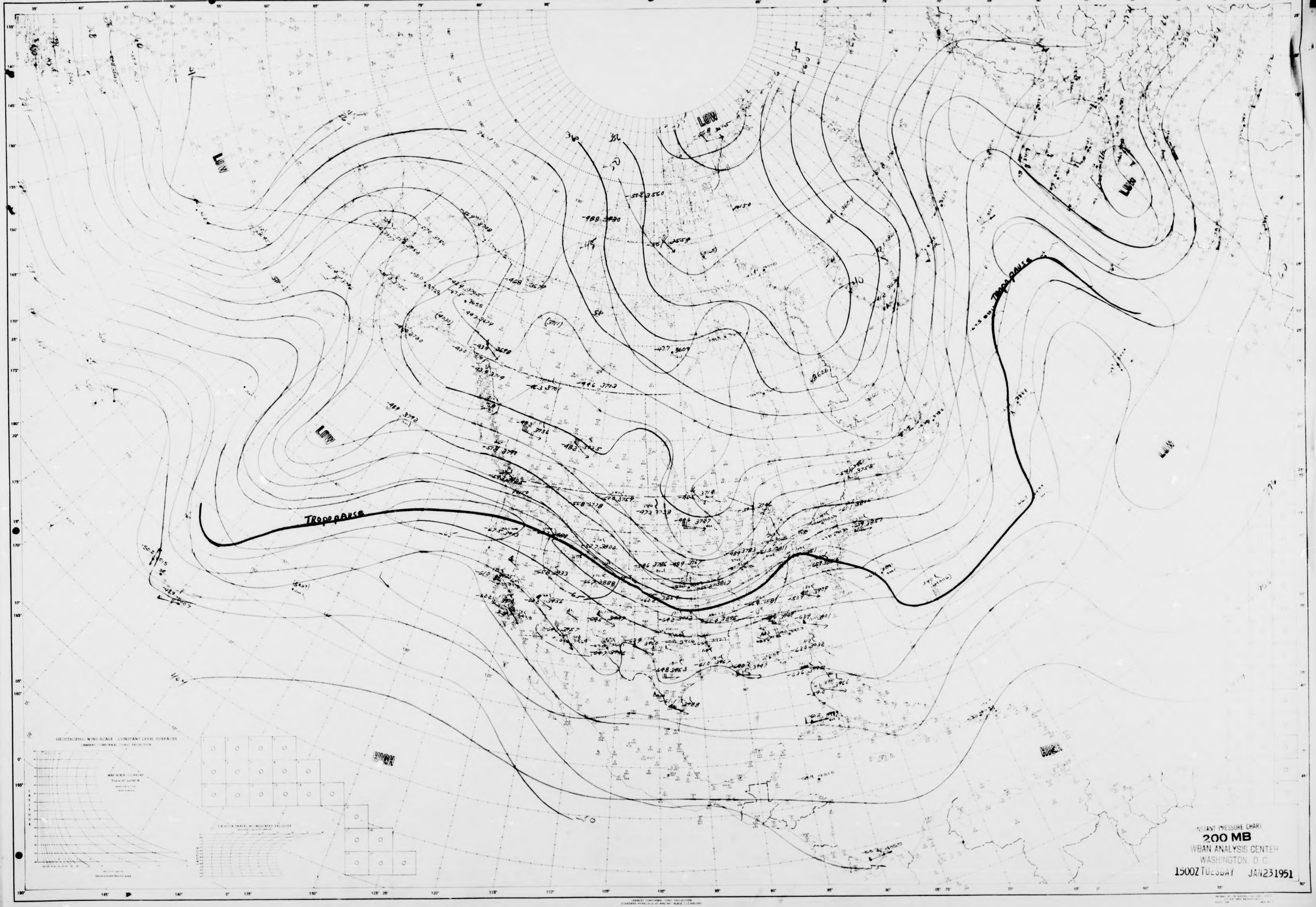


NORTH AMERICA

NORTH AMERICA
WBAN 1

# U.S.-WBAN-WEATHER PLOTTING CHART

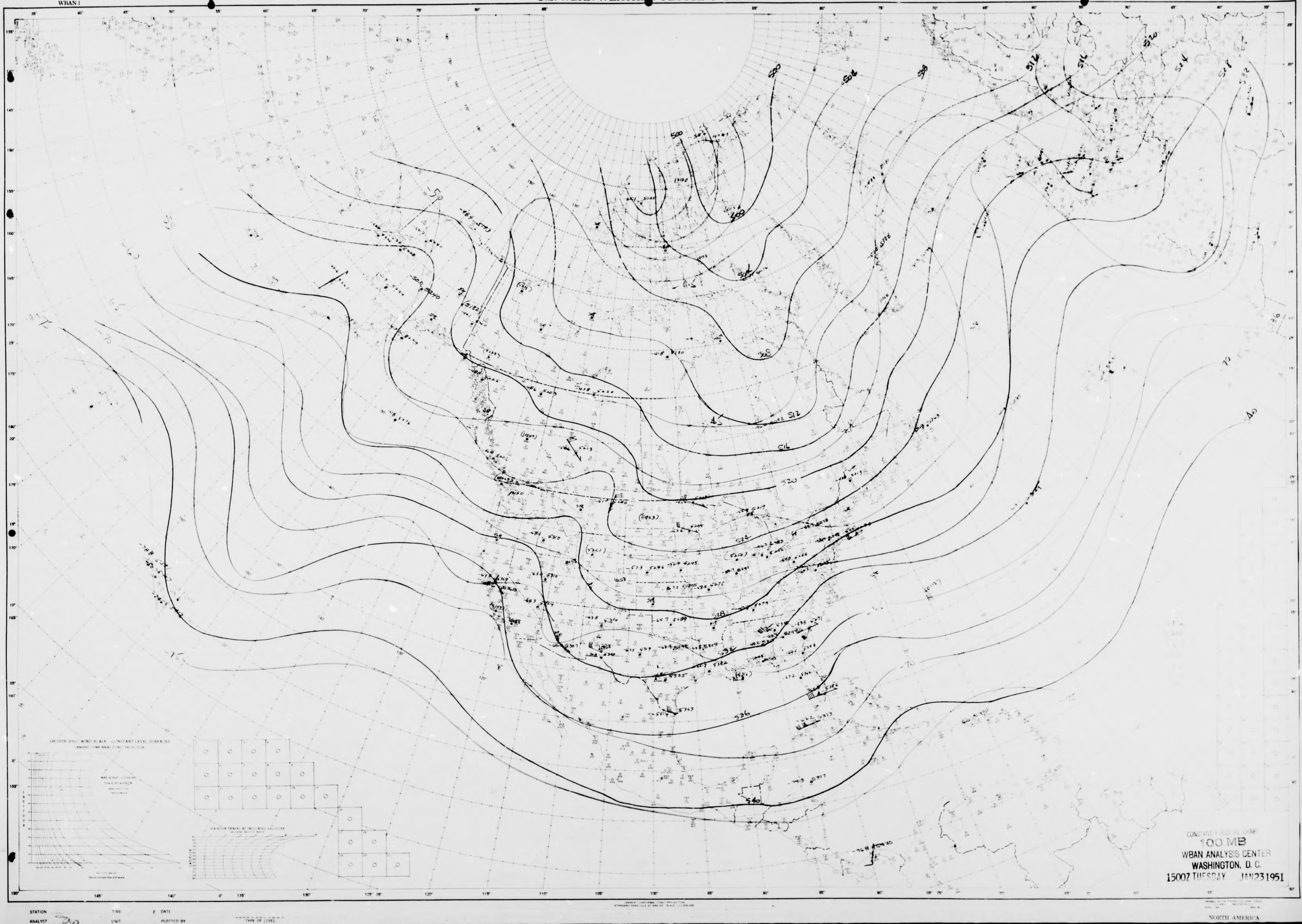


STATION | TIME | Z | DATE
ANALYST | UNIT | PLOTTED BY | TYPE OF LEVEL

NORTH AMERICA

NORTH AMERICA
WBAN-1
U.S.-WBAN-WEATHER PLOTTING CHART
CONSTANT PRESSURE CHART
1000 MB
WBAN ANALYSIS CENTER
WASHINGTON, D.C.
0300Z WEDNESDAY JAN 24 1951
NORTH AMERICA

NORTH AMERICA
WBAN-1

# U.S.-WBAN-WEATHER PLOTTING CHART

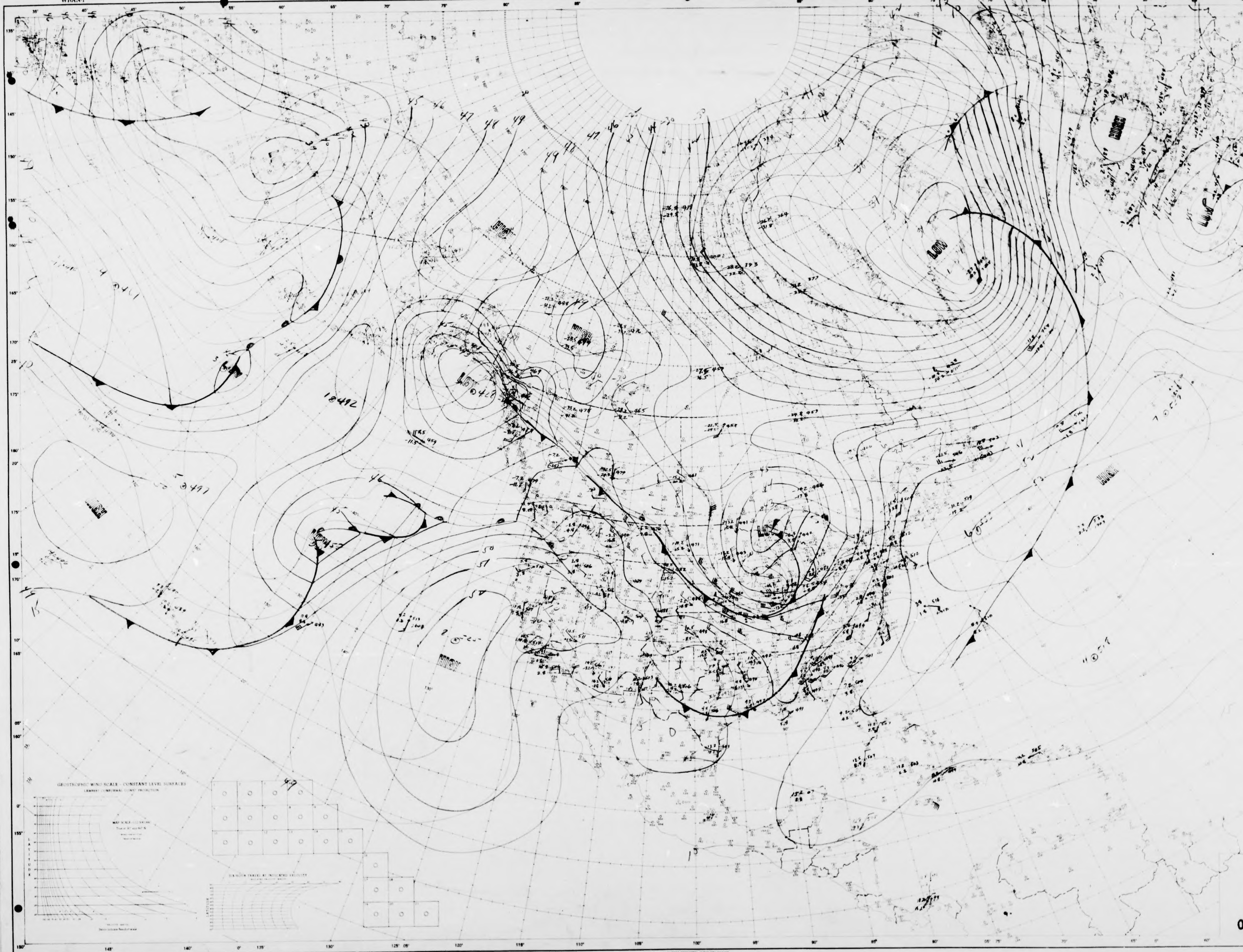


STATION TIME Z DATE
ANALYST UNIT PLOTTED BY TYPE OF LEVEL

NORTH AMERICA

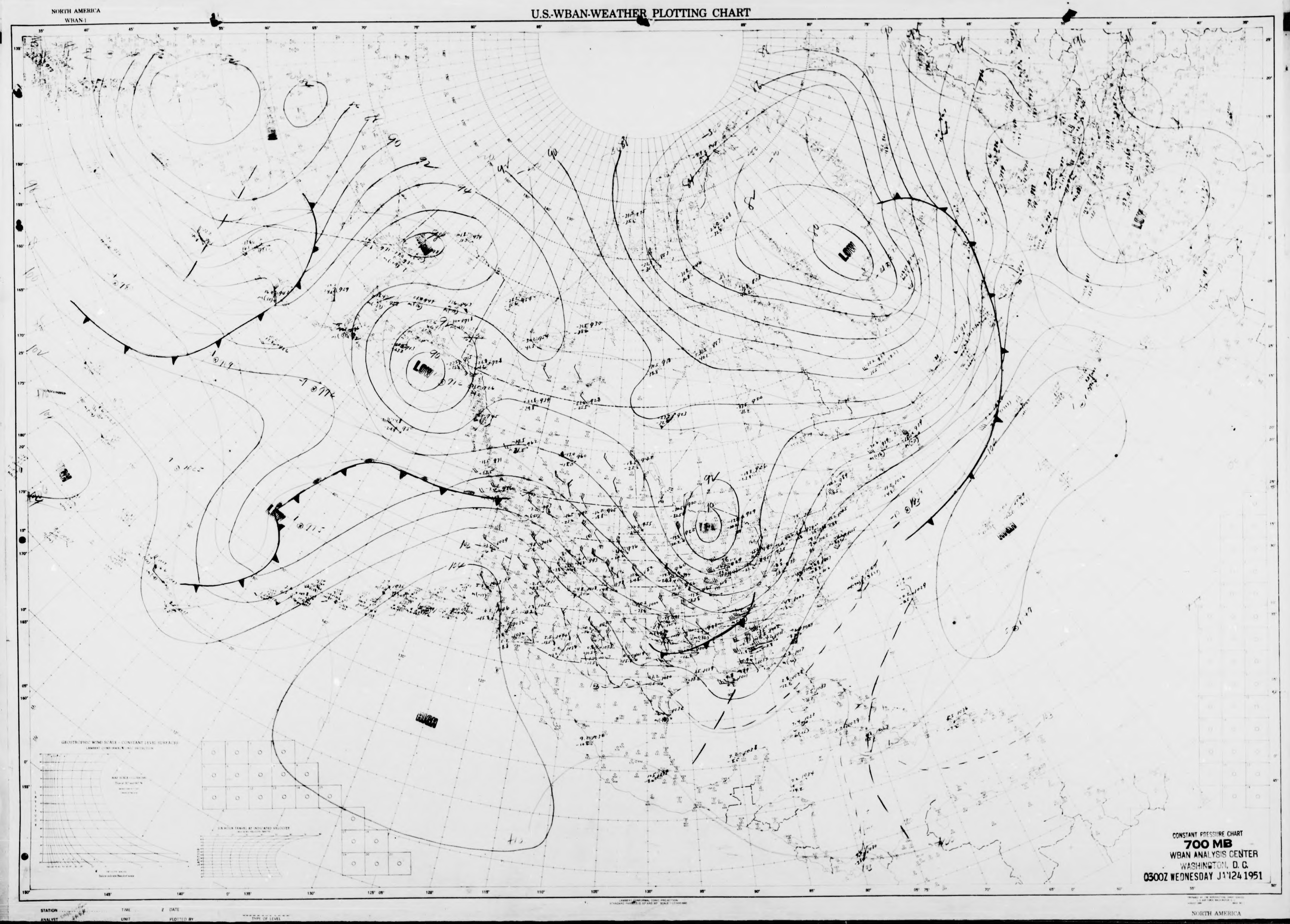
NORTH AMERICA
WBAN 1
U.S.-WBAN-WEATHER PLOTTING CHART
LOW
LOW
LOW
LOW
HIGH
CONSTANT PRESSURE CHART
700 MB
WBAN ANALYSIS CENTER
WASHINGTON, D. C.
0300Z WEDNESDAY JAN 24 1951
STATION
ANALYST
TIME
DATE
UNIT
PLOTTED BY
TYPE OF LEVEL
NORTH AMERICA

NORTH AMERICA
WBAN 1

# U.S.-WBAN-WEATHER PLOTTING CHART

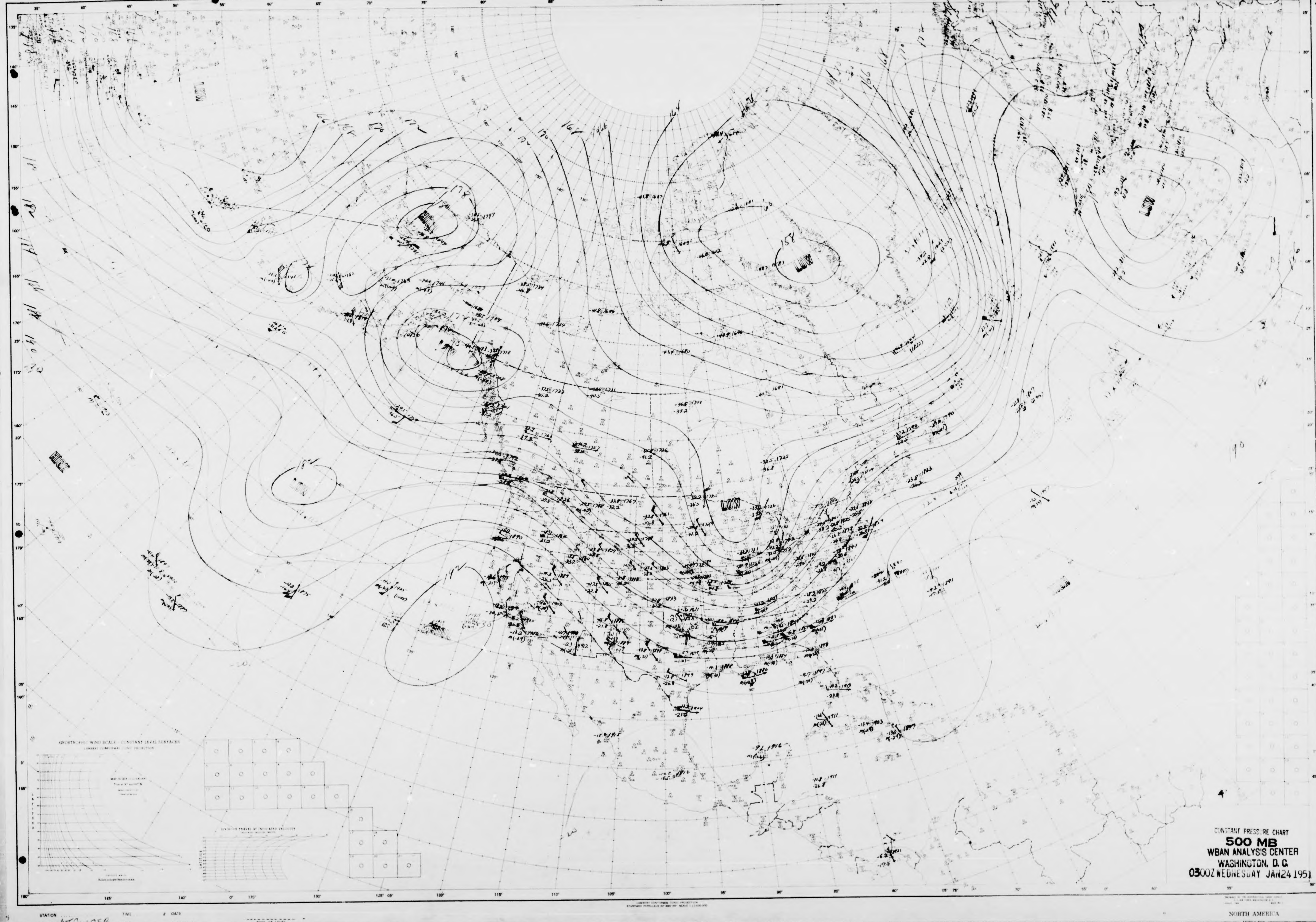

NORTH AMERICA
WBAN-1

# U.S.-WBAN-WEATHER PLOTTING CHART

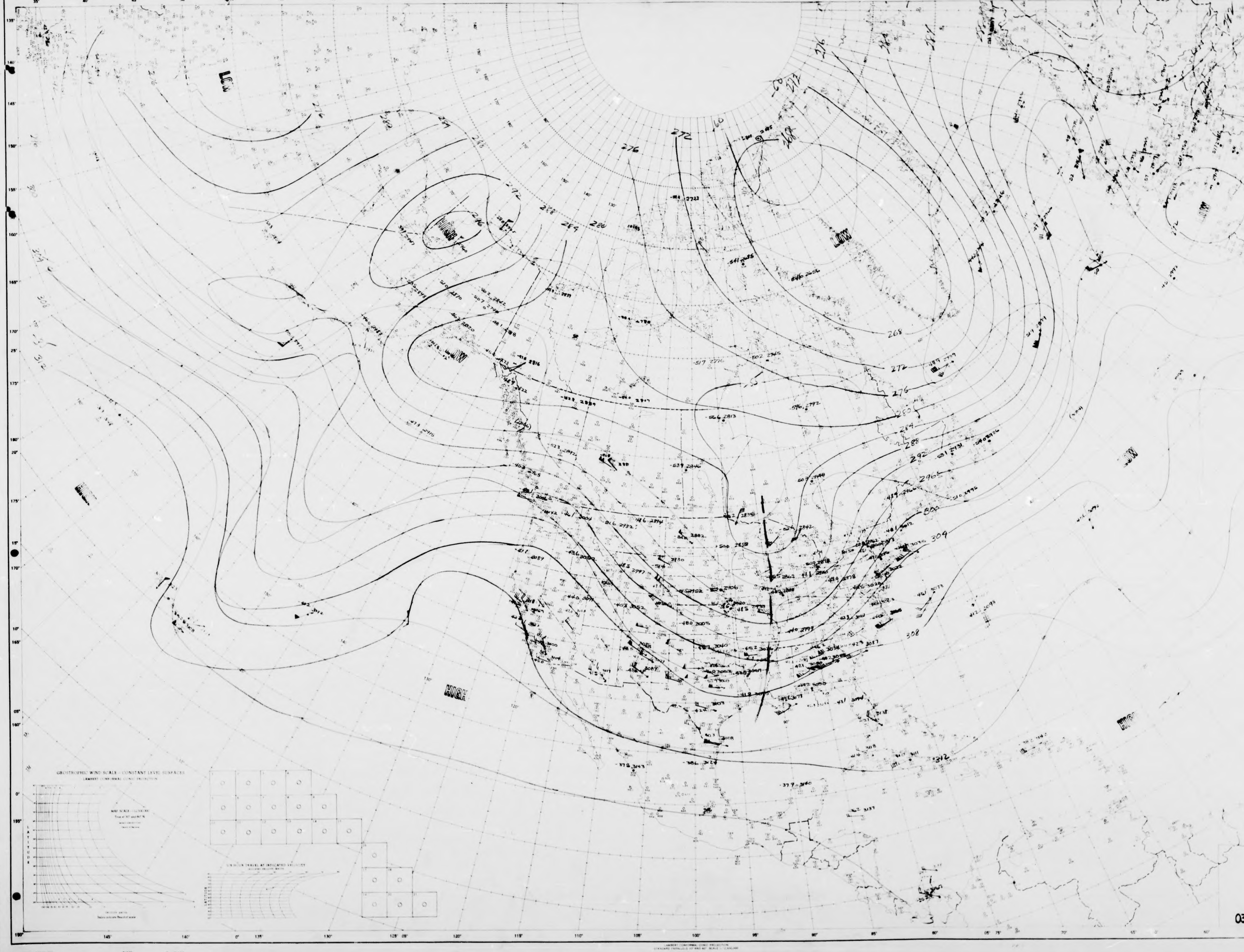


STATION TIME Z DATE
ANALYST UNIT PLOTTED BY

NORTH AMERICA

NORTH AMERICA
WBAN-1

# U.S.-WBAN-WEATHER PLOTTING CHART

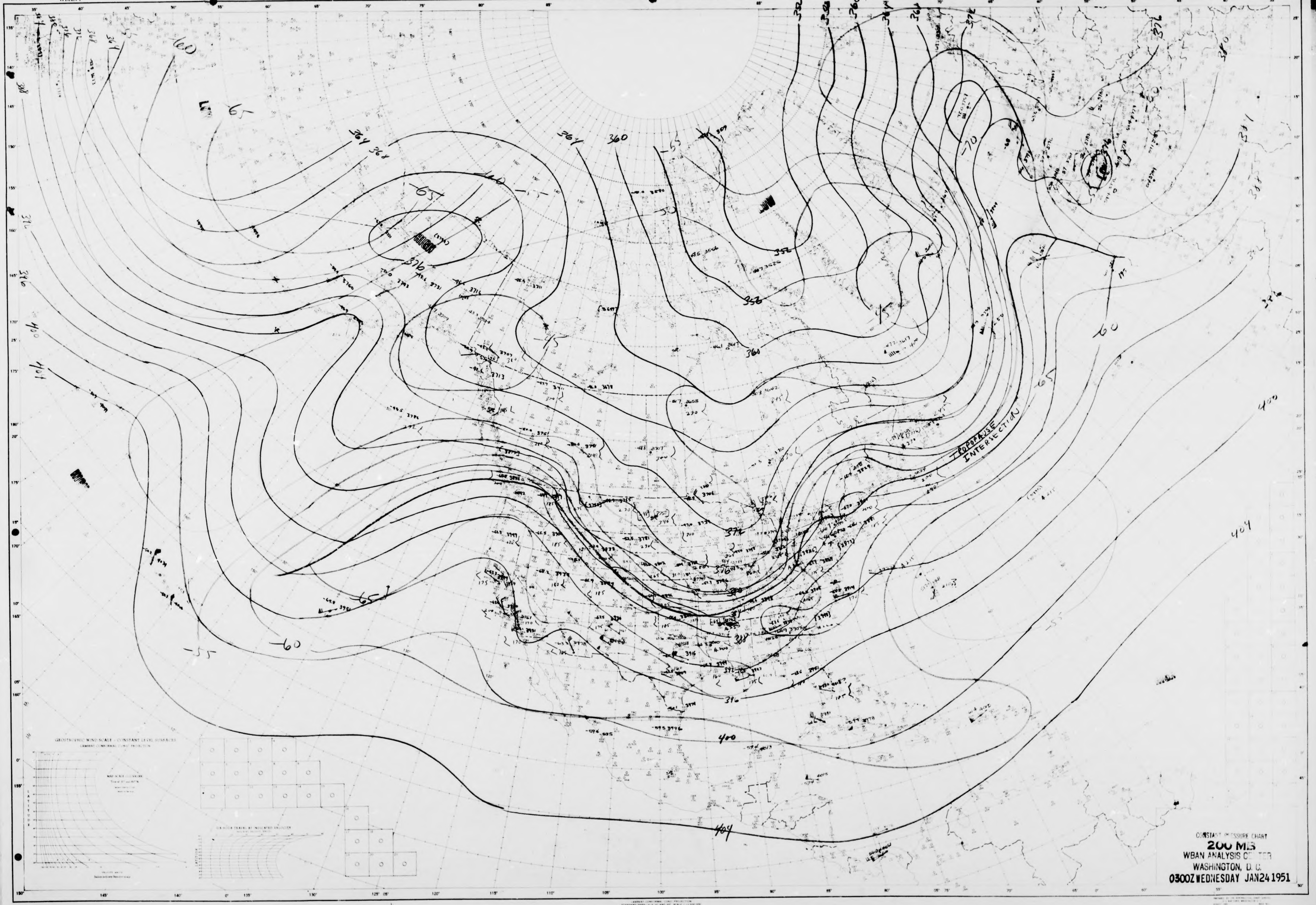


STATION
ANALYST AR
TIME
UNIT
Z DATE
PLOTTED BY
TYPE OF LEVEL

NORTH AMERICA

NORTH AMERICA
WBAN 1

# U.S.-WBAN-WEATHER PLOTTING CHART

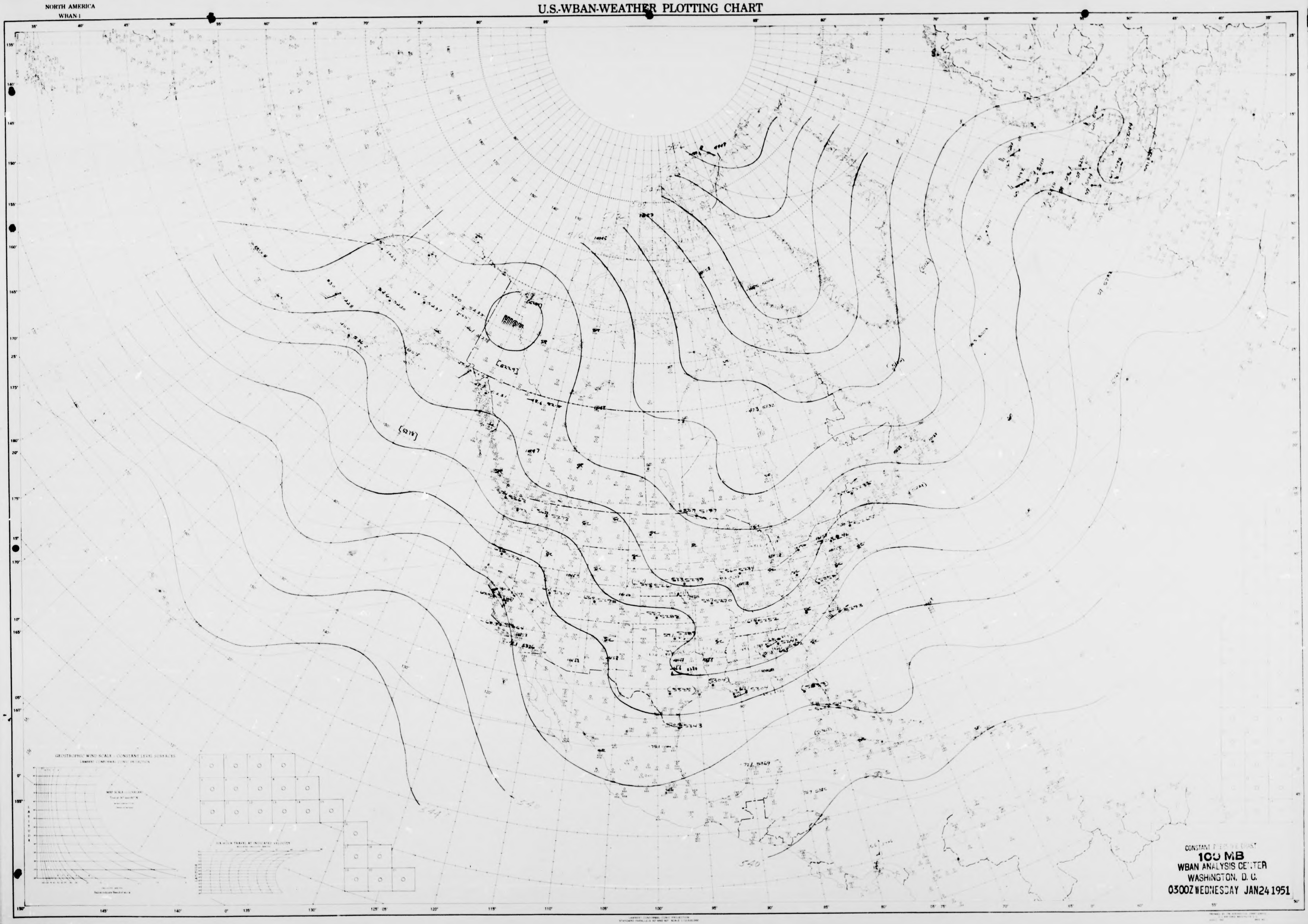


STATION
ANALYST
TIME
UNIT
DATE
PLOTTED BY
TYPE OF LEVEL

NORTH AMERICA

NORTH AMERICA
WBAN-1

# U.S.-WBAN-WEATHER PLOTTING CHART

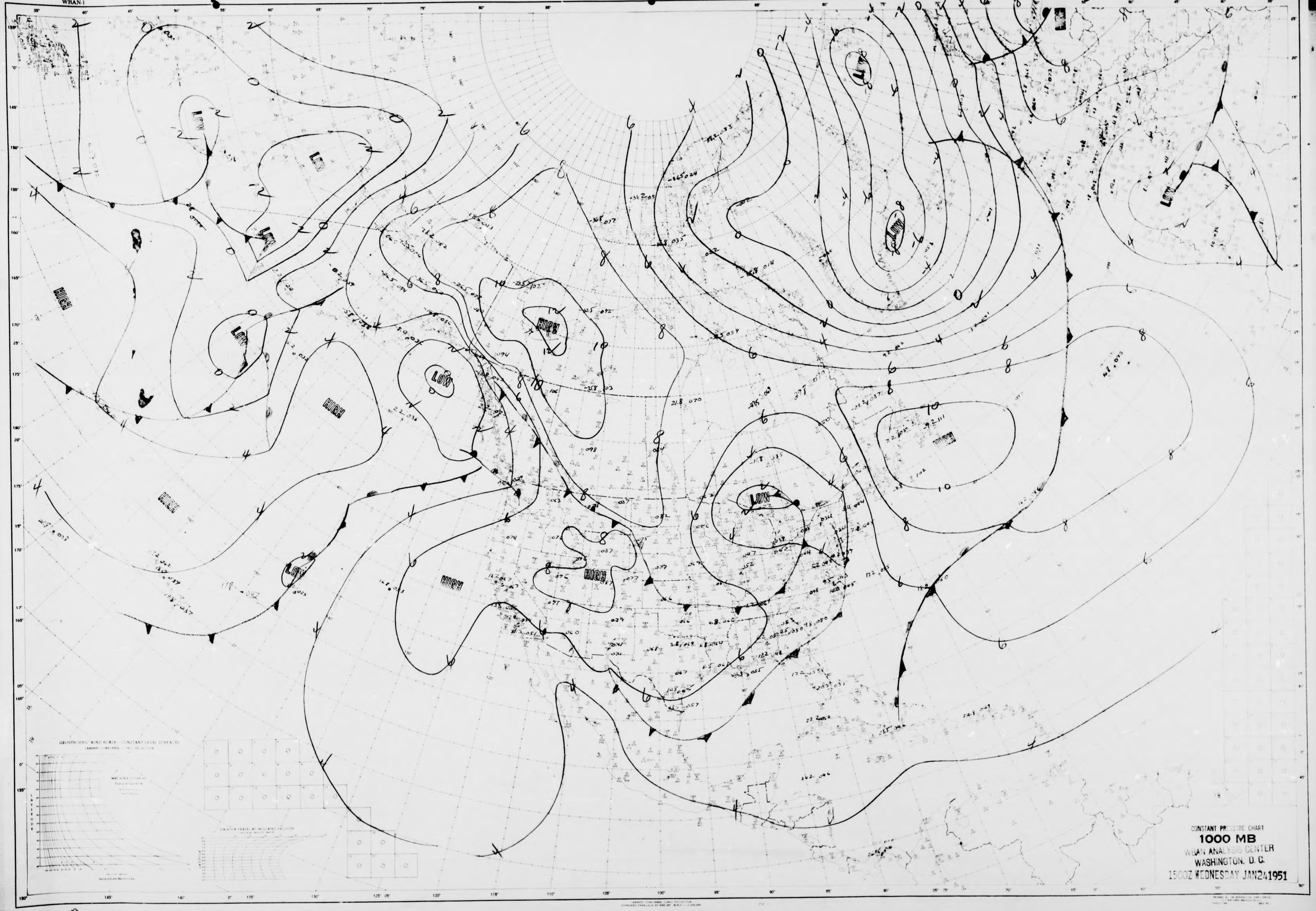


STATION
ANALYST

NORTH AMERICA

NORTH AMERICA
WBAN-1

# U.S.-WBAN-WEATHER PLOTTING CHART

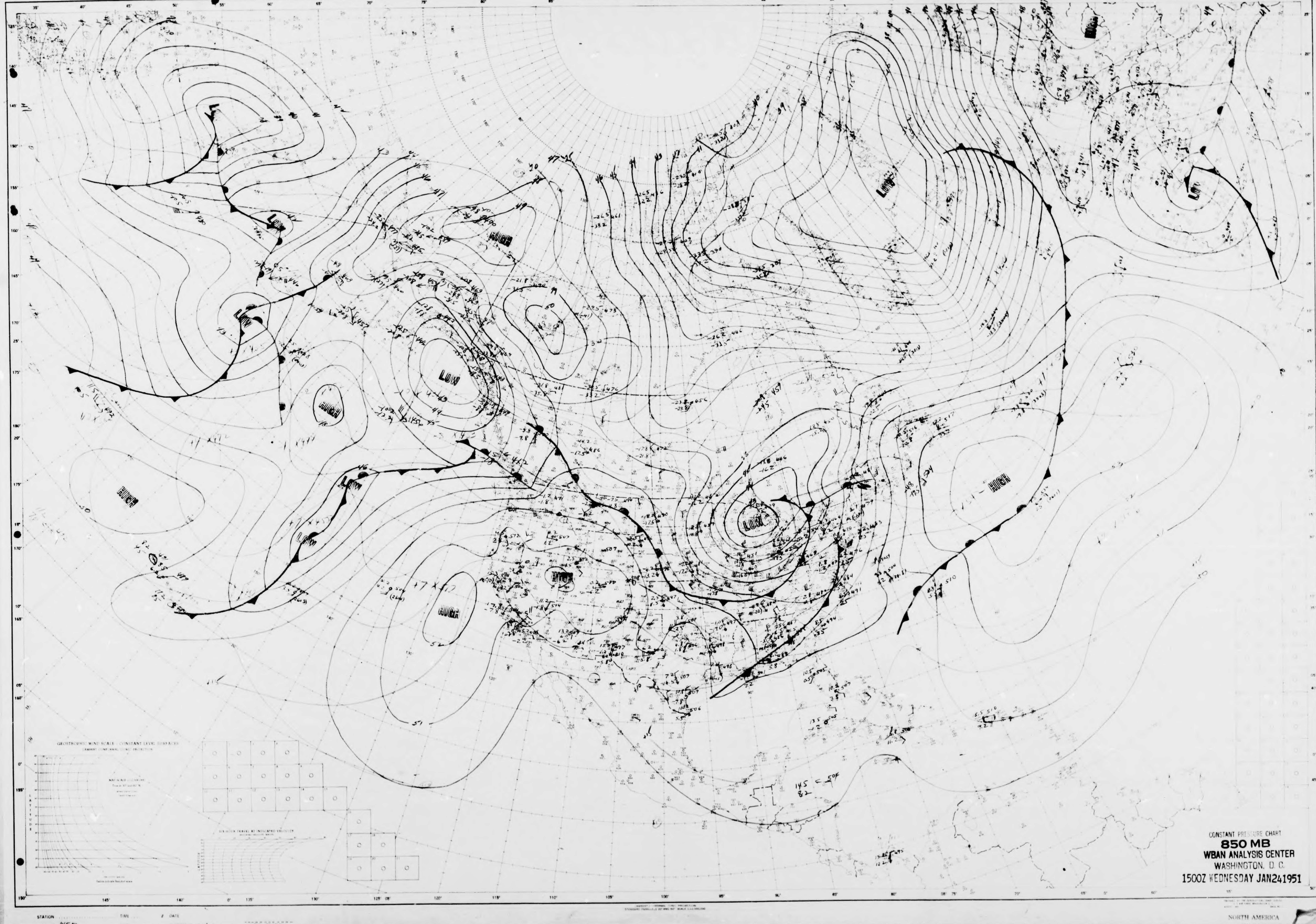


NORTH AMERICA

NORTH AMERICA
WBAN 1

# U.S.-WBAN-WEATHER PLOTTING CHART

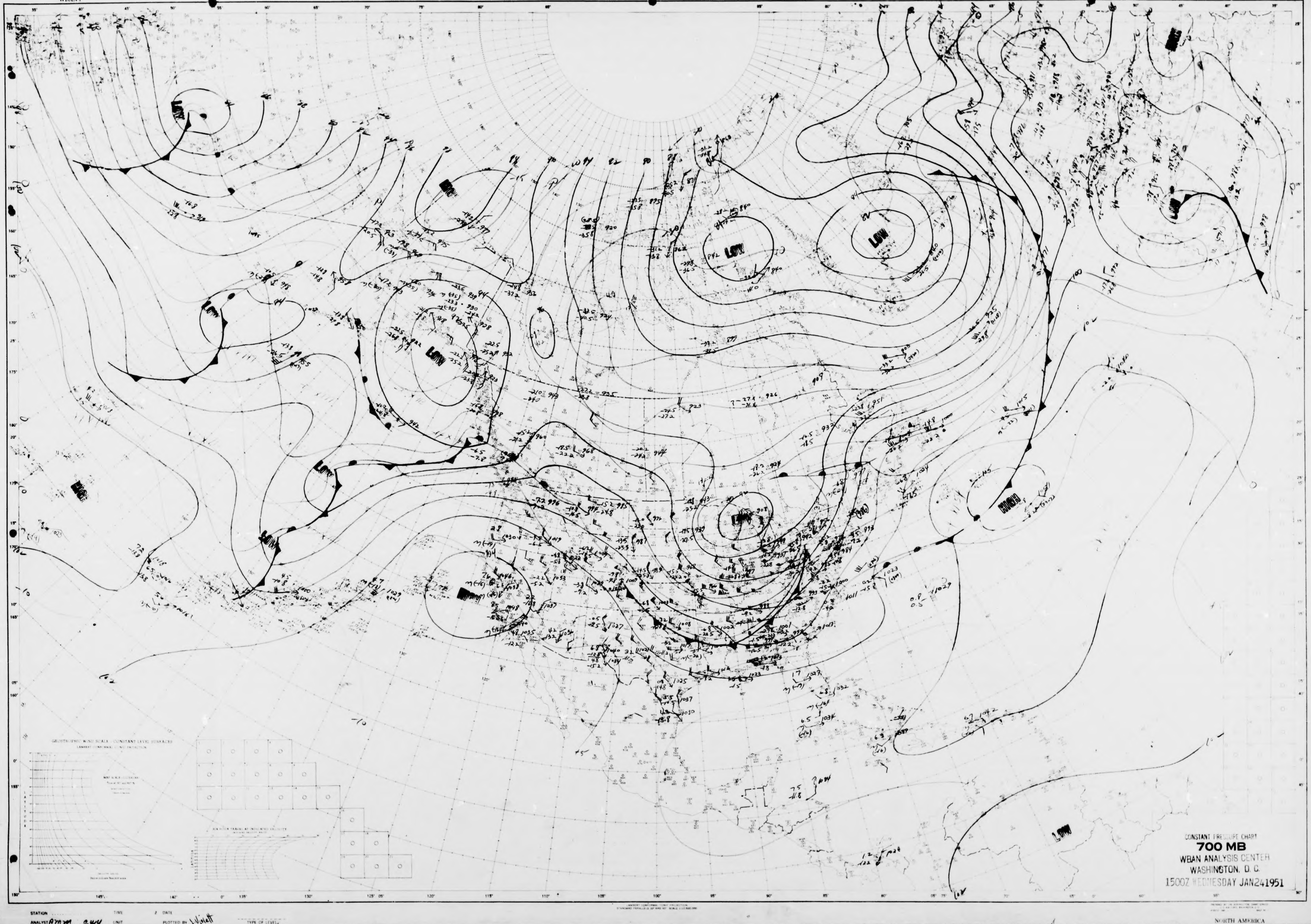


STATION TIME DATE
ANALYST UNIT PLOTTED BY TYPE OF LEVEL

NORTH AMERICA

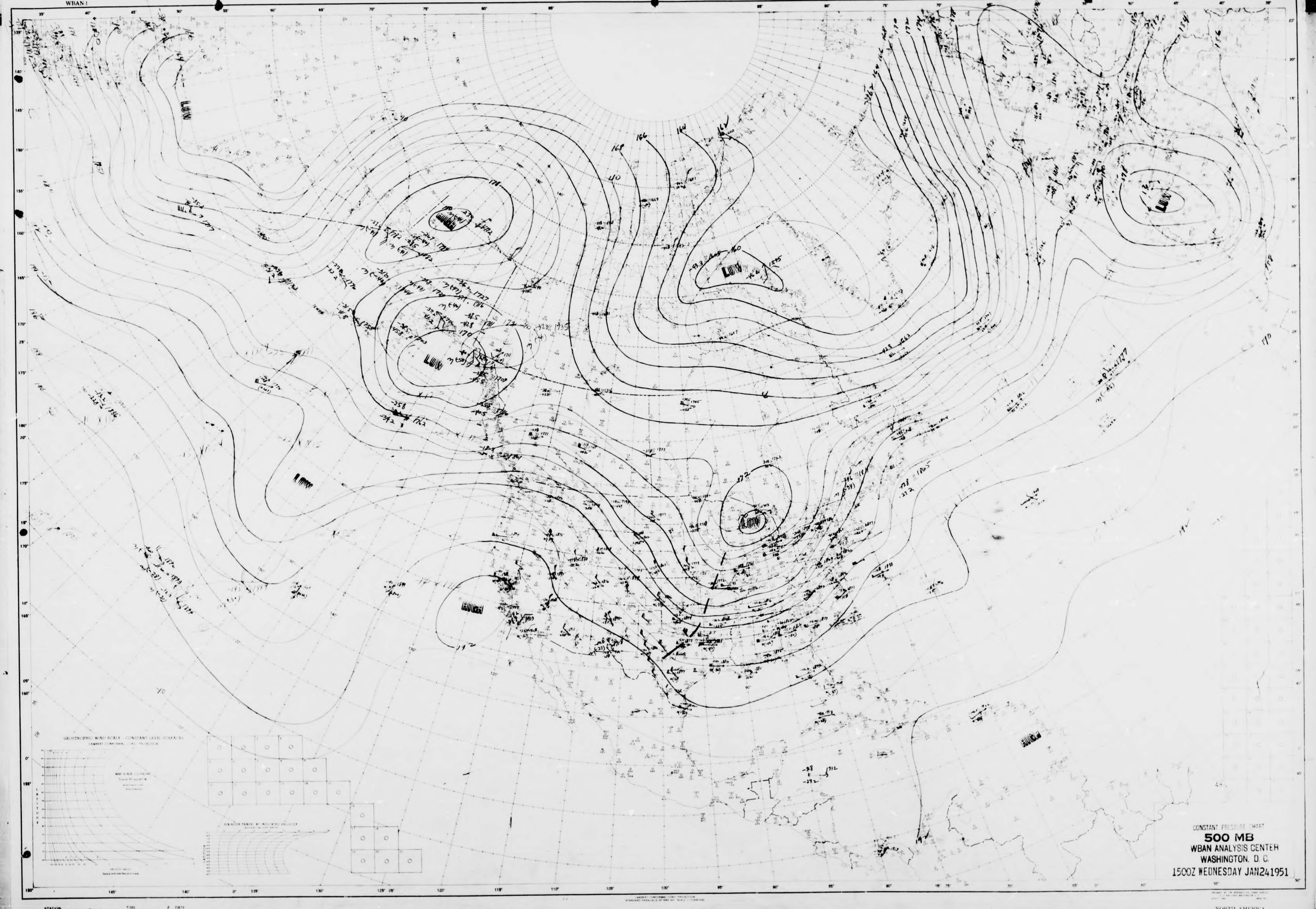
NORTH AMERICA
WBAN-1
U.S.-WBAN-WEATHER PLOTTING CHART
LOW
LOW
LOW
LOW
LOW
LOW
LOW
HIGH
HIGH
CONSTANT PRESSURE CHART
500 MB
WBAN ANALYSIS CENTER
WASHINGTON, D. C.
1500Z WEDNESDAY JAN 24 1951

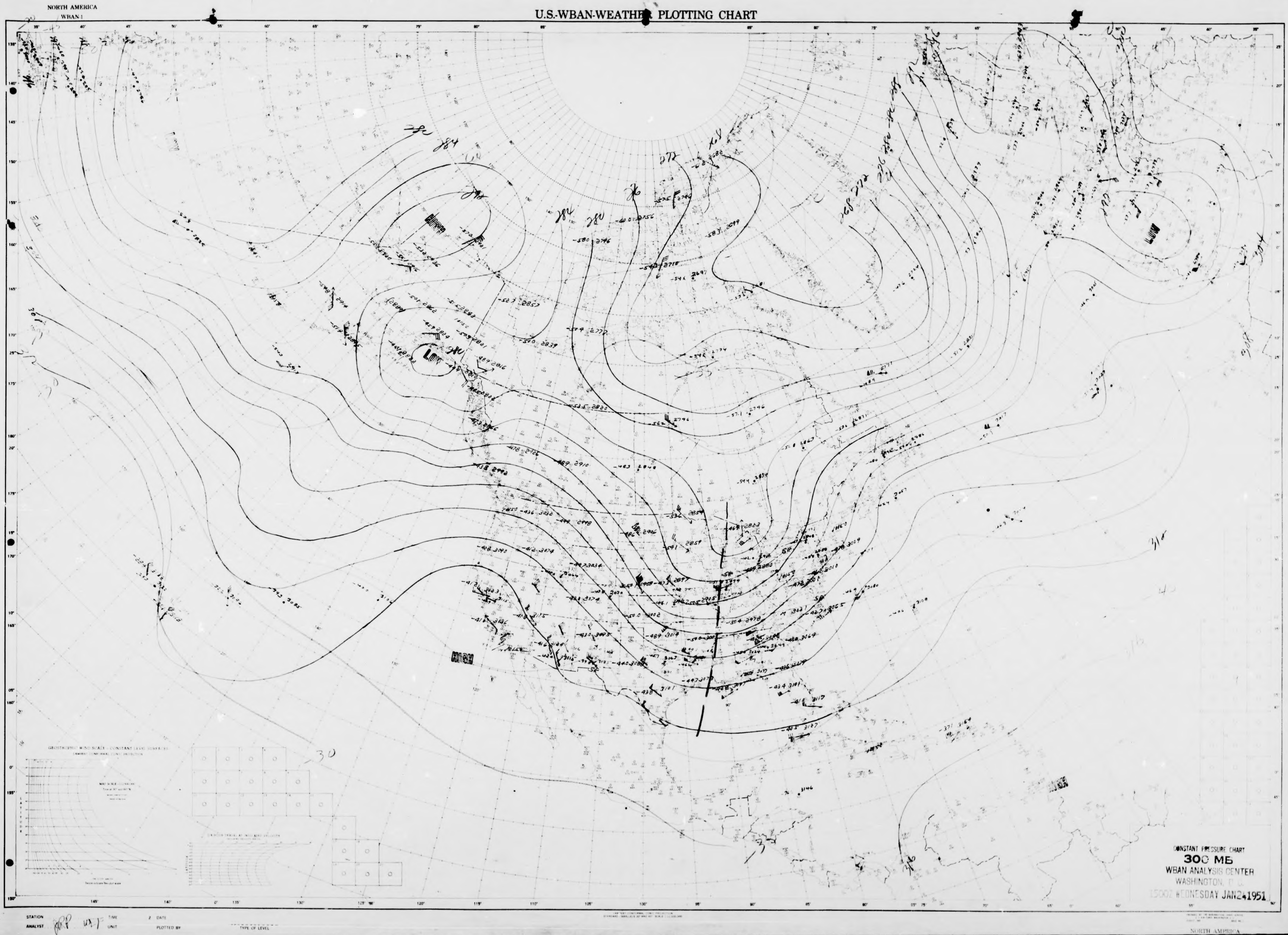
NORTH AMERICA
WBAN-1
U.S.-WBAN-WEATHER PLOTTING CHART
LOW
LOW
HIGH
HIGH
CONSTANT PRESSURE CHART
300 MB
WBAN ANALYSIS CENTER
WASHINGTON, D.C.
1500Z WEDNESDAY JAN 24 1951
STATION
ANALYST
TIME
DATE
UNIT
PLOTTED BY
TYPE OF LEVEL
NORTH AMERICA

NORTH AMERICA
WBAN 1

# U.S.-WBAN-WEATHER PLOTTING CHART

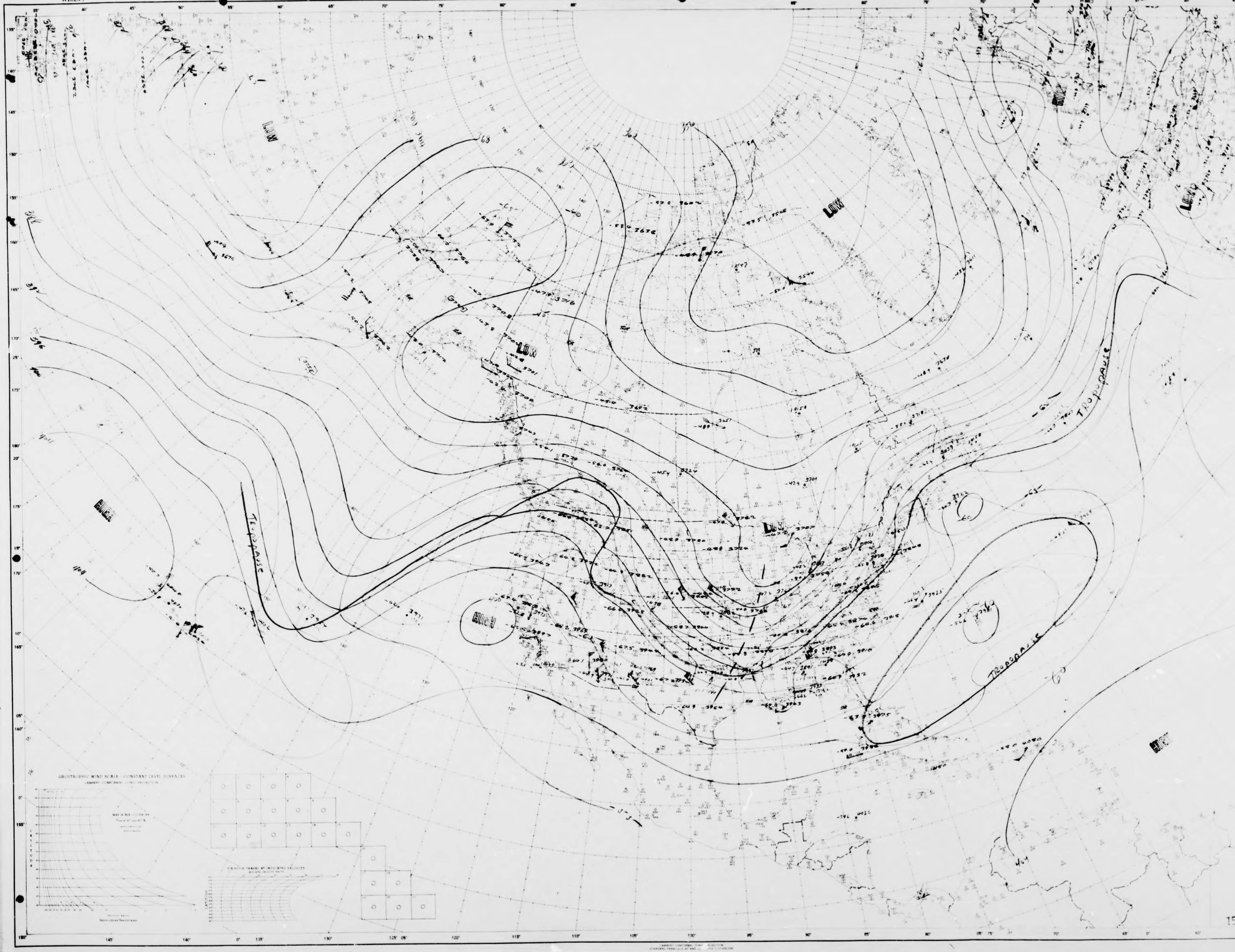


NORTH AMERICA

NORTH AMERICA
WBAN 1

# U.S.-WBAN-WEATHER PLOTTING CHART

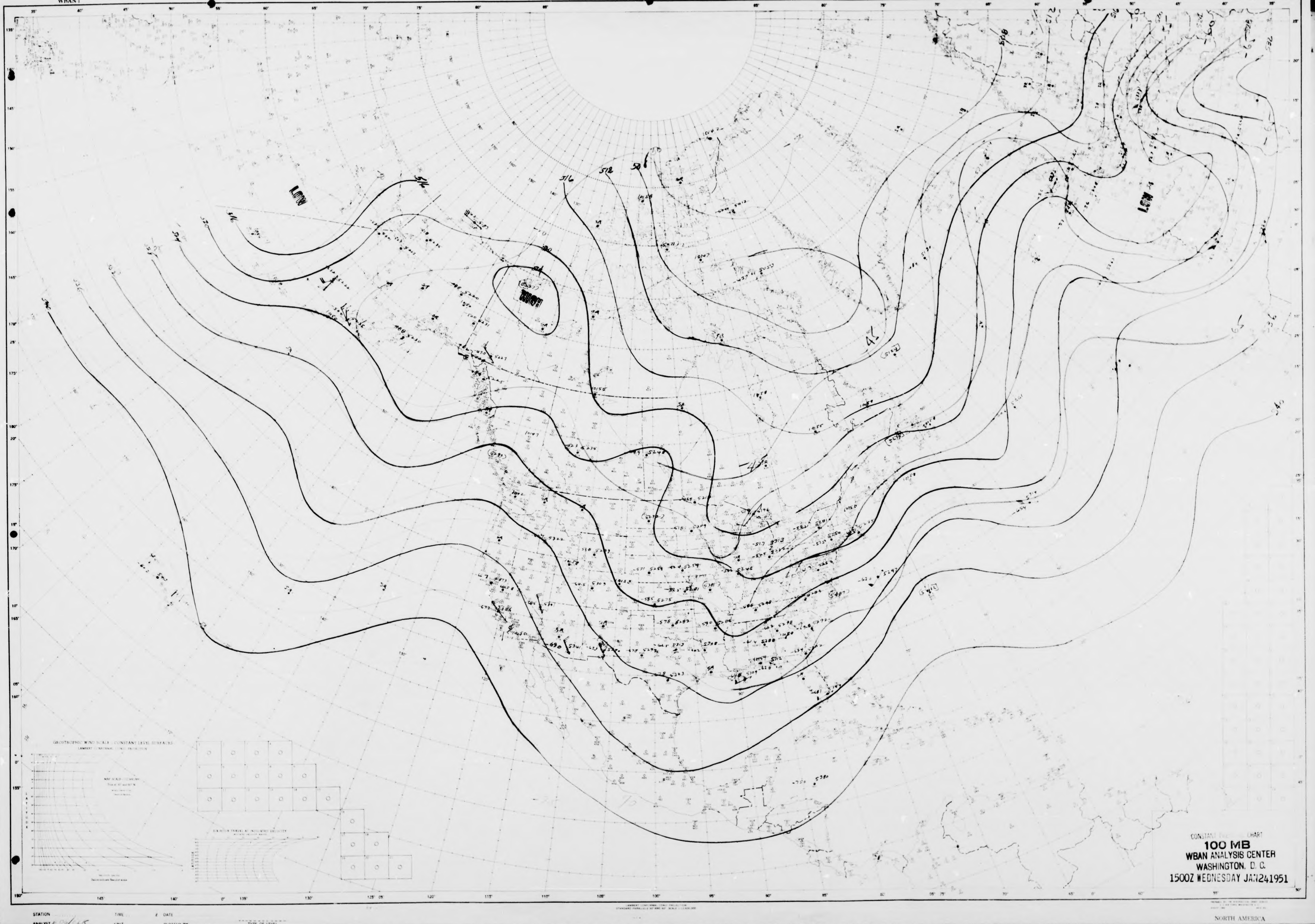


NORTH AMERICA

NORTH AMERICA
WBAN-1

# U.S.-WBAN-WEATHER PLOTTING CHART

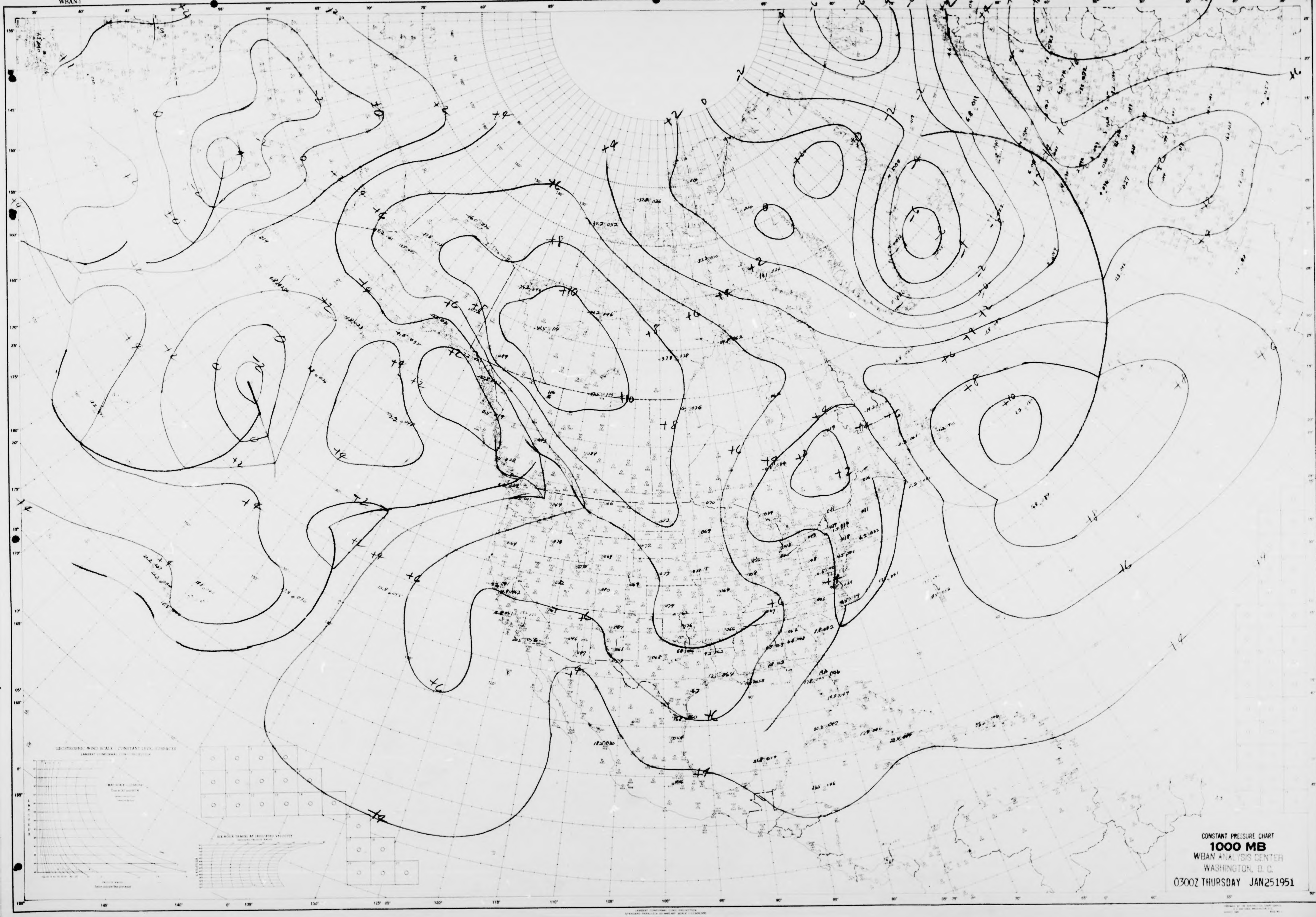


STATION
ANALYST
TIME
UNIT
DATE
PLOTTED BY
TYPE OF LEVEL

NORTH AMERICA

NORTH AMERICA
WBAN-1

# U.S.-WBAN-WEATHER PLOTTING CHART

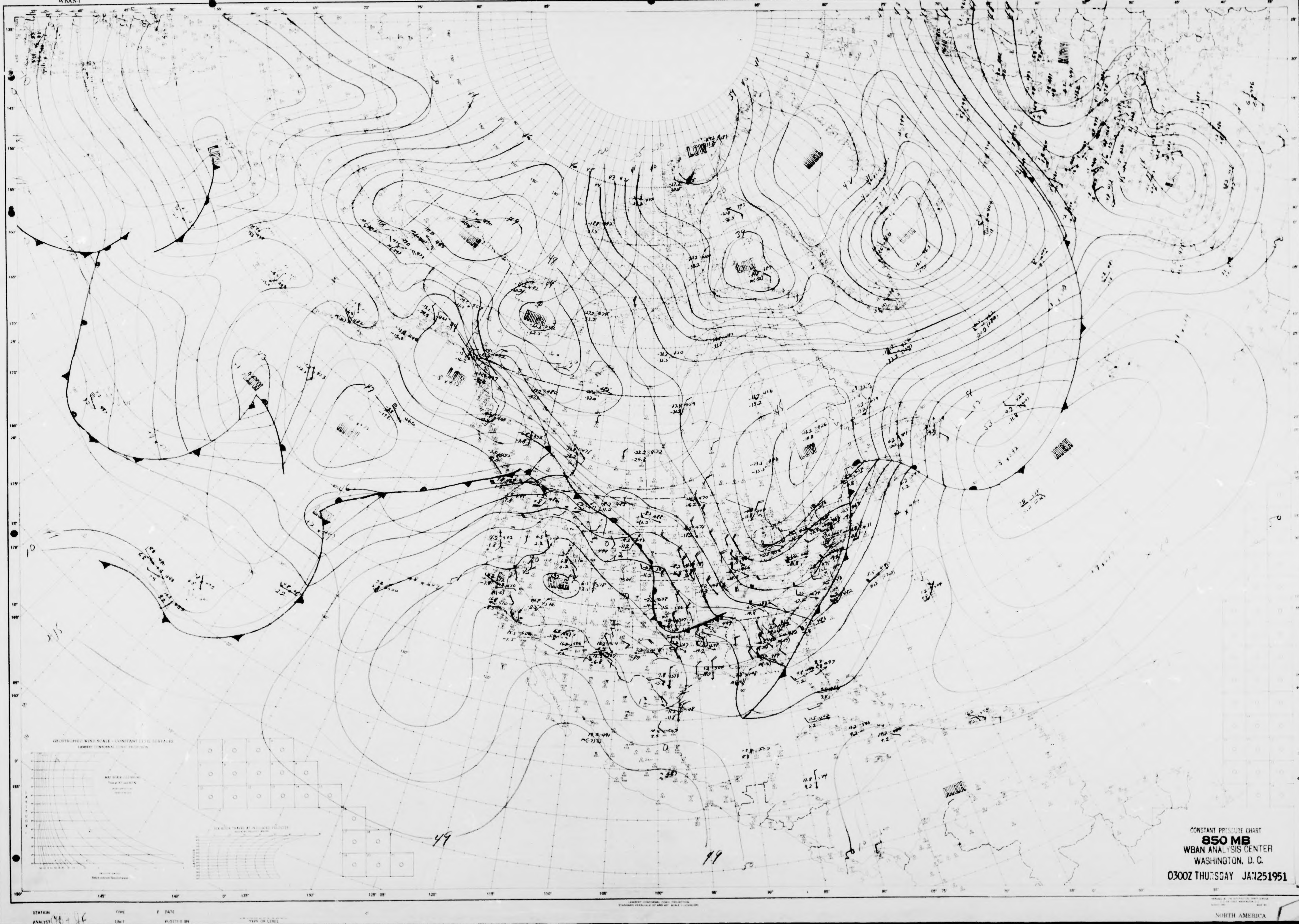


STATION TIME DATE
ANALYST UNIT PLOTTED BY TYPE OF LEVEL

NORTH AMERICA

NORTH AMERICA
WBAN-1

# U.S.-WBAN-WEATHER PLOTTING CHART

STATION TIME Z DATE
ANALYST UNIT PLOTTED BY TYPE OF LEVEL

NORTH AMERICA

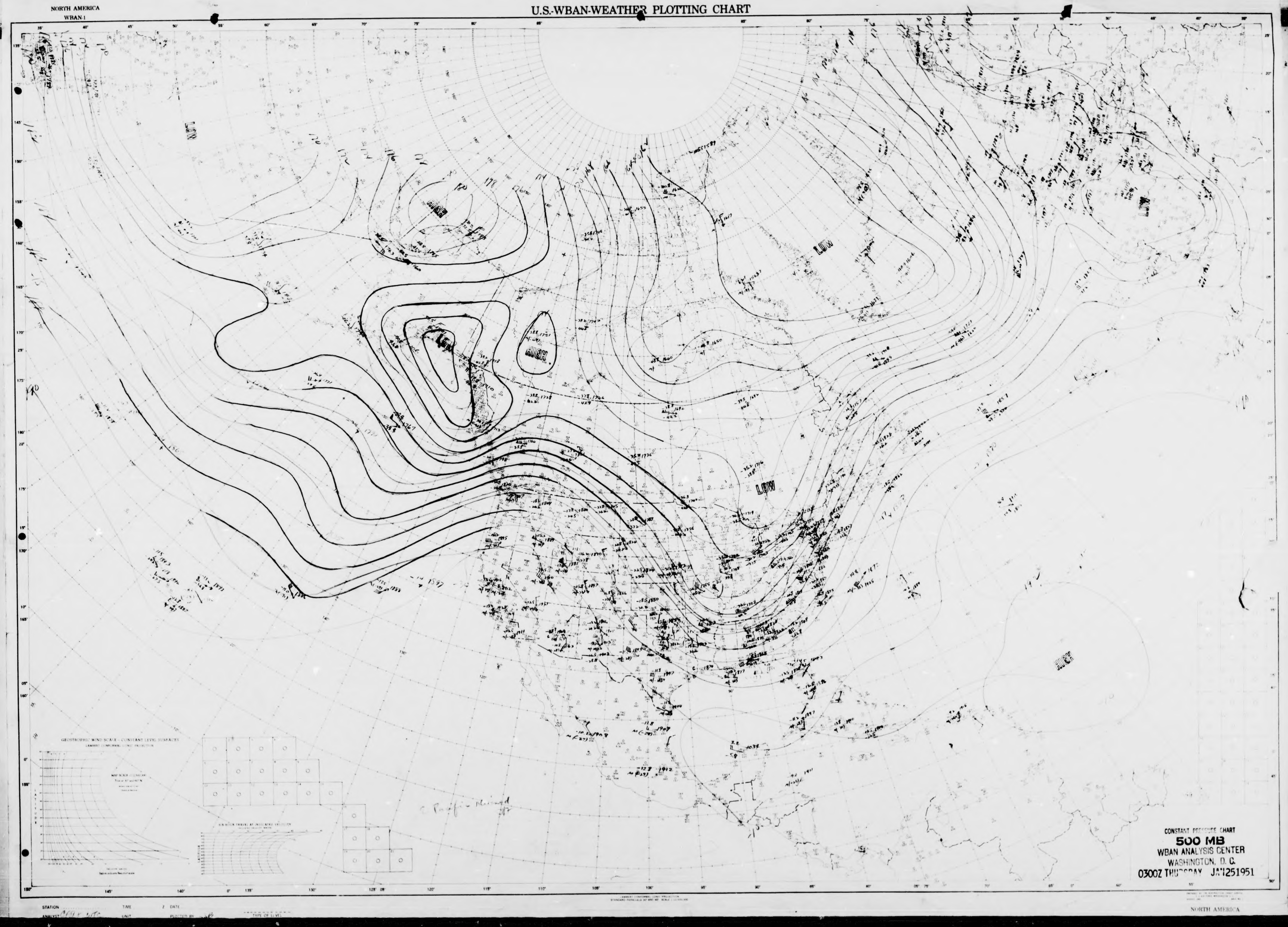

NORTH AMERICA
WBAN-1
U.S.-WBAN-WEATHER PLOTTING CHART
LOW
HIGH
LOW
HIGH
LOW
LOW
HIGH
CONSTANT PRESSURE CHART
500 MB
WBAN ANALYSIS CENTER
WASHINGTON, D. C.
0300Z THURSDAY JAN251951
NORTH AMERICA

NORTH AMERICA
WBAN 1

U.S.-WBAN-WEATHER PLOTTING CHART

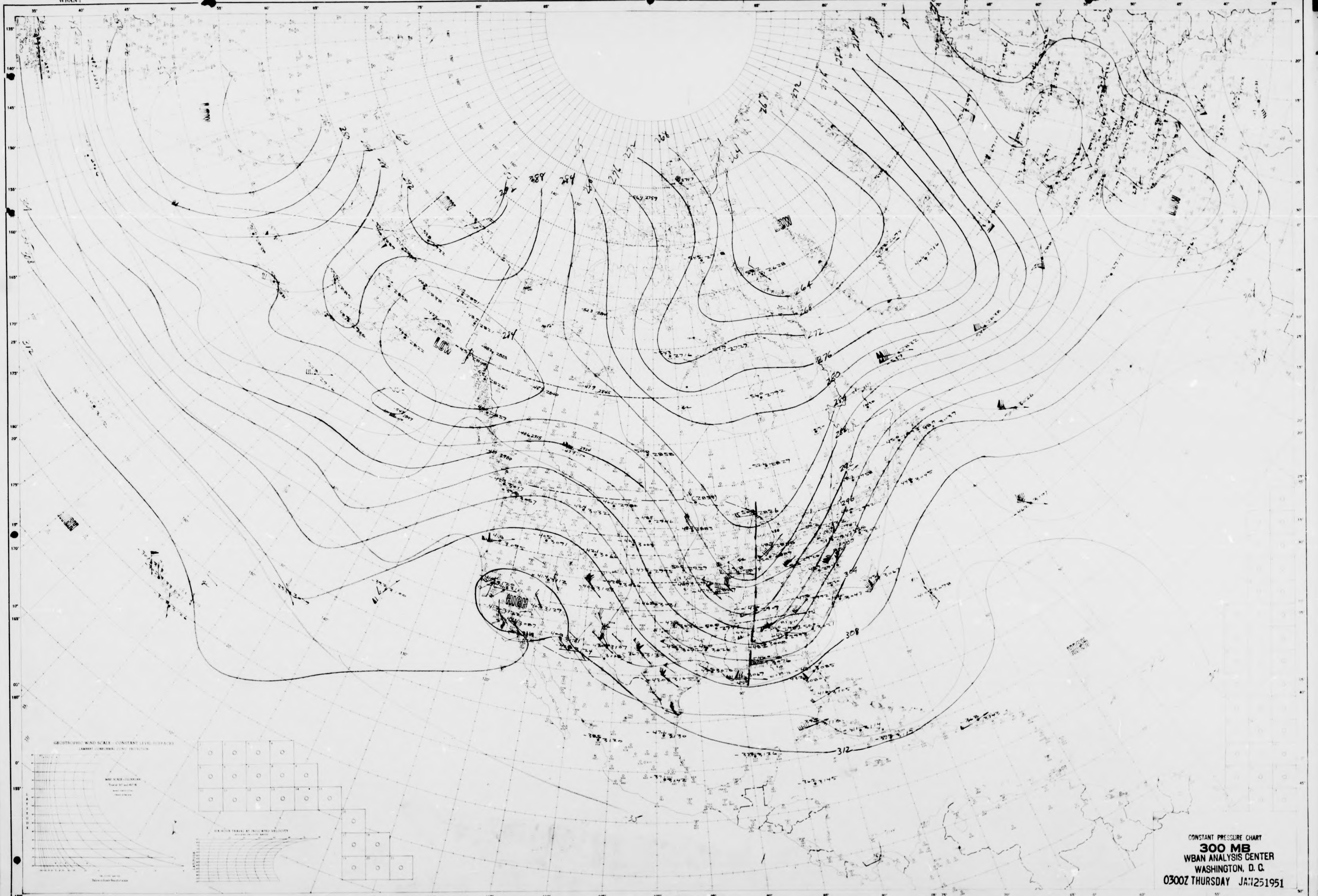


STATION
ANALYST
TIME
UNIT
DATE
PLOTTED BY
TYPE OF LEVEL

# U.S.-WBAN-WEATHER PLOTTING CHART

NORTH AMERICA
WBAN 1

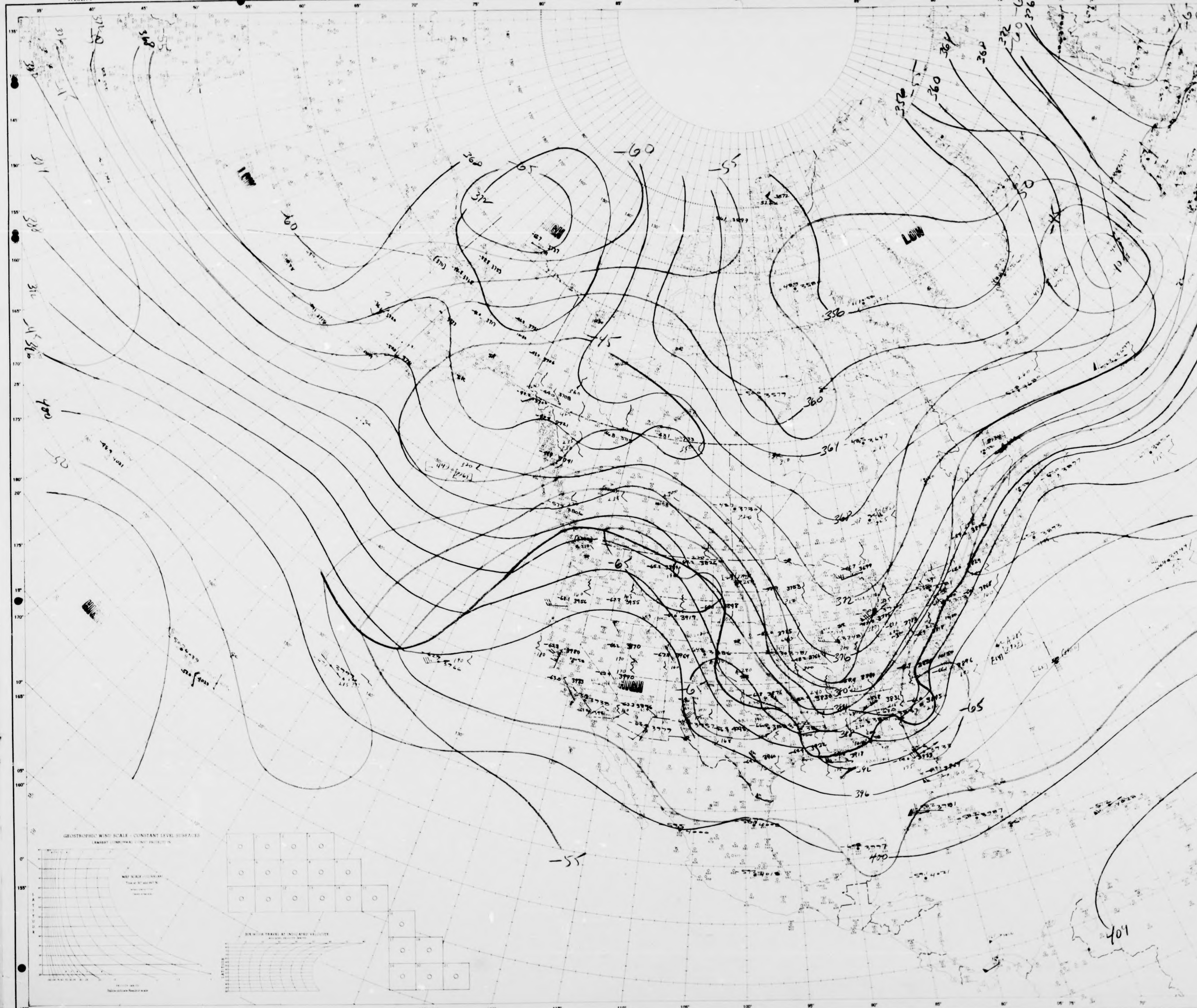


CONSTANT PRESSURE CHART
**200 MB**
WBAN ANALYSIS CENTER
WASHINGTON, D. C.
0300Z THURSDAY JAN251951

STATION TIME Z DATE
ANALYST UNIT PLOTTED BY TYPE OF LEVEL

NORTH AMERICA

NORTH AMERICA
WBAN 1

# U.S.-WBAN-WEATHER PLOTTING CHART

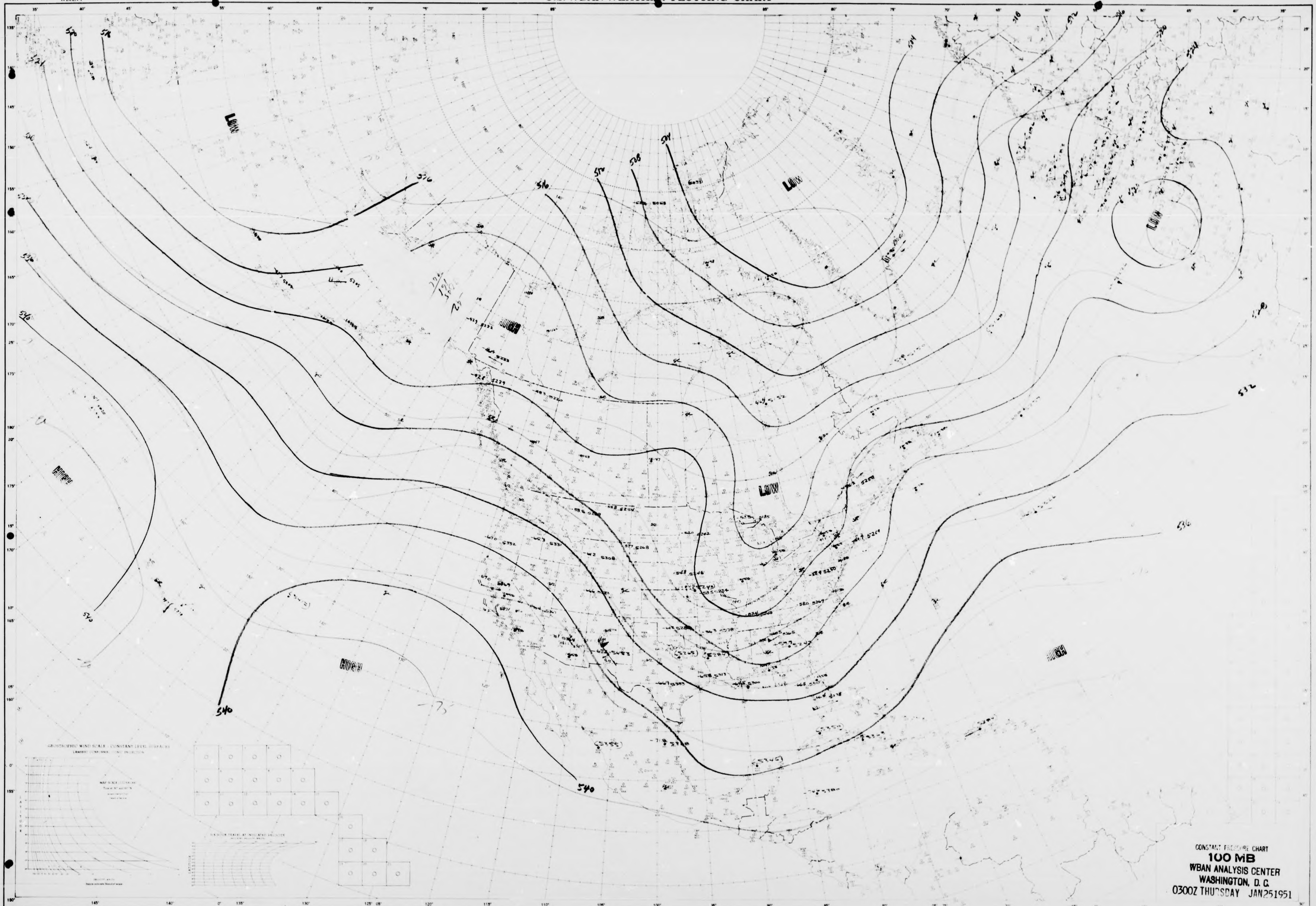


STATION
ANALYST
TIME
UNIT
DATE
PLOTTED BY
TYPE OF LEVEL

NORTH AMERICA

NORTH AMERICA
WBAN 1

U.S.-WBAN-WEATHER PLOTTING CHART

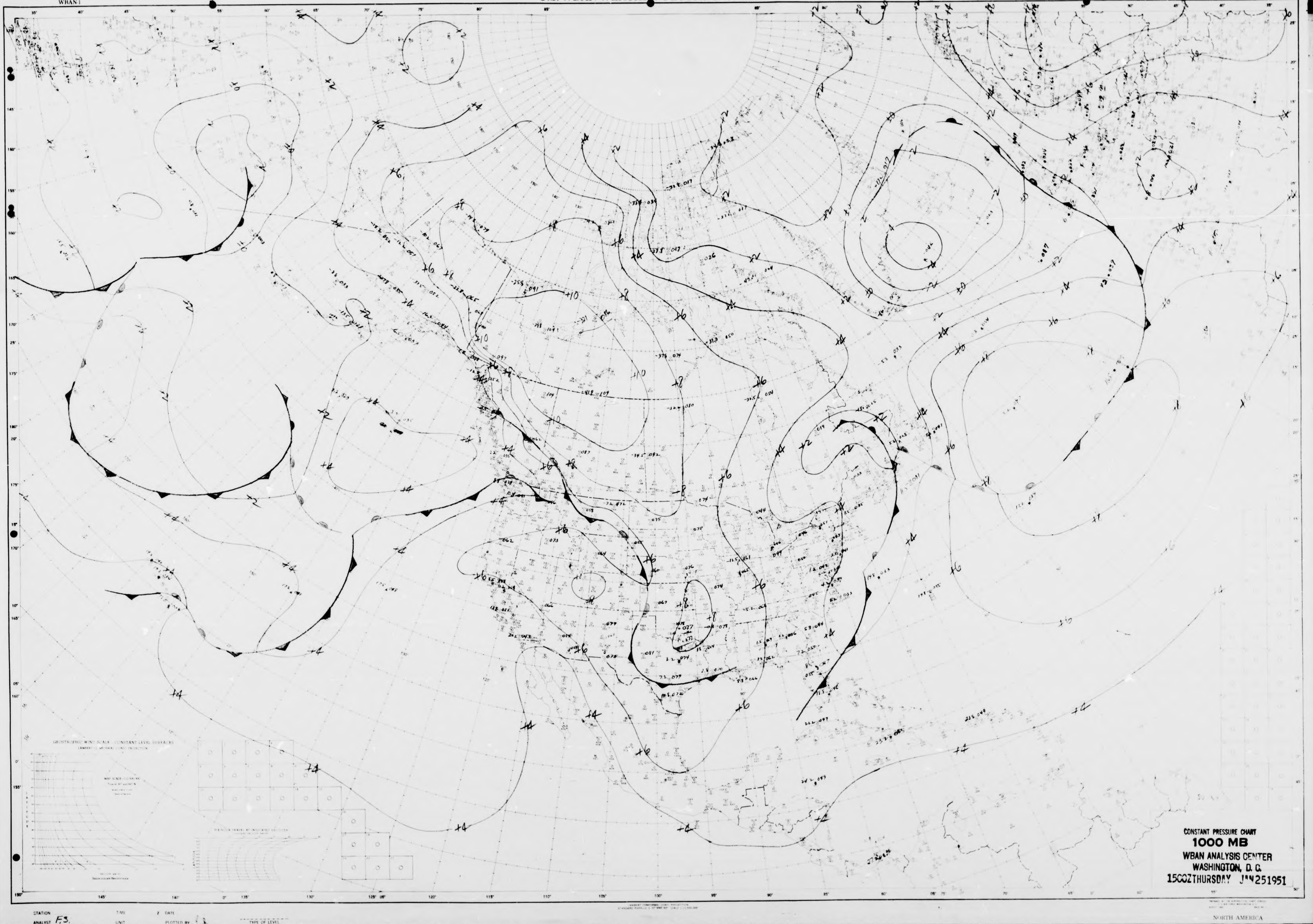


STATION
ANALYST F.S.
TIME
UNIT
DATE
PLOTTED BY
TYPE OF LEVEL

NORTH AMERICA

NORTH AMERICA
WBAN 1

# U.S.-WBAN-WEATHER PLOTTING CHART

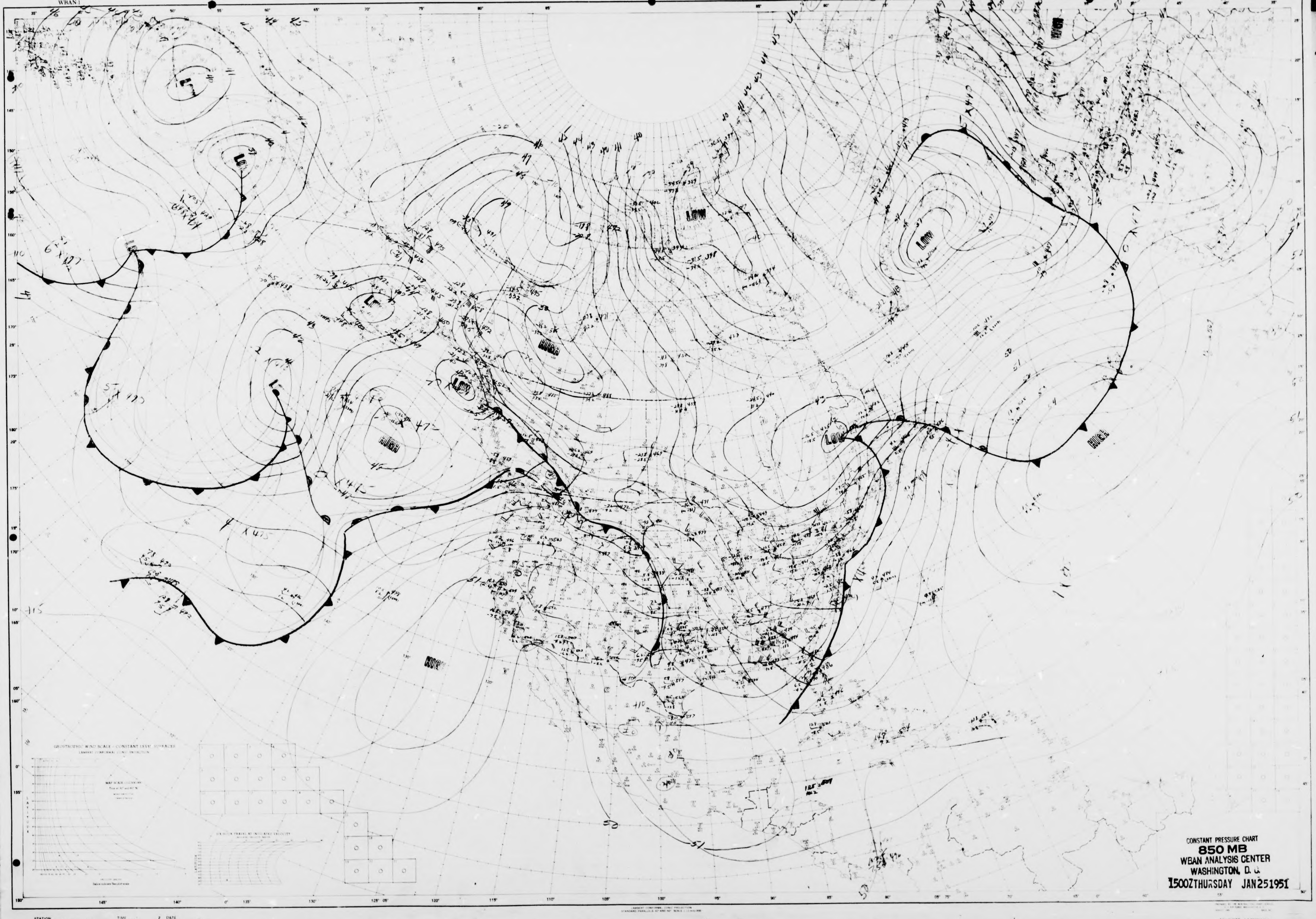


NORTH AMERICA

NORTH AMERICA
WBAN 1

# U.S.-WBAN-WEATHER PLOTTING CHART

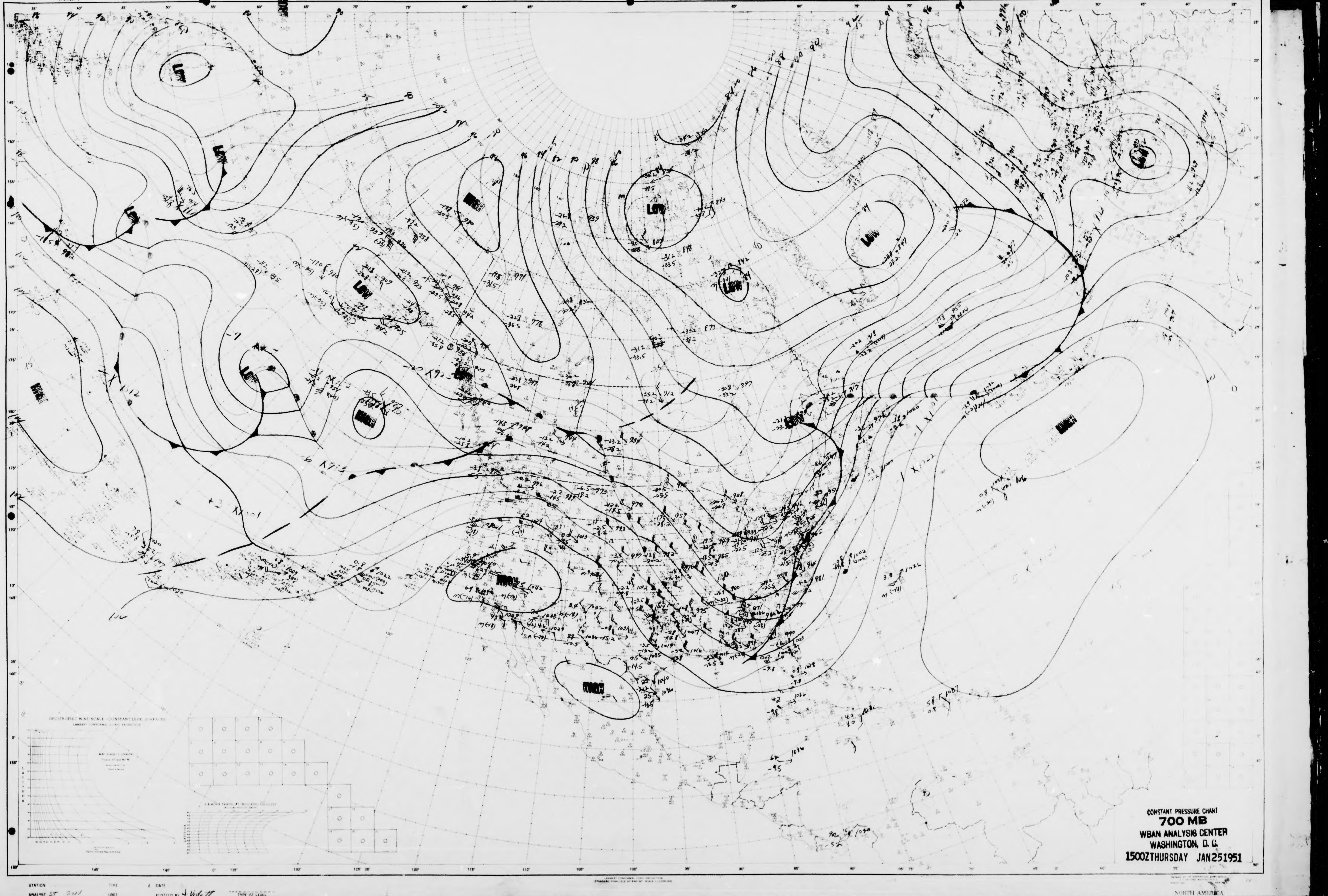


STATION TIME & DATE
ANALYST UNIT PLOTTED BY TYPE OF LEVEL

NORTH AMERICA

NORTH AMERICA
WBAN 1

# U.S.-WBAN-WEATHER PLOTTING CHART

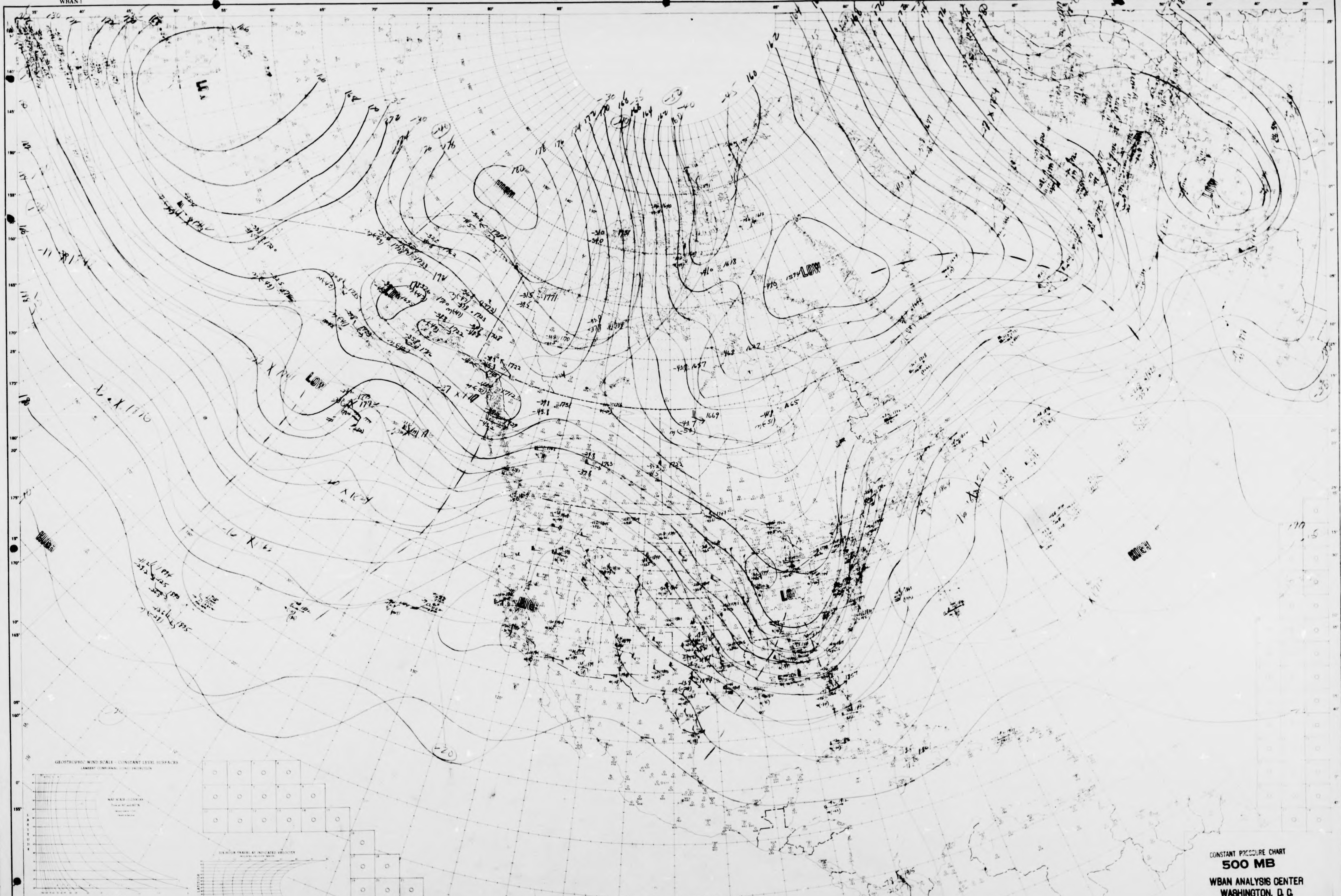


STATION TIME Z DATE
ANALYST UNIT PLOTTED BY CLARK TYPE OF LEVEL

NORTH AMERICA

NORTH AMERICA
WBAN 1

# U.S.-WBAN-WEATHER PLOTTING CHART

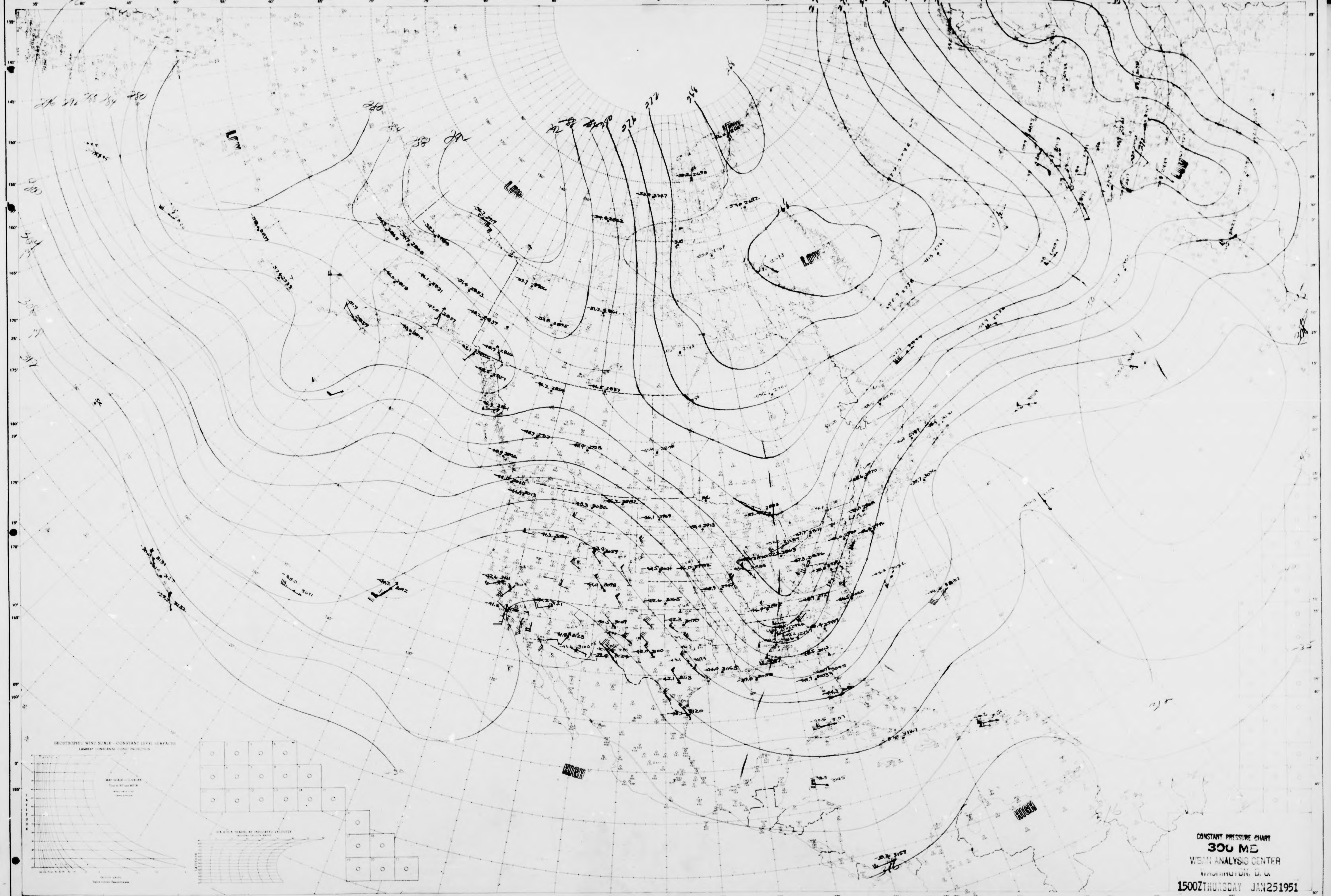


STATION
ANALYST
NORTH AMERICA

NORTH AMERICA
WBAN-1

# U.S.-WBAN-WEATHER PLOTTING CHART

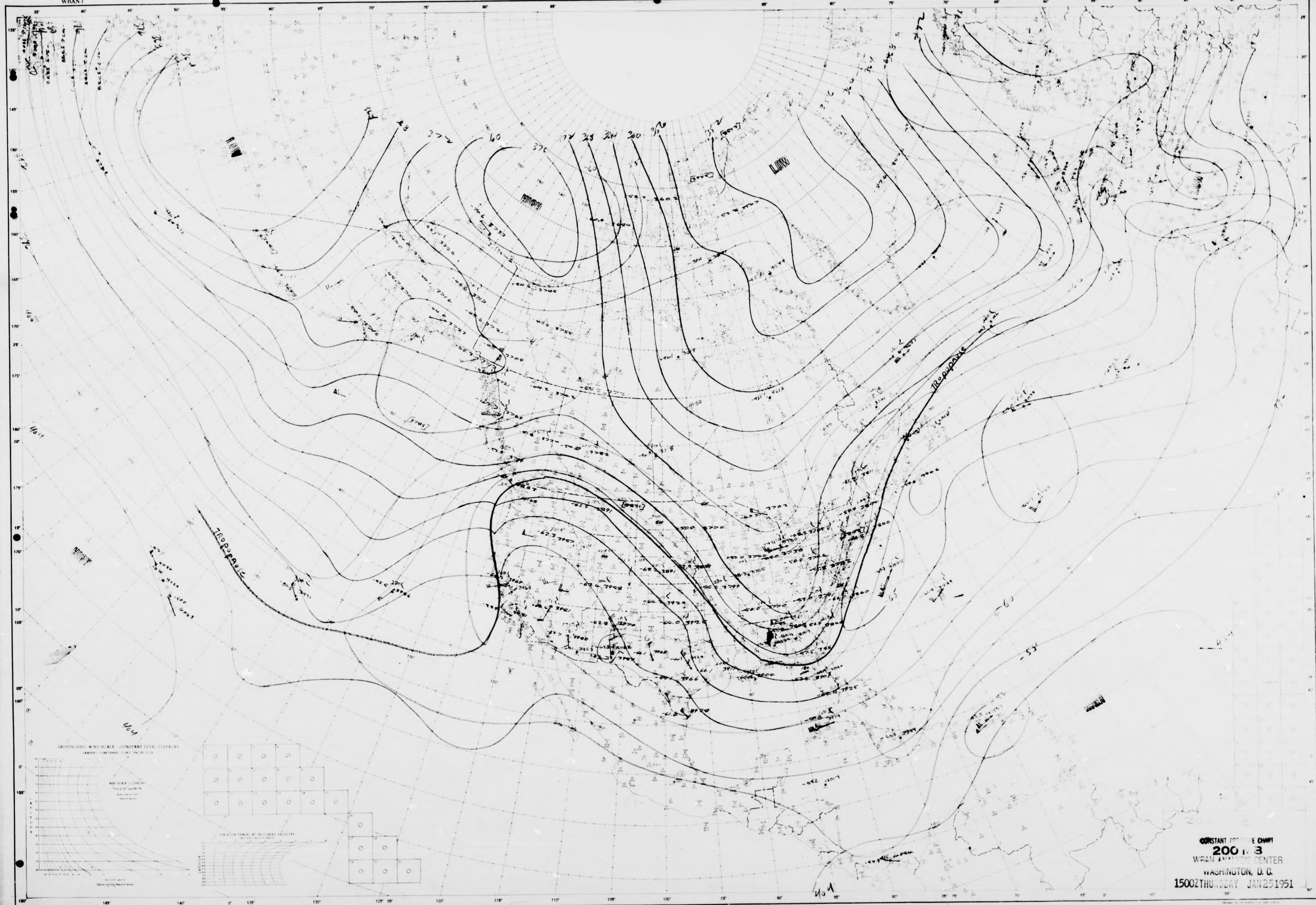


NORTH AMERICA

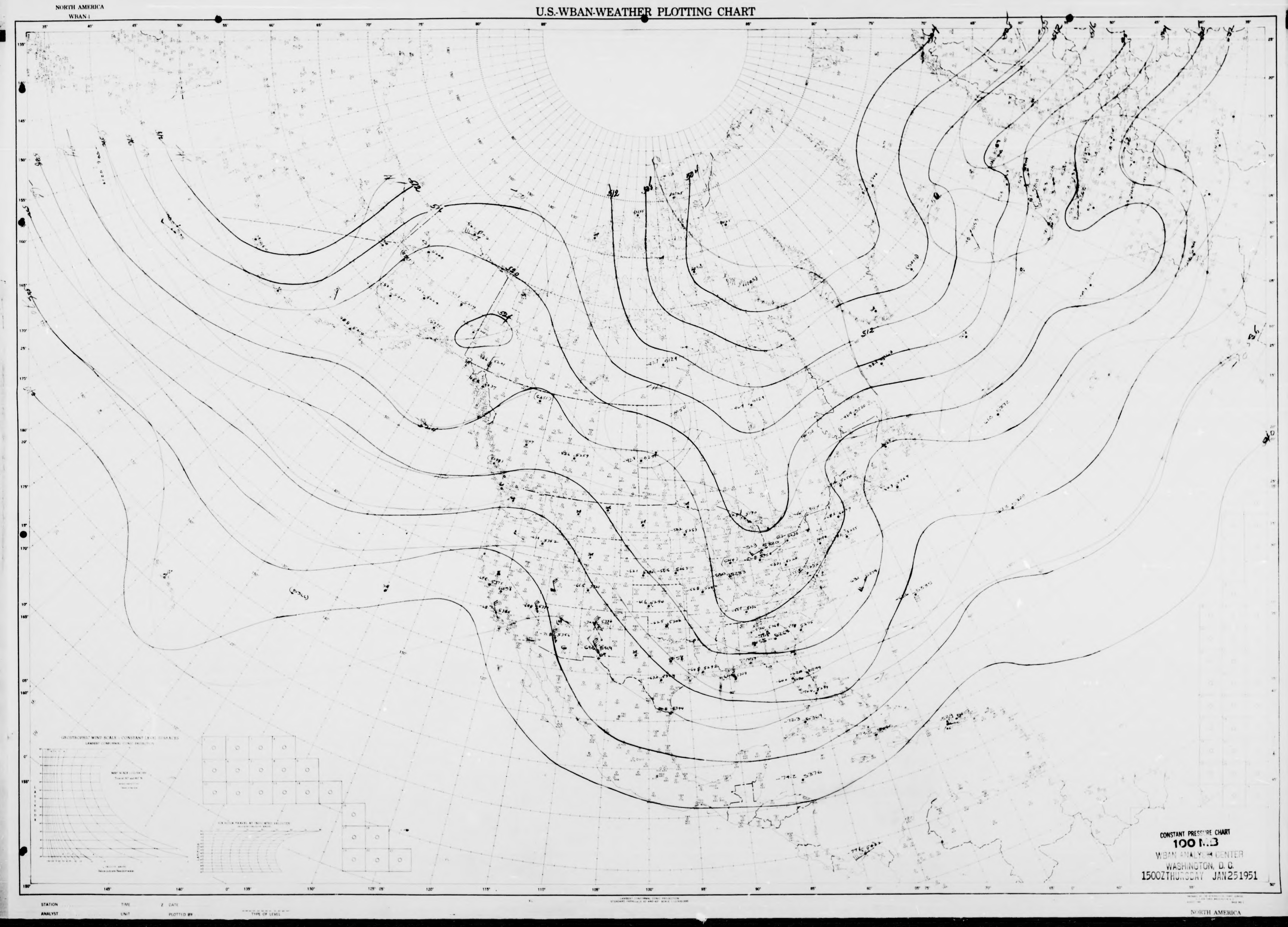

NORTH AMERICA
WBAN-1
U.S.-WBAN-WEATHER PLOTTING CHART
CONSTANT PRESSURE CHART
100 MB
WBAN ANALYSIS CENTER
WASHINGTON, D. C.
1500Z THURSDAY JAN 25 1951
STATION
ANALYST
TIME
UNIT
DATE
PLOTTED BY
TYPE OF LEVEL
NORTH AMERICA

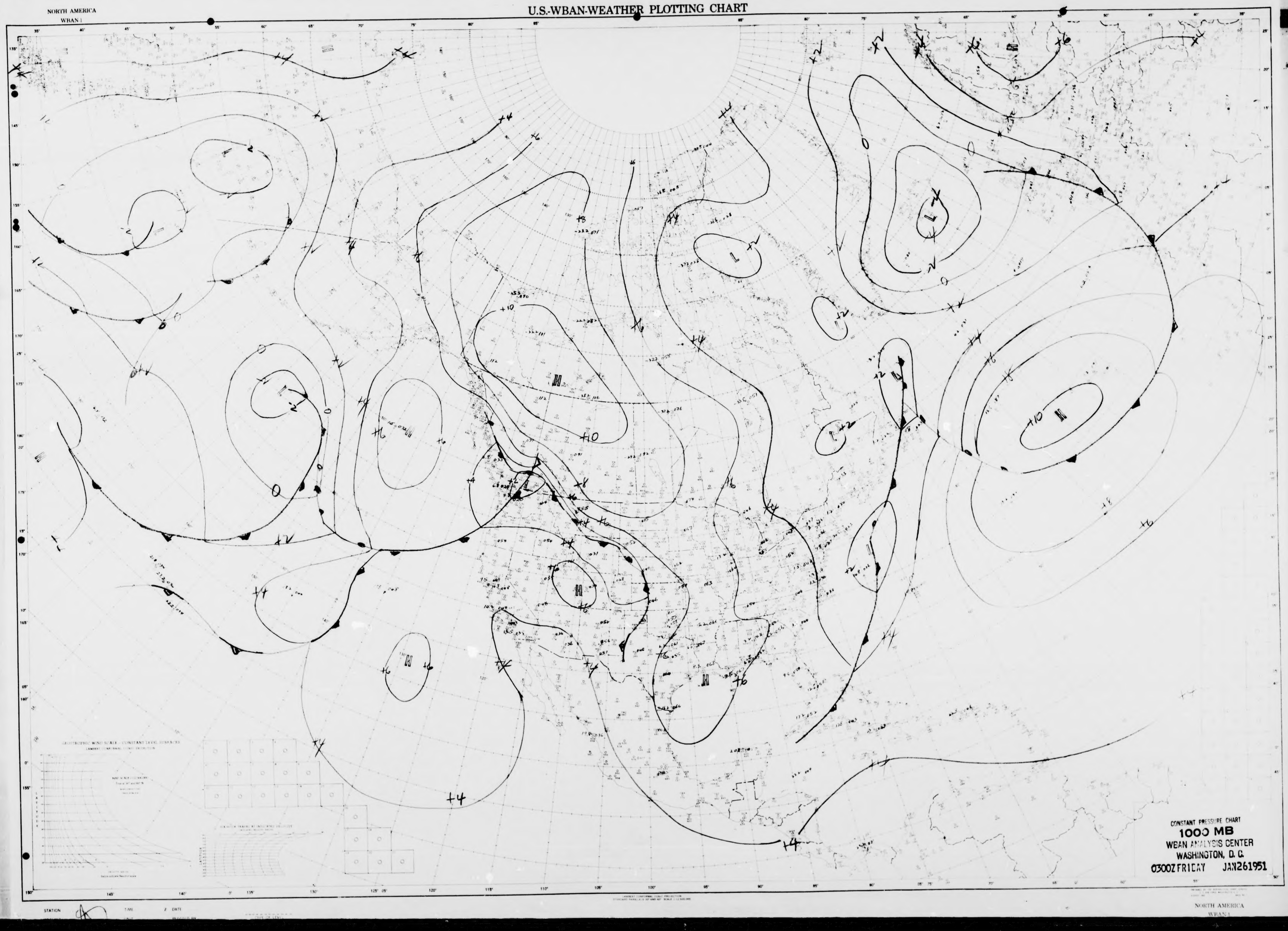

NORTH AMERICA
WBAN 1
U.S.-WBAN-WEATHER PLOTTING CHART
CONSTANT PRESSURE CHART
1000 MB
WBAN ANALYSIS CENTER
WASHINGTON, D. C.
0300Z FRIDAY JAN 26 1951
NORTH AMERICA
WBAN 1

NORTH AMERICA
WBAN-1

# U.S.-WBAN-WEATHER PLOTTING CHART

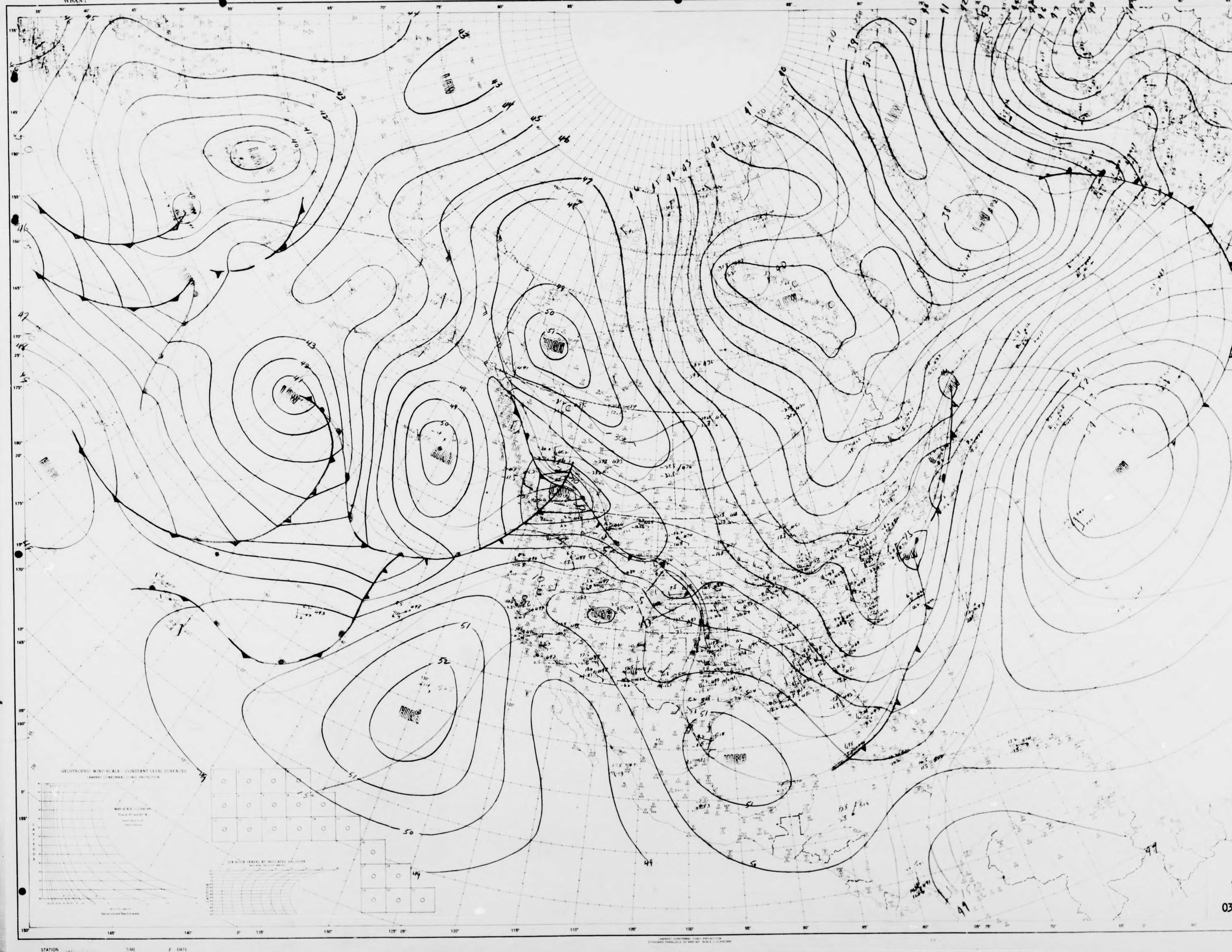


STATION | TIME | Z DATE
ANALYST | UNIT | PLOTTED BY | TYPE OF LEVEL

NORTH AMERICA
WBAN-1

# U.S.-WBAN-WEATHER PLOTTING CHART

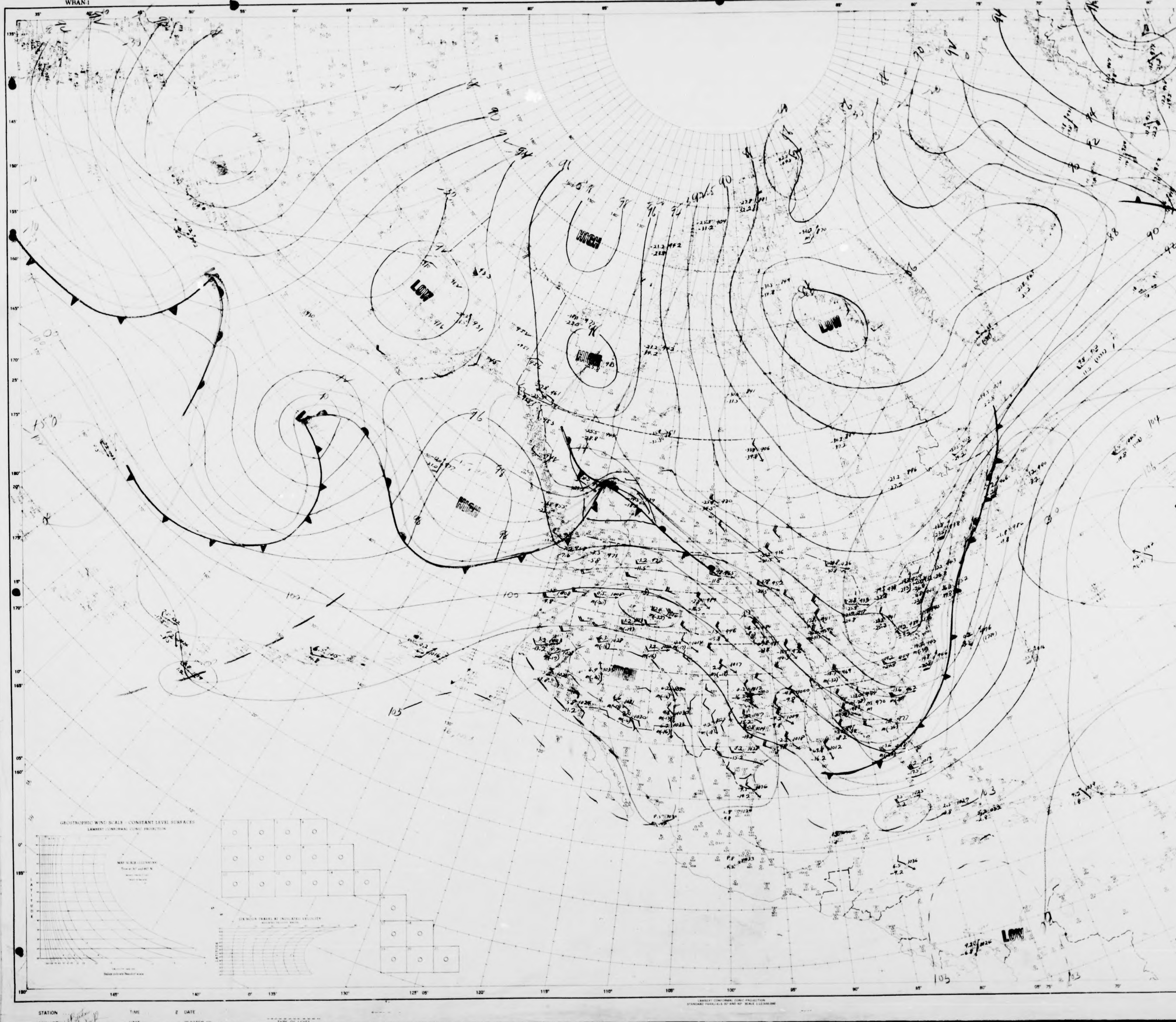


STATION TIME Z DATE
ANALYST UNIT PLOTTED BY

NORTH AMERICA

NORTH AMERICA
WBAN-1

# U.S.-WBAN-WEATHER PLOTTING CHART

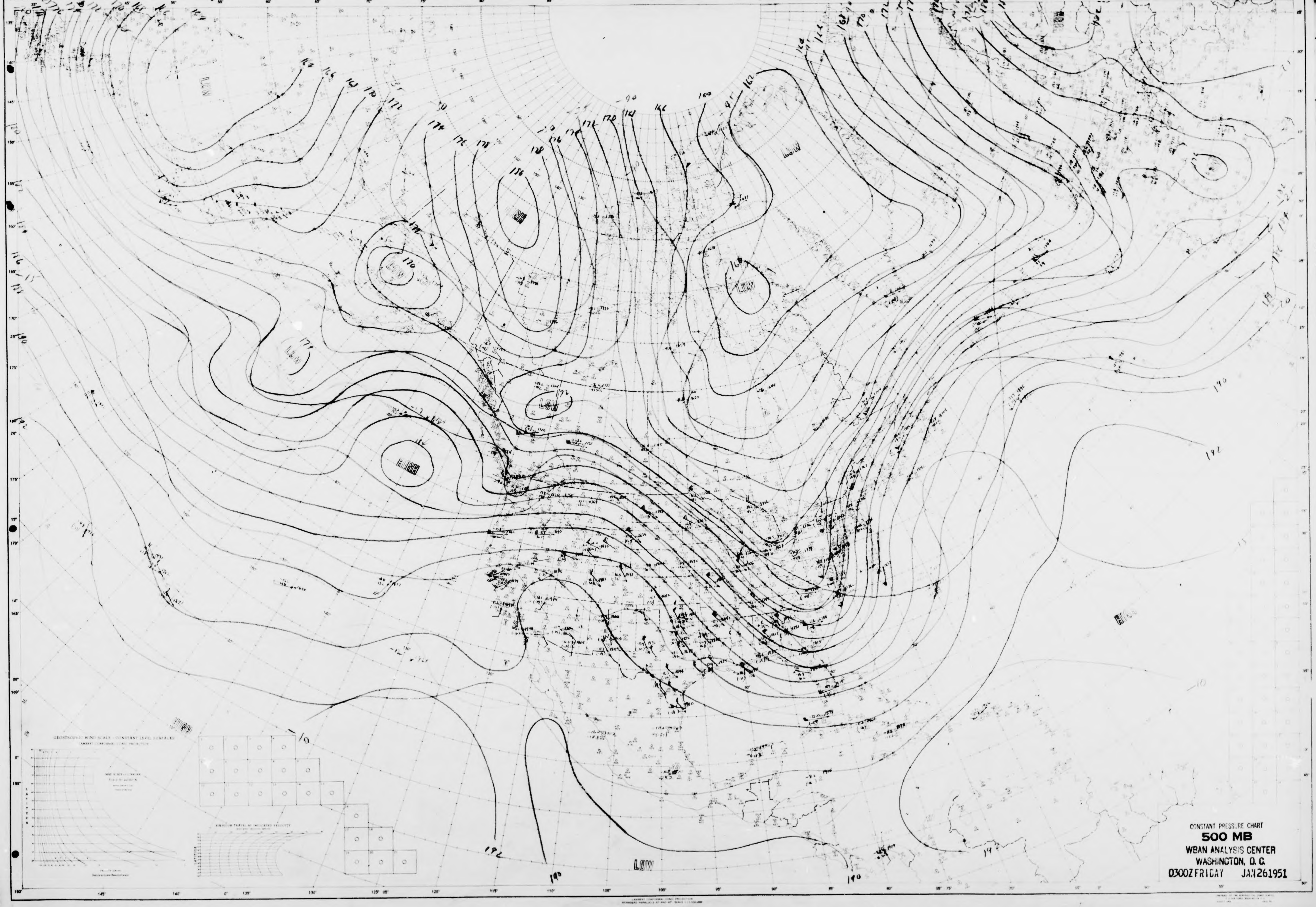


STATION
ANALYST

NORTH AMERICA

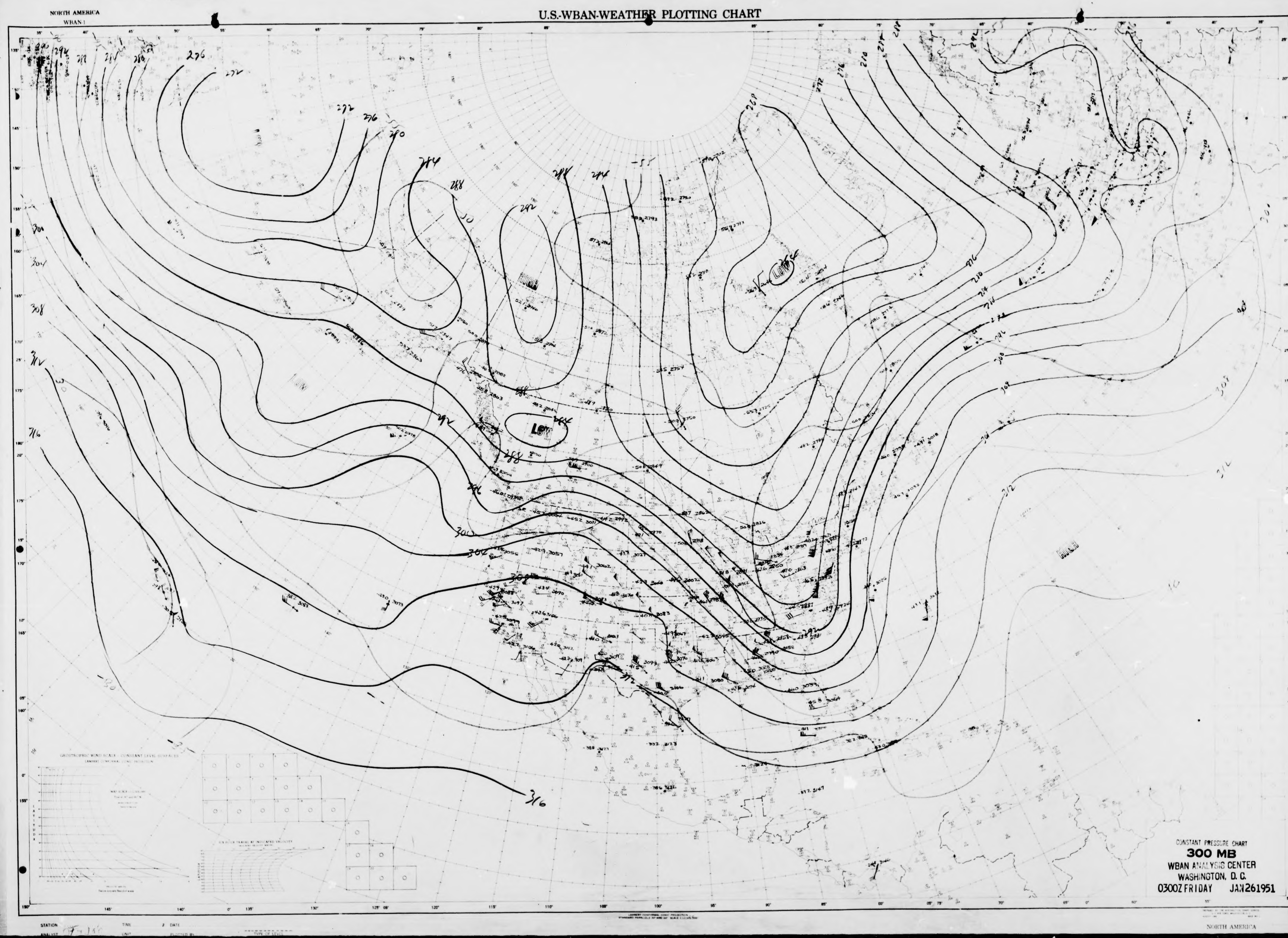
NORTH AMERICA
WBAN 1
U.S.-WBAN-WEATHER PLOTTING CHART
HIGH
LOW
LOW
LOW
HIGH
CONSTANT PRESSURE CHART
300 MB
WBAN ANALYSIS CENTER
WASHINGTON, D. C.
0300Z FRIDAY JAN 26 1951
NORTH AMERICA

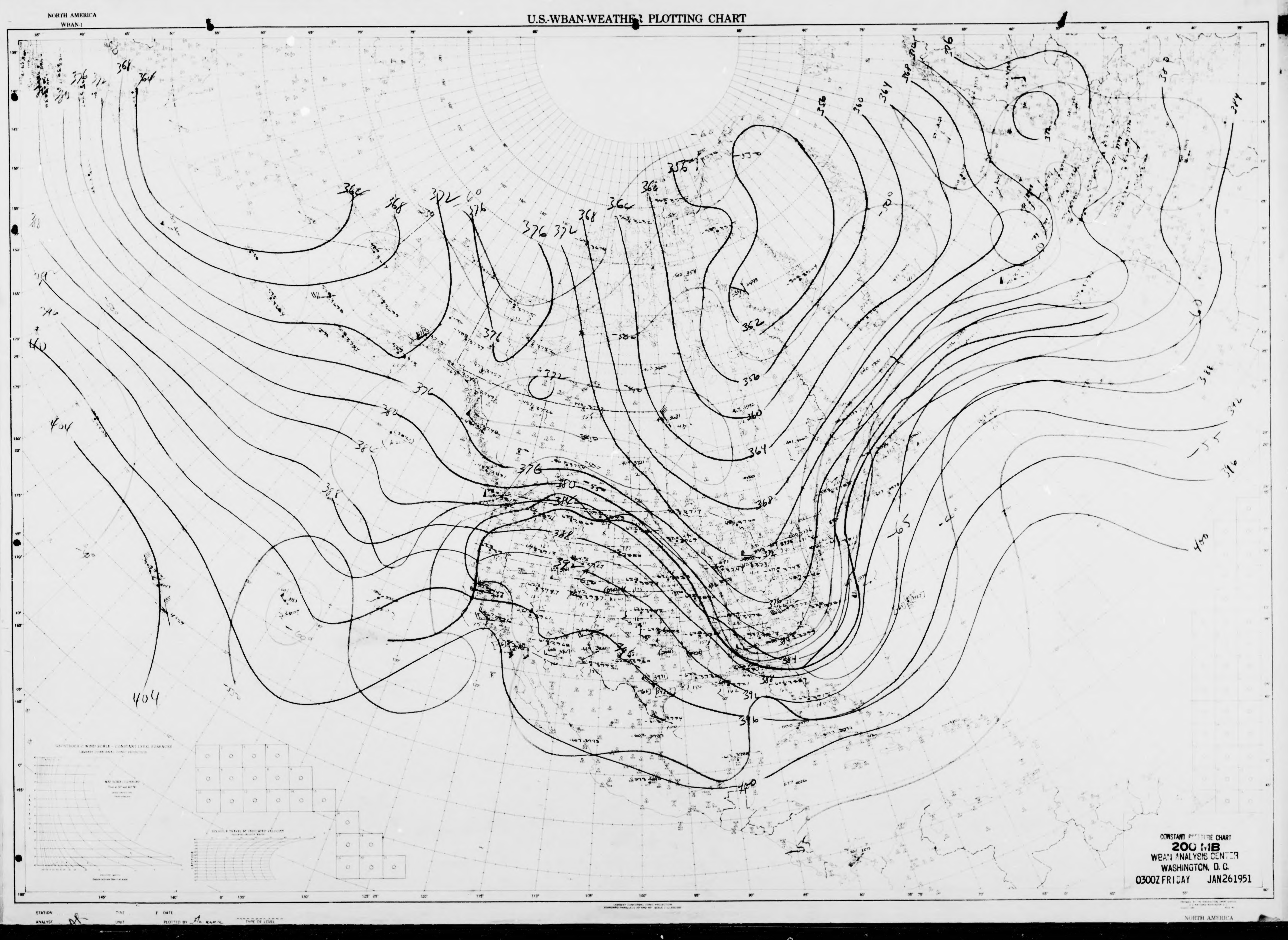
NORTH AMERICA
WBAN-1
U.S.-WBAN-WEATHER PLOTTING CHART
CONSTANT PRESSURE CHART
200 MB
WBAN ANALYSIS CENTER
WASHINGTON, D. C.
0300Z FRIDAY JAN 26 1951
STATION
ANALYST
TIME
DATE
UNIT
PLOTTED BY
TYPE OF LEVEL
NORTH AMERICA

NORTH AMERICA
WBAN-1

# U.S.-WBAN-WEATHER PLOTTING CHART

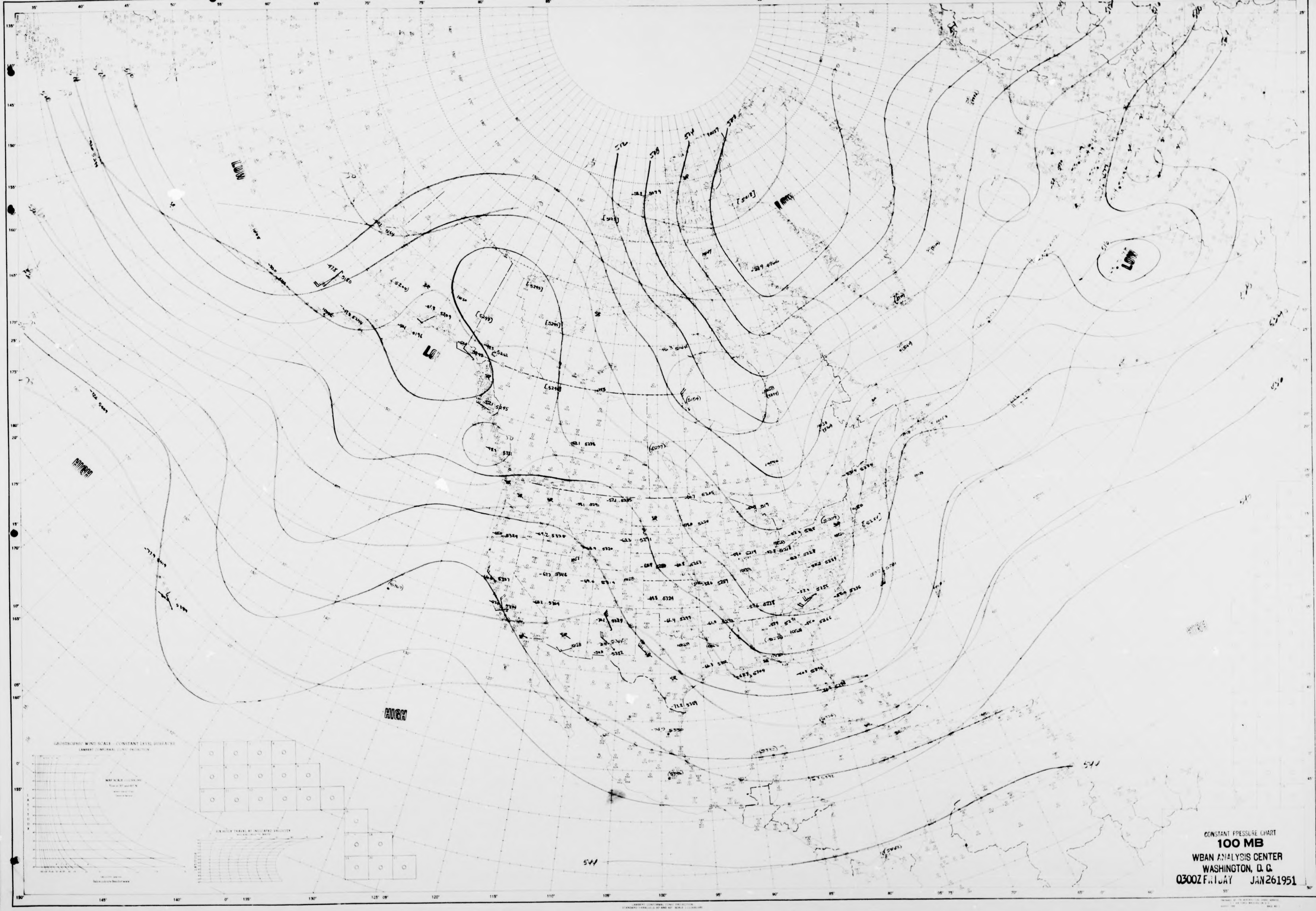


STATION
ANALYST

NORTH AMERICA

NORTH AMERICA
WBAN-1

# U.S.-WBAN-WEATHER PLOTTING CHART

NORTH AMERICA

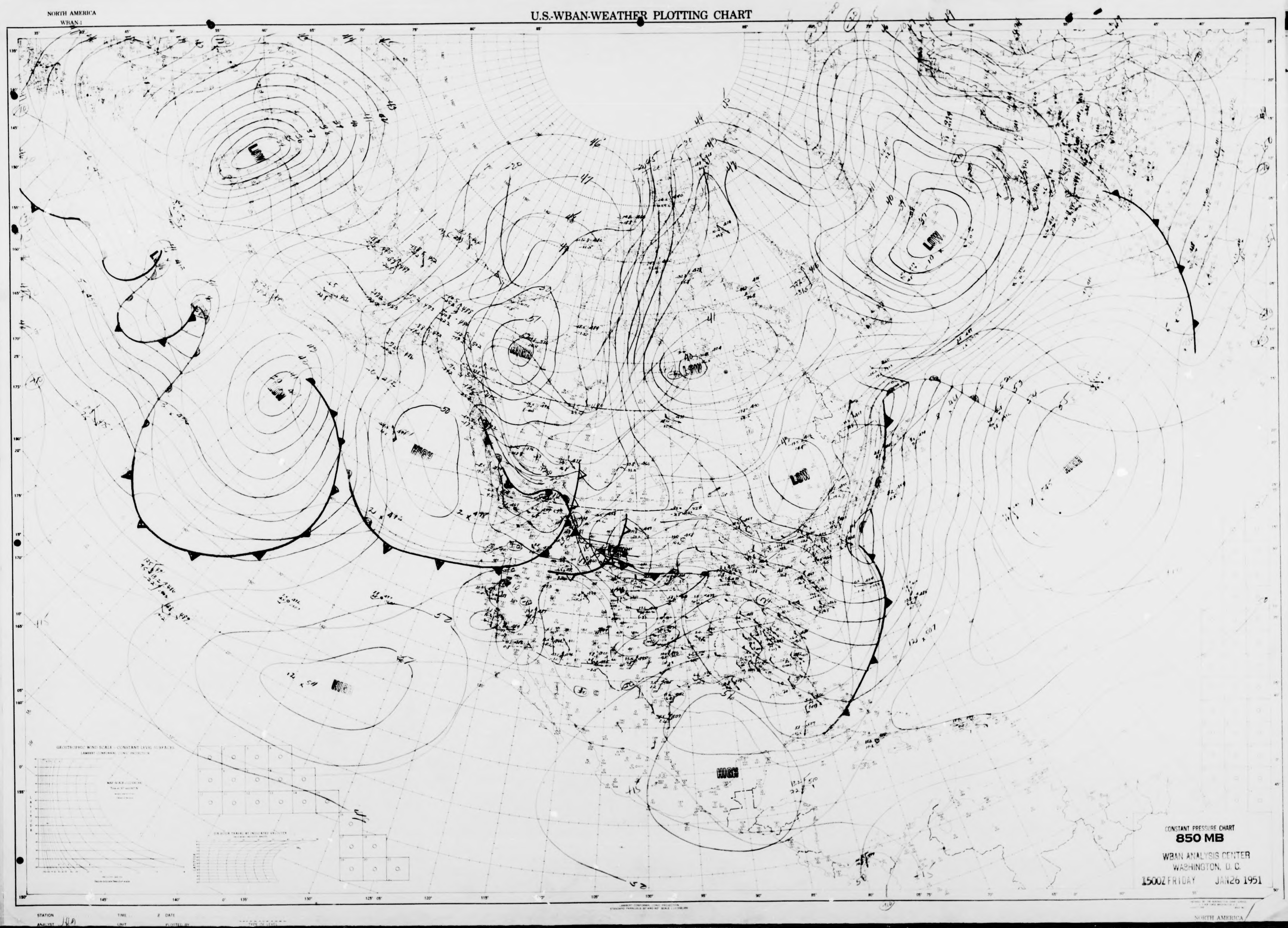
NORTH AMERICA
WBAN-1
U.S.-WBAN-WEATHER PLOTTING CHART
LOW
LOW
LOW
LOW
LOW
HIGH
HIGH
HIGH
HIGH
HIGH
CONSTANT PRESSURE CHART
850 MB
WBAN ANALYSIS CENTER
WASHINGTON, D.C.
1500Z FRIDAY JAN 26 1951
STATION
ANALYST
TIME
UNIT
DATE
PLOTTED BY
NORTH AMERICA

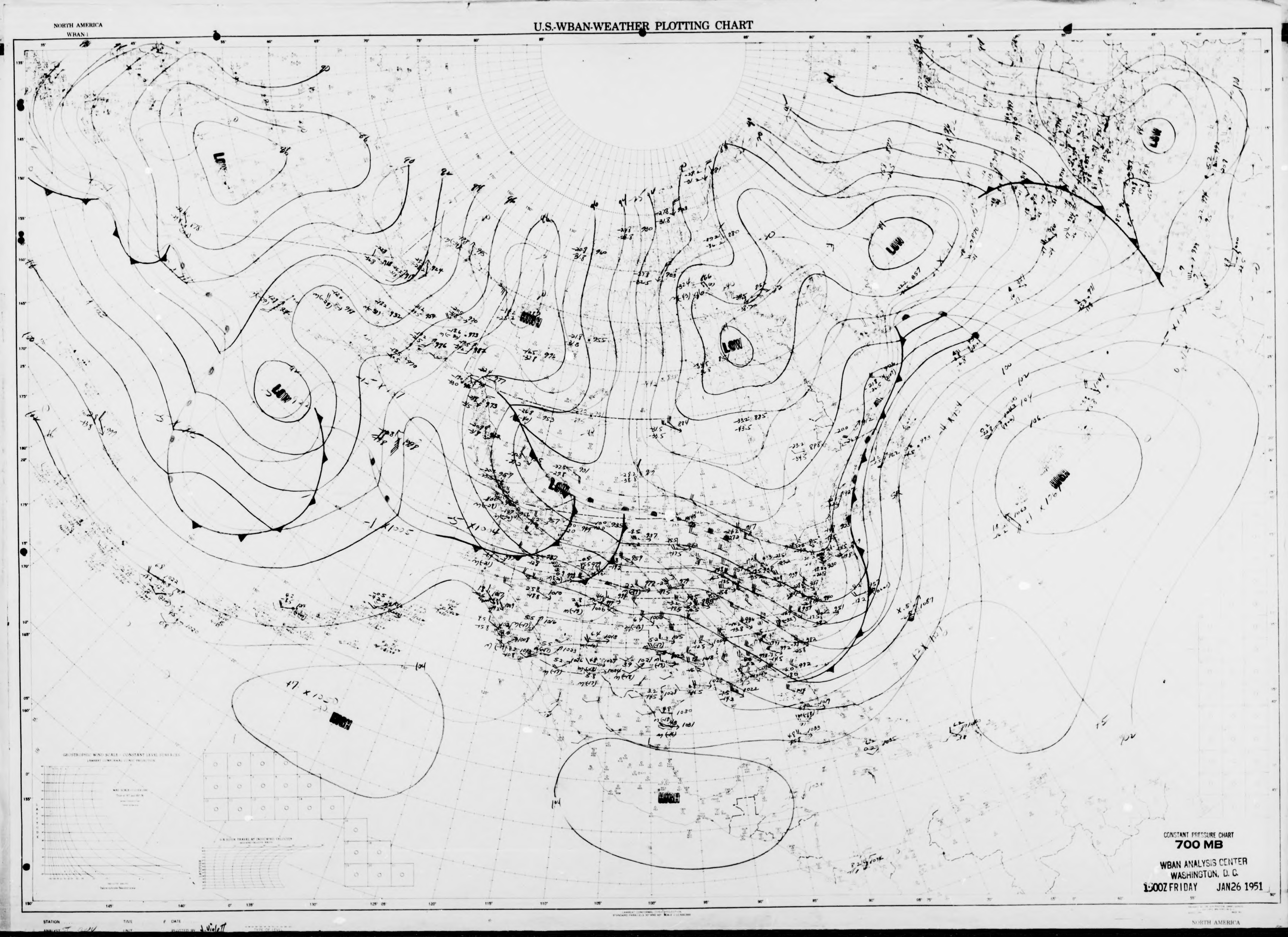
NORTH AMERICA
WBAN-1
U.S.-WBAN-WEATHER PLOTTING CHART
LOW
LOW
LOW
LOW
LOW
LOW
HIGH
HIGH
HIGH
CONSTANT PRESSURE CHART
700 MB
WBAN ANALYSIS CENTER
WASHINGTON, D. C.
1500Z FRIDAY JAN26 1951
NORTH AMERICA

NORTH AMERICA
U.S.-WBAN-WEATHER PLOTTING CHART
LOW
HIGH
LOW
LOW
HIGH
CONSTANT PRESSURE CHART
500 MB
WBAN ANALYSIS CENTER
WASHINGTON, D. C.
1500Z FRIDAY JAN 26 1951
NORTH AMERICA

NORTH AMERICA
WBAN-1

# U.S.-WBAN-WEATHER PLOTTING CHART

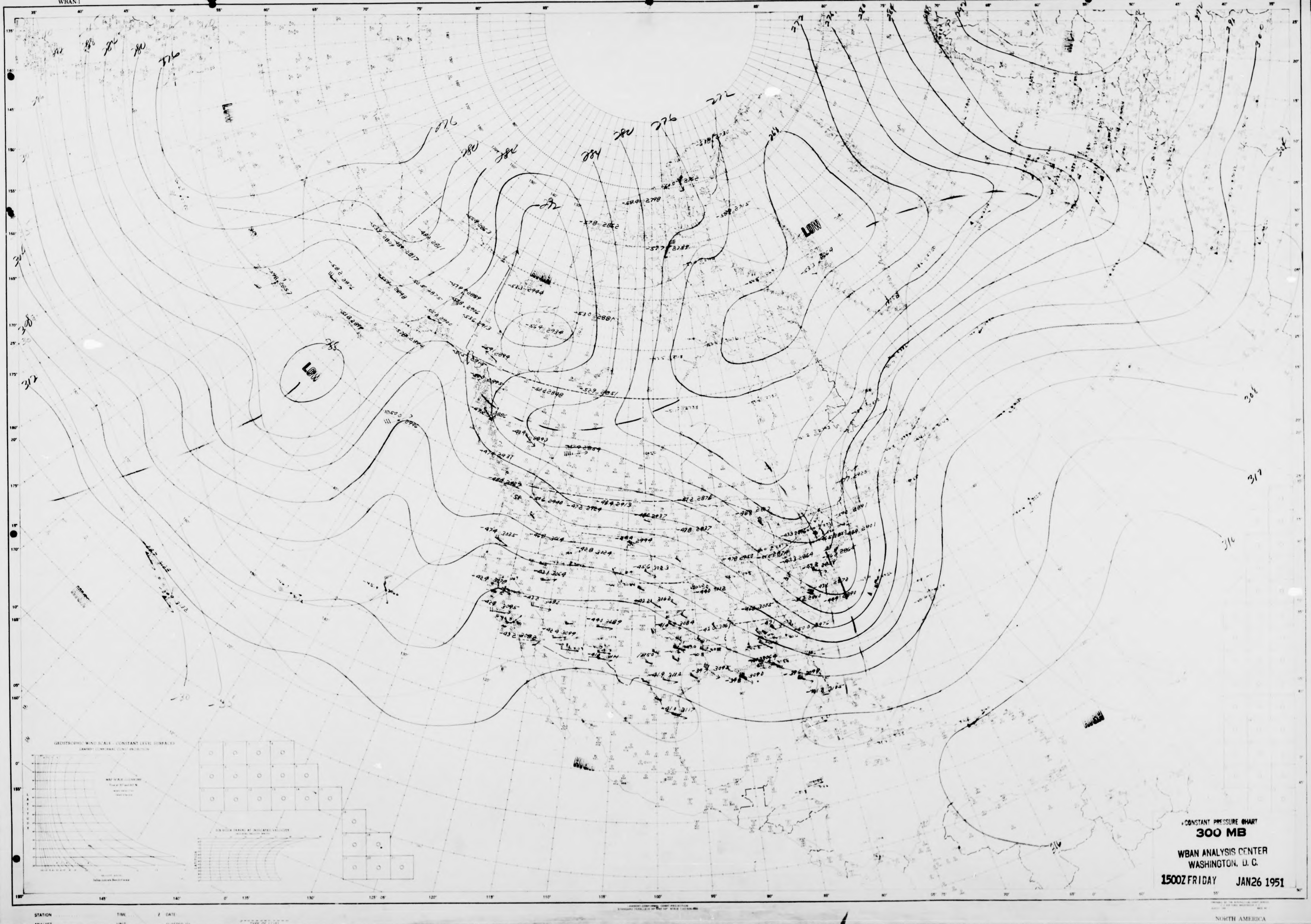


STATION TIME Z DATE
ANALYST UNIT PLOTTED BY TYPE OF LEVEL

NORTH AMERICA

NORTH AMERICA
WBAN-1

# U.S.-WBAN-WEATHER PLOTTING CHART

STATION
ANALYST
TIME Z DATE
UNIT PLOTTED BY
TYPE OF LEVEL

# U.S.-WBAN-WEATHER PLOTTING CHART

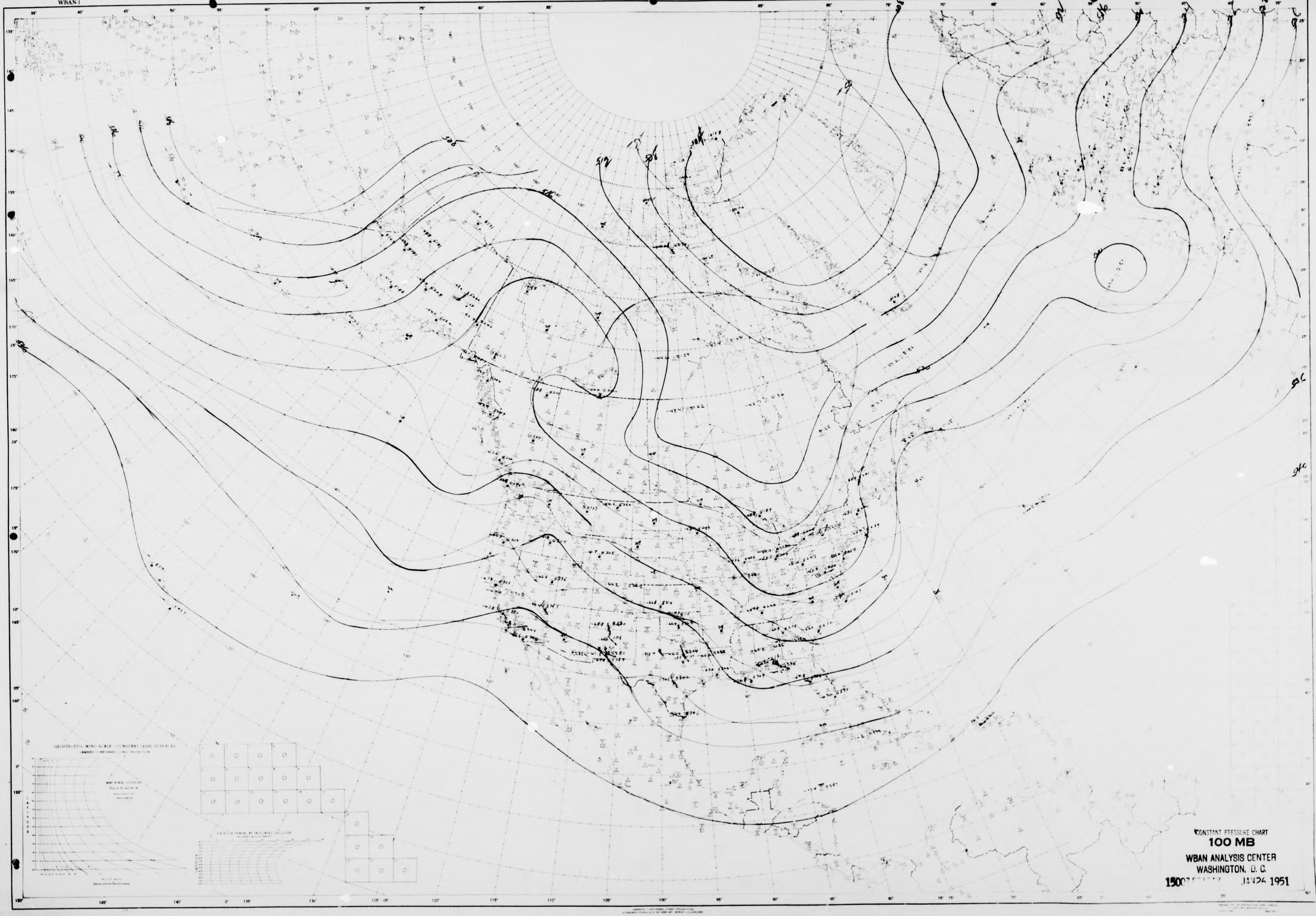

NORTH AMERICA
WBAN 1

# U.S.-WBAN-WEATHER PLOTTING CHART

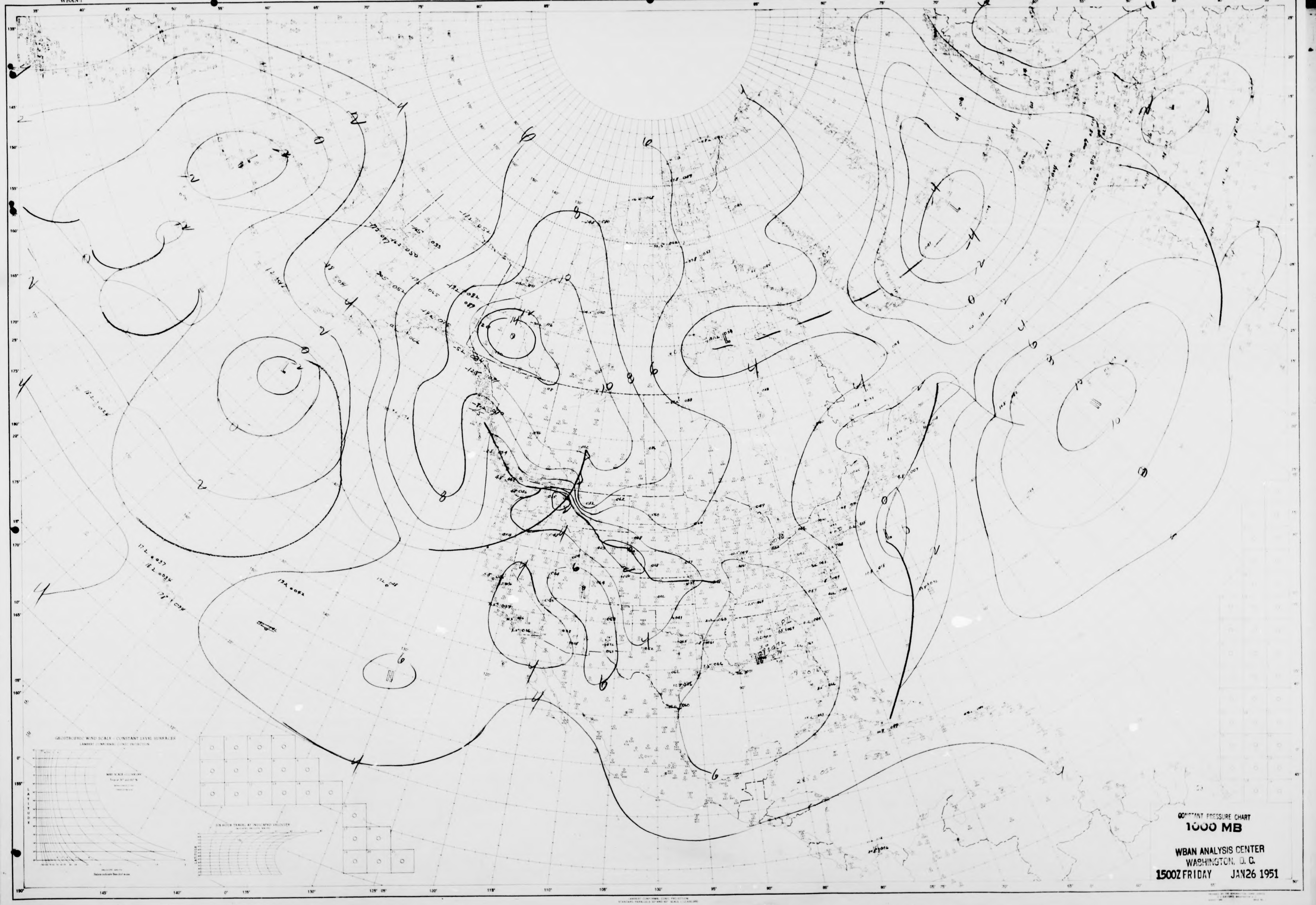


STATION TIME Z DATE
ANALYST TB UNIT PLOTTED BY TYPE OF LEVEL

NORTH AMERICA

NORTH AMERICA
WBAN-1

# U.S.-WBAN-WEATHER PLOTTING CHART

NORTH AMERICA

NORTH AMERICA
WBAN 1

# U.S.-WBAN-WEATHER PLOTTING CHART

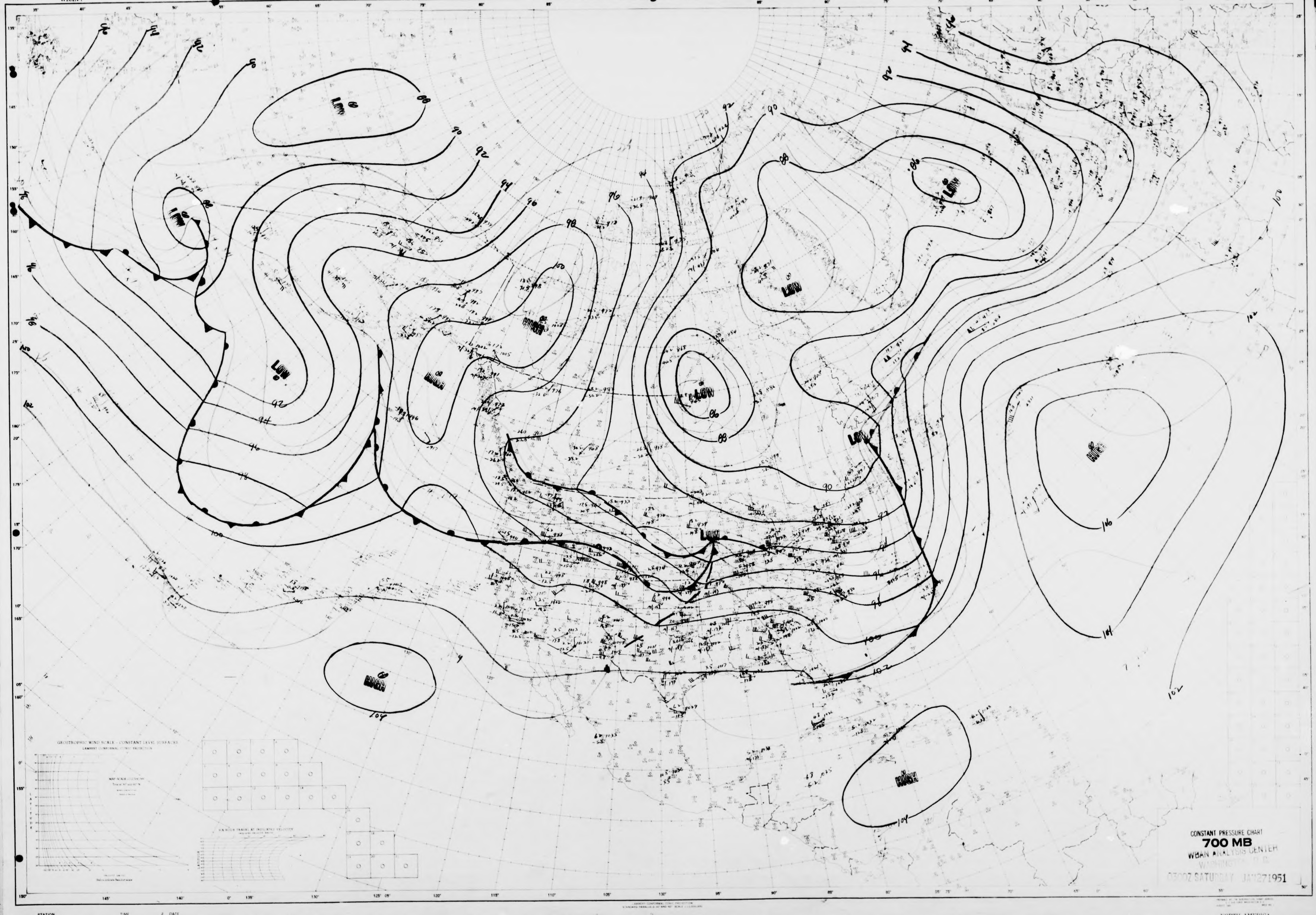


NORTH AMERICA

NORTH AMERICA
WBAN-1

# U.S.-WBAN-WEATHER PLOTTING CHART

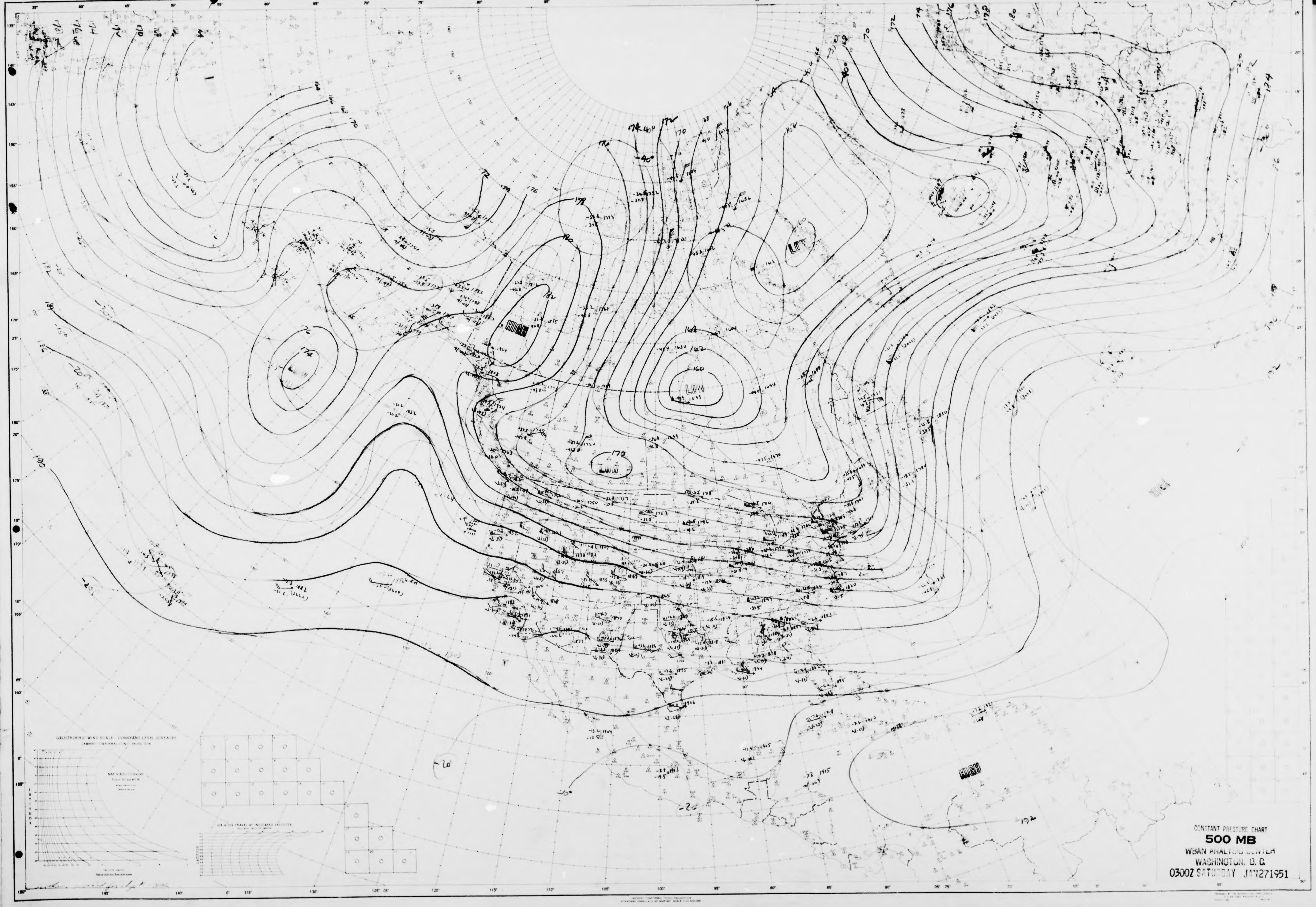


NORTH AMERICA

NORTH AMERICA
WBAN

# U.S.-WBAN-WEATHER PLOTTING CHART

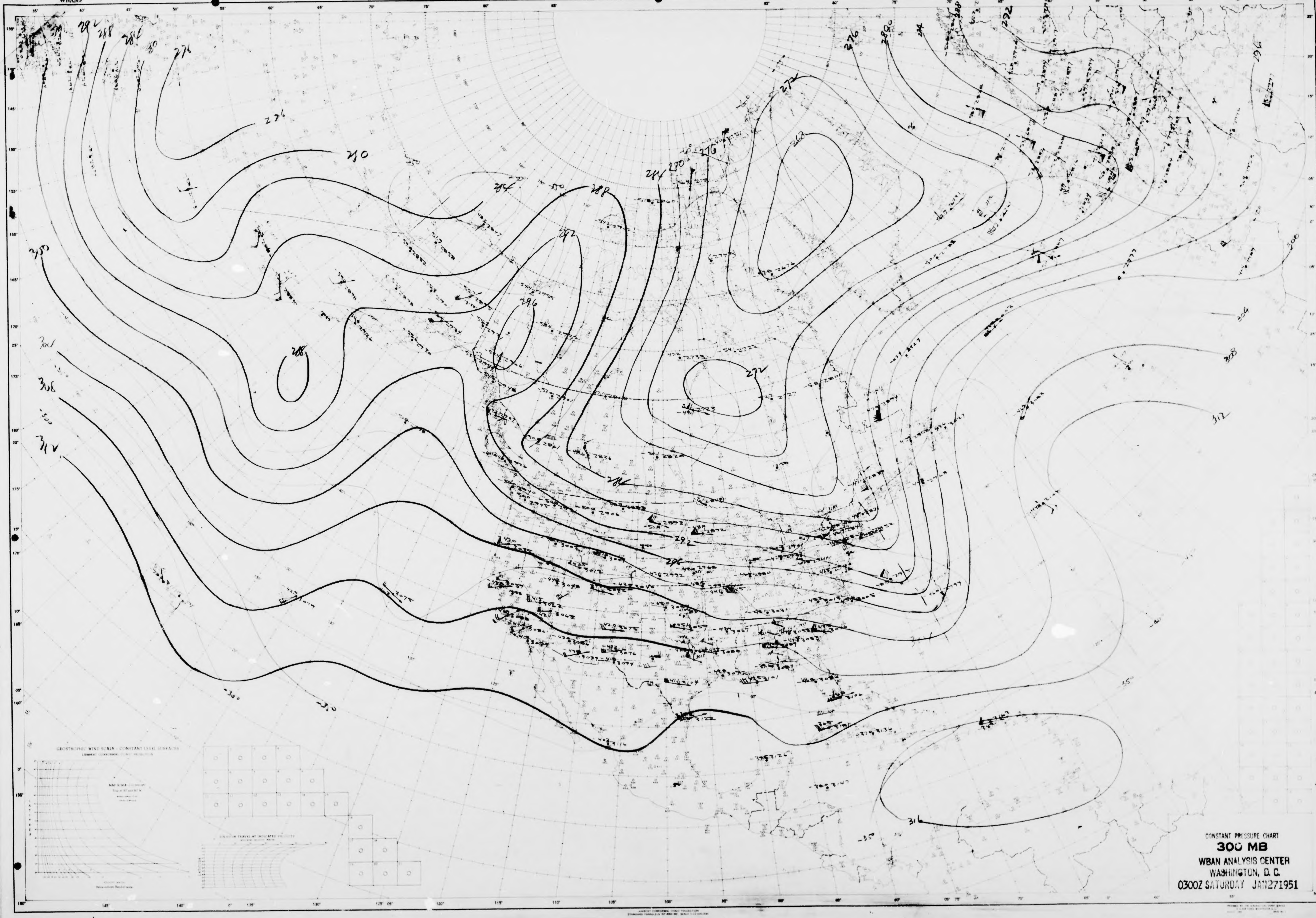


NORTH AMERICA

NORTH AMERICA
WBAN 1

U.S.-WBAN-WEATHER PLOTTING CHART

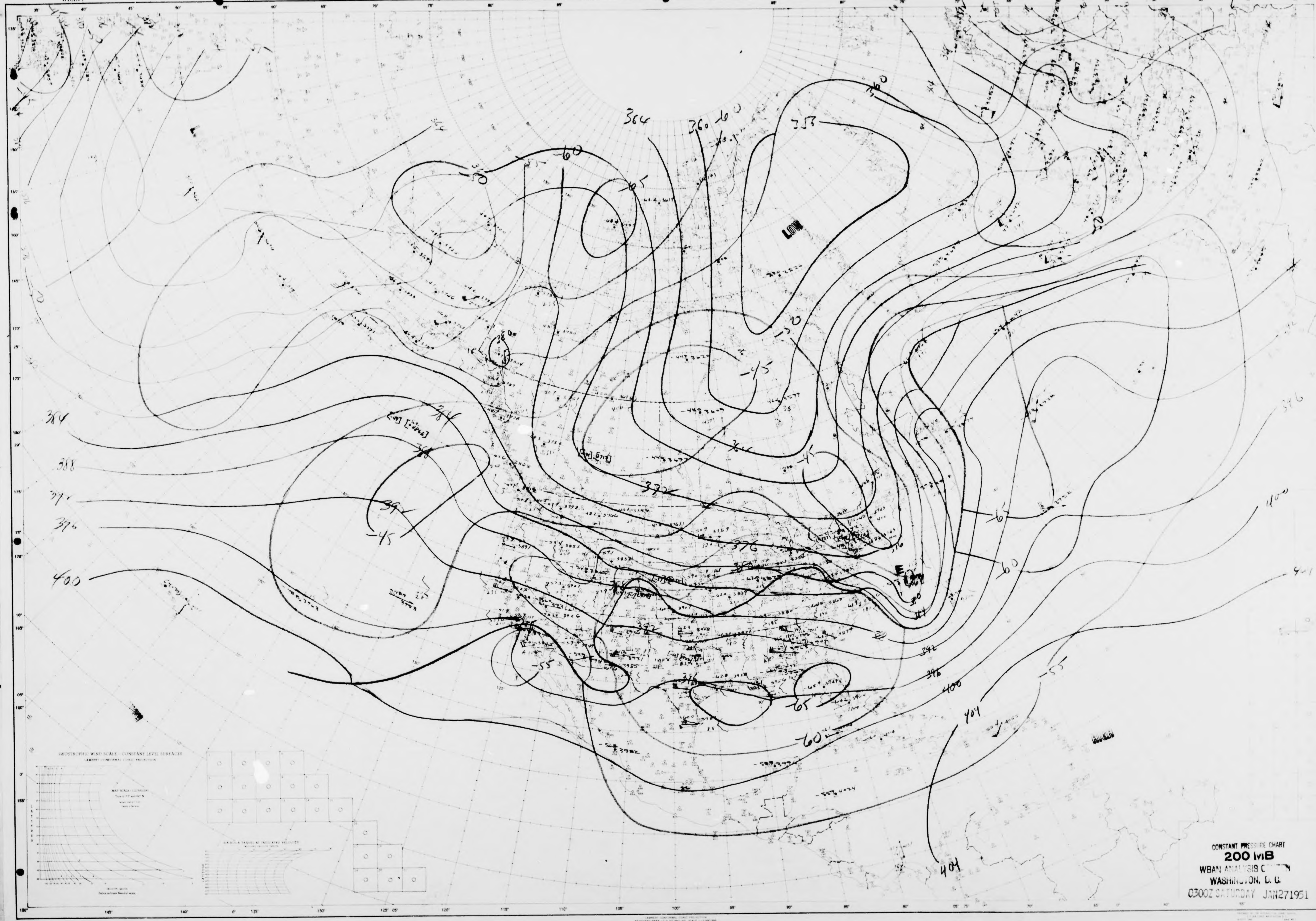


STATION
ANALYST AR HAER

NORTH AMERICA

U.S.-WBAN-WEATHER PLOTTING CHART

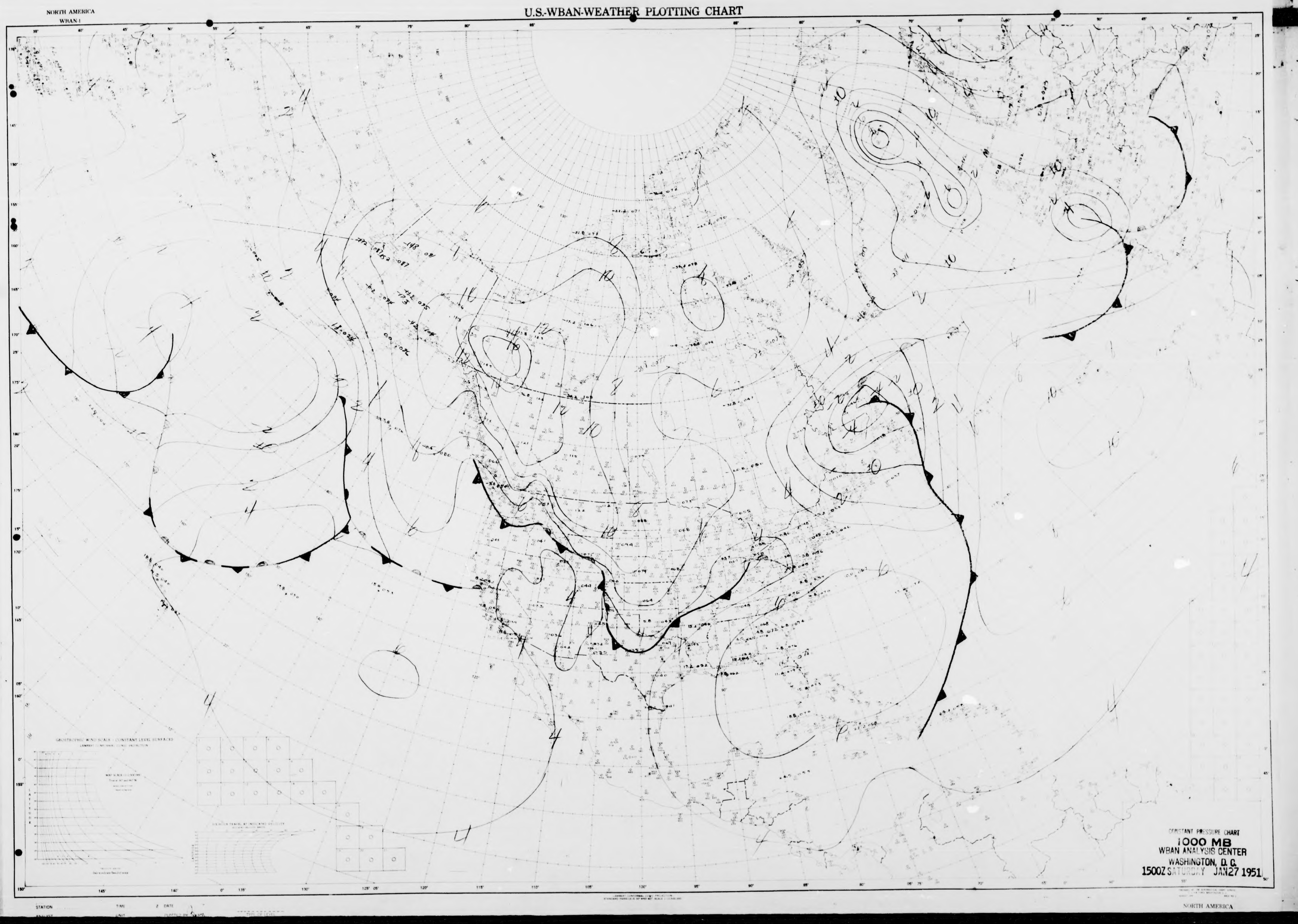
NORTH AMERICA
WBAN-1
U.S.-WBAN-WEATHER PLOTTING CHART
CONSTANT PRESSURE CHART
1000 MB
WBAN ANALYSIS CENTER
WASHINGTON, D.C.
1500Z SATURDAY JAN 27 1951
NORTH AMERICA

NORTH AMERICA
WBAN-1

# U.S.-WBAN-WEATHER PLOTTING CHART

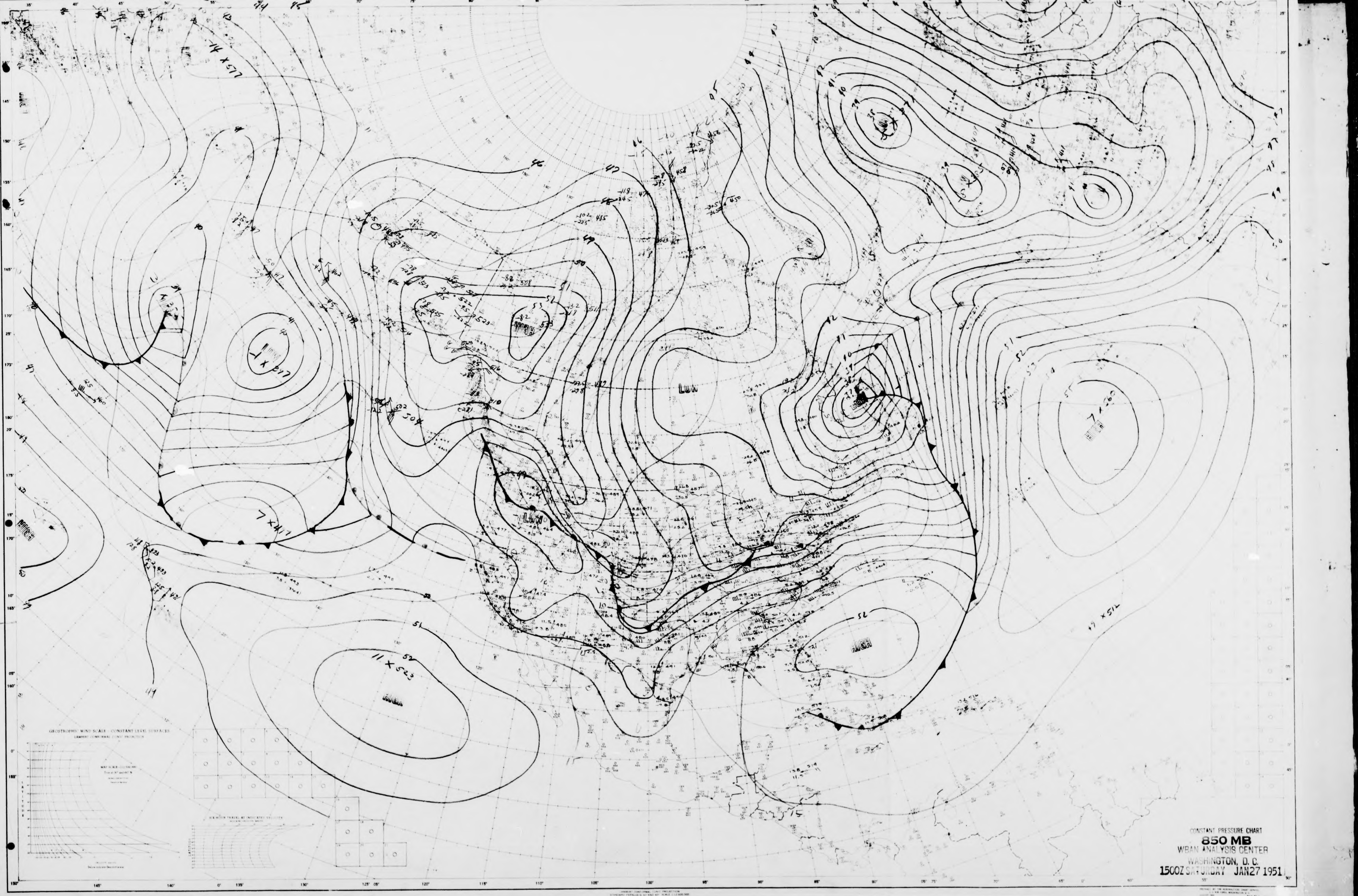


STATION TIME DATE
ANALYST UNIT PLOTTED BY

NORTH AMERICA

NORTH AMERICA
WBAN-1
U.S.-WBAN-WEATHER PLOTTING CHART
LOW
HIGH
CONSTANT PRESSURE CHART
700 MB
WBAN ANALYSIS CENTER
WASHINGTON, D. C.
1500Z SATURDAY JAN 27 1951
STATION
ANALYST
TIME
DATE
UNIT
PLOTTED BY
NORTH AMERICA

NORTH AMERICA
WBAN-1

# U.S.-WBAN-WEATHER PLOTTING CHART

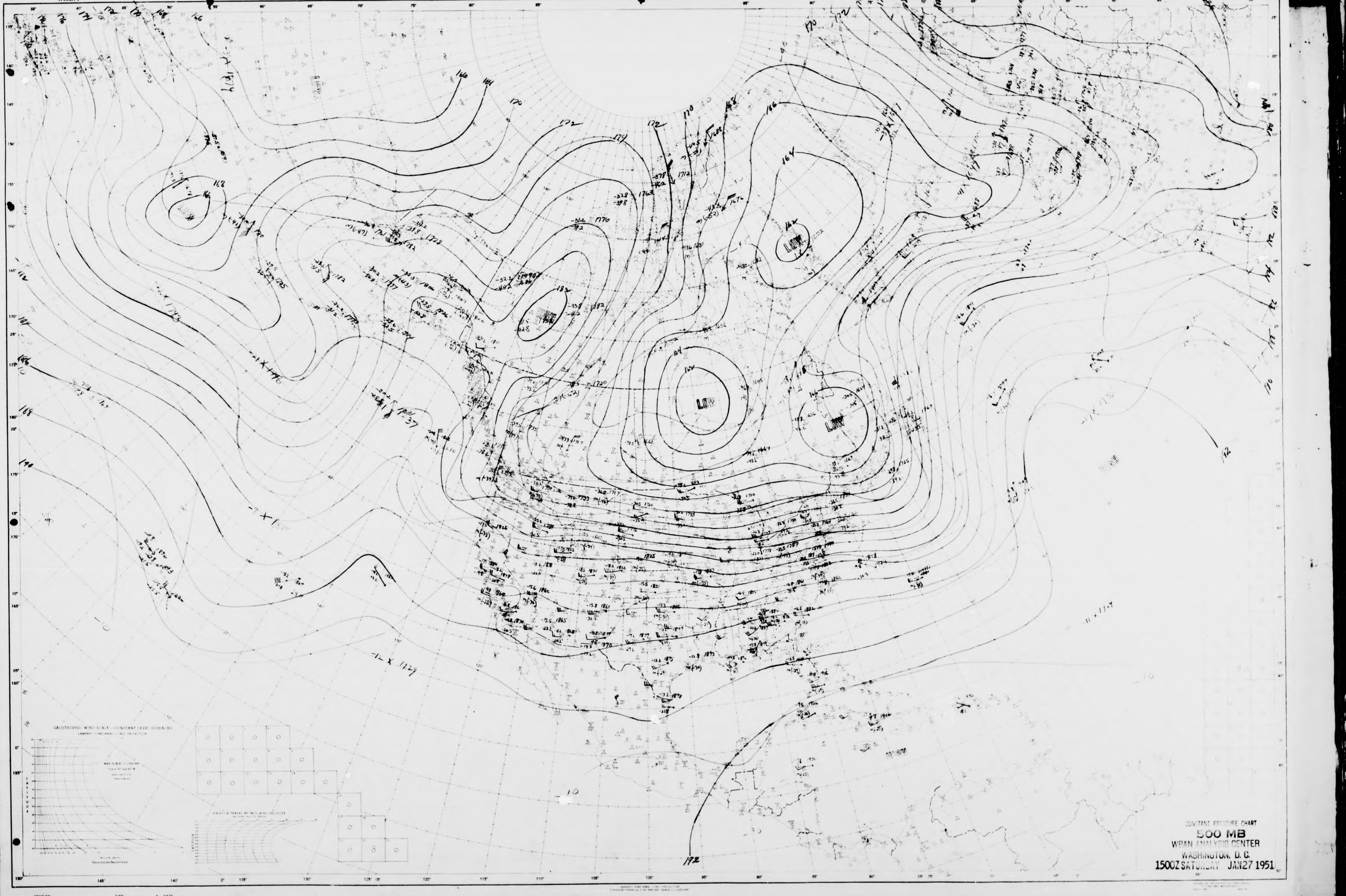


STATION TIME Z DATE
ANALYST UNIT PLOTTED BY

NORTH AMERICA

NORTH AMERICA
WBAN-1

# U.S.-WBAN-WEATHER PLOTTING CHART

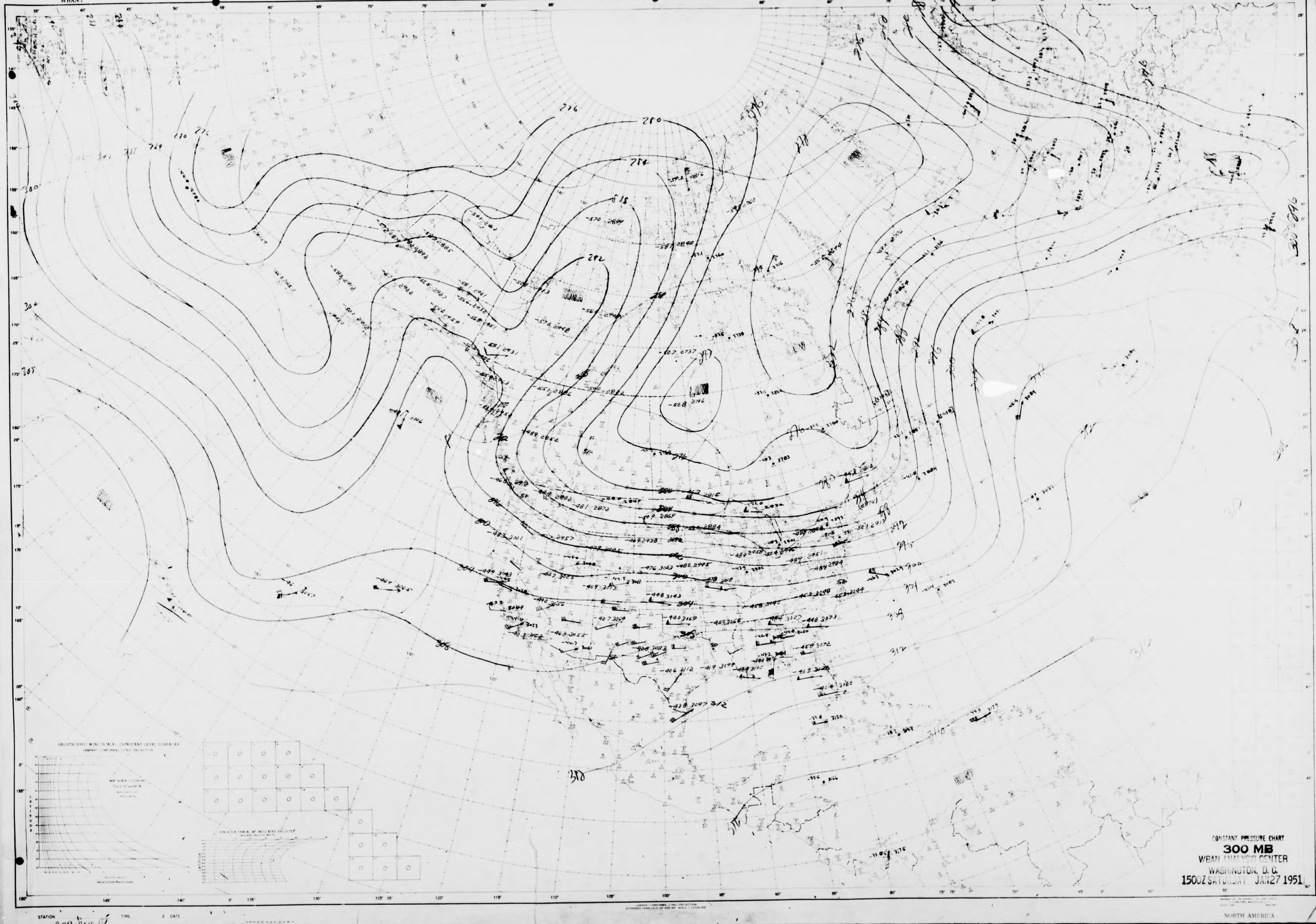


NORTH AMERICA

NORTH AMERICA
WBAN 1

# U.S.-WBAN-WEATHER PLOTTING CHART

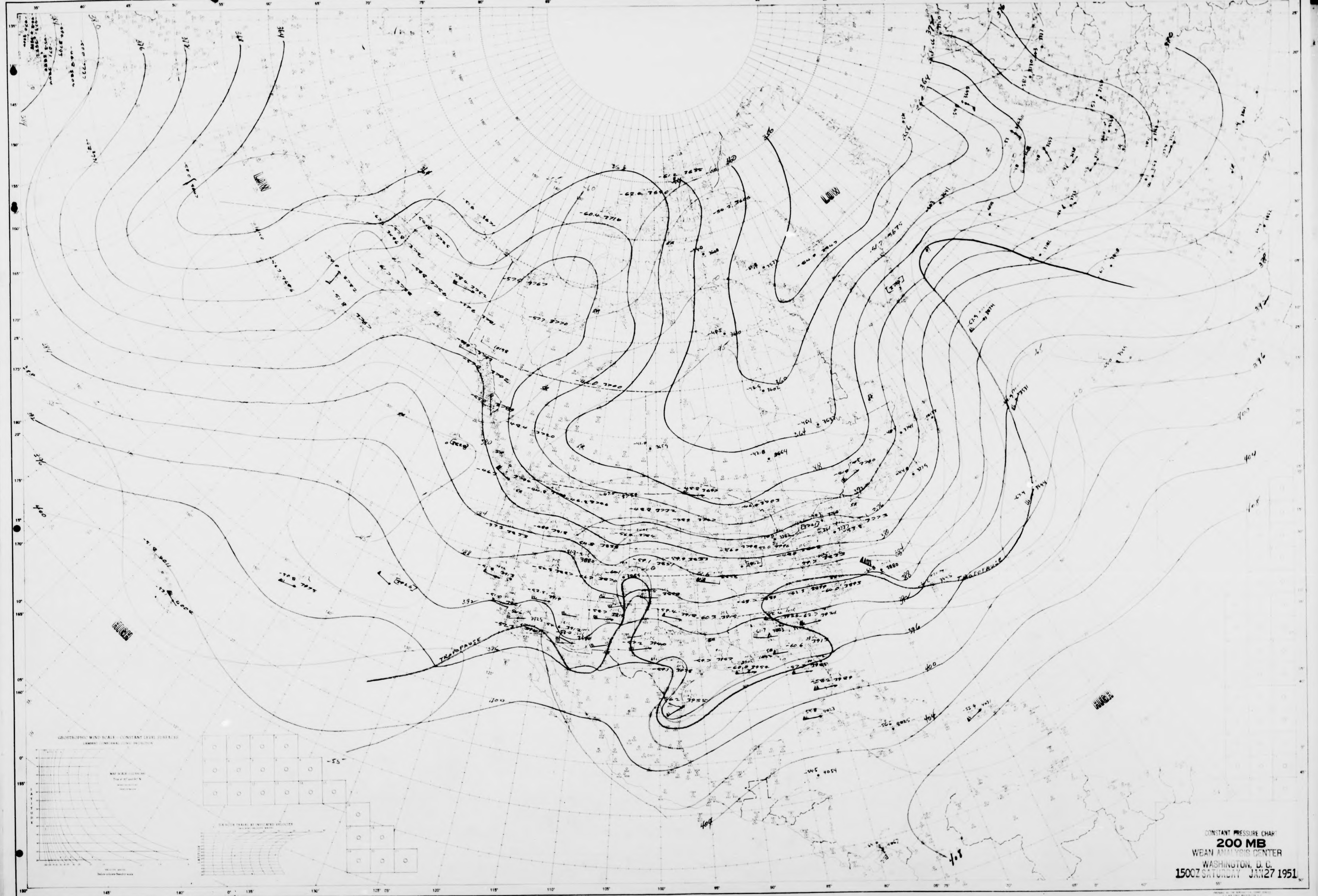


STATION
ANALYST
TIME
DATE

NORTH AMERICA

NORTH AMERICA
WBAN-1

# U.S.-WBAN-WEATHER PLOTTING CHART

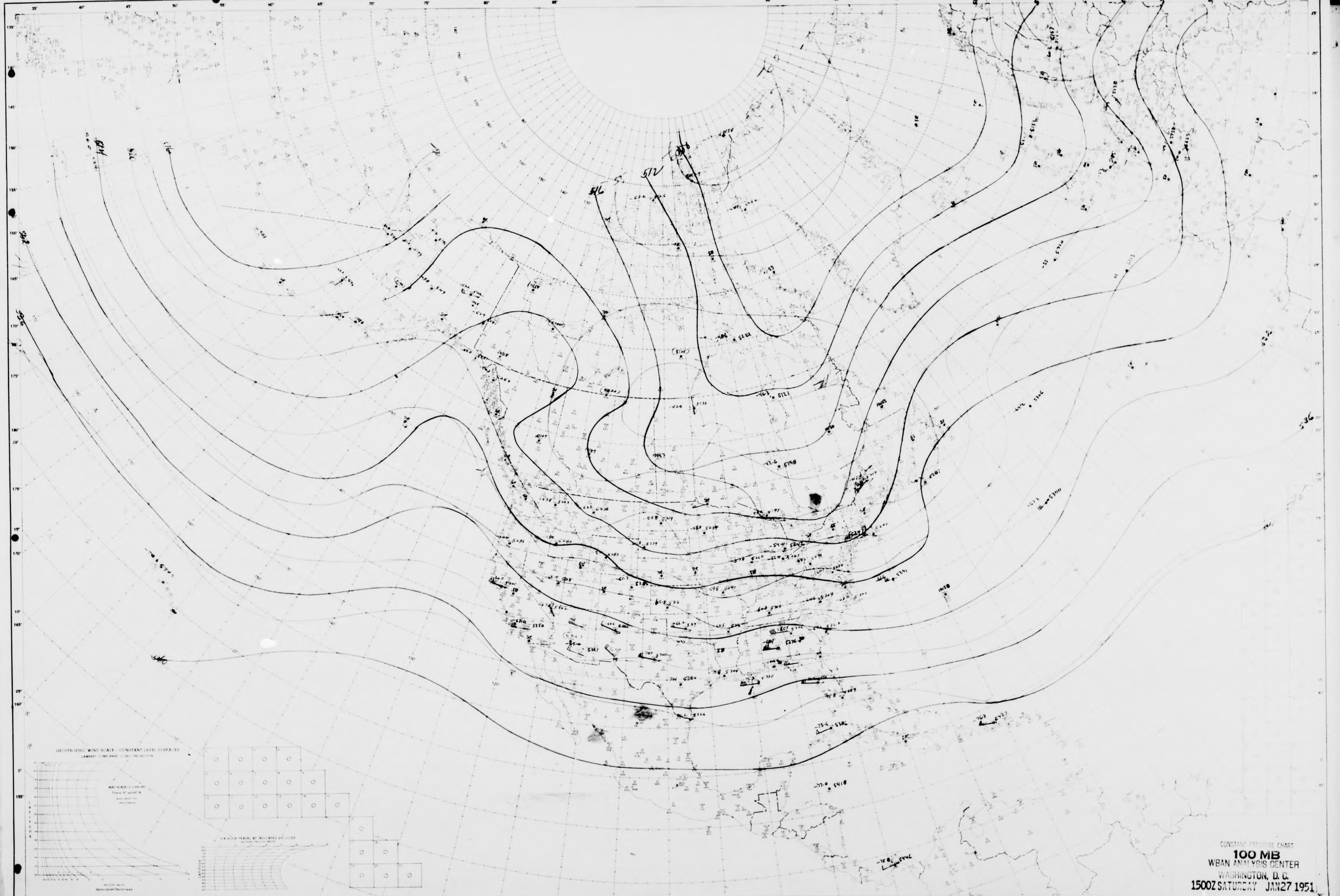


NORTH AMERICA

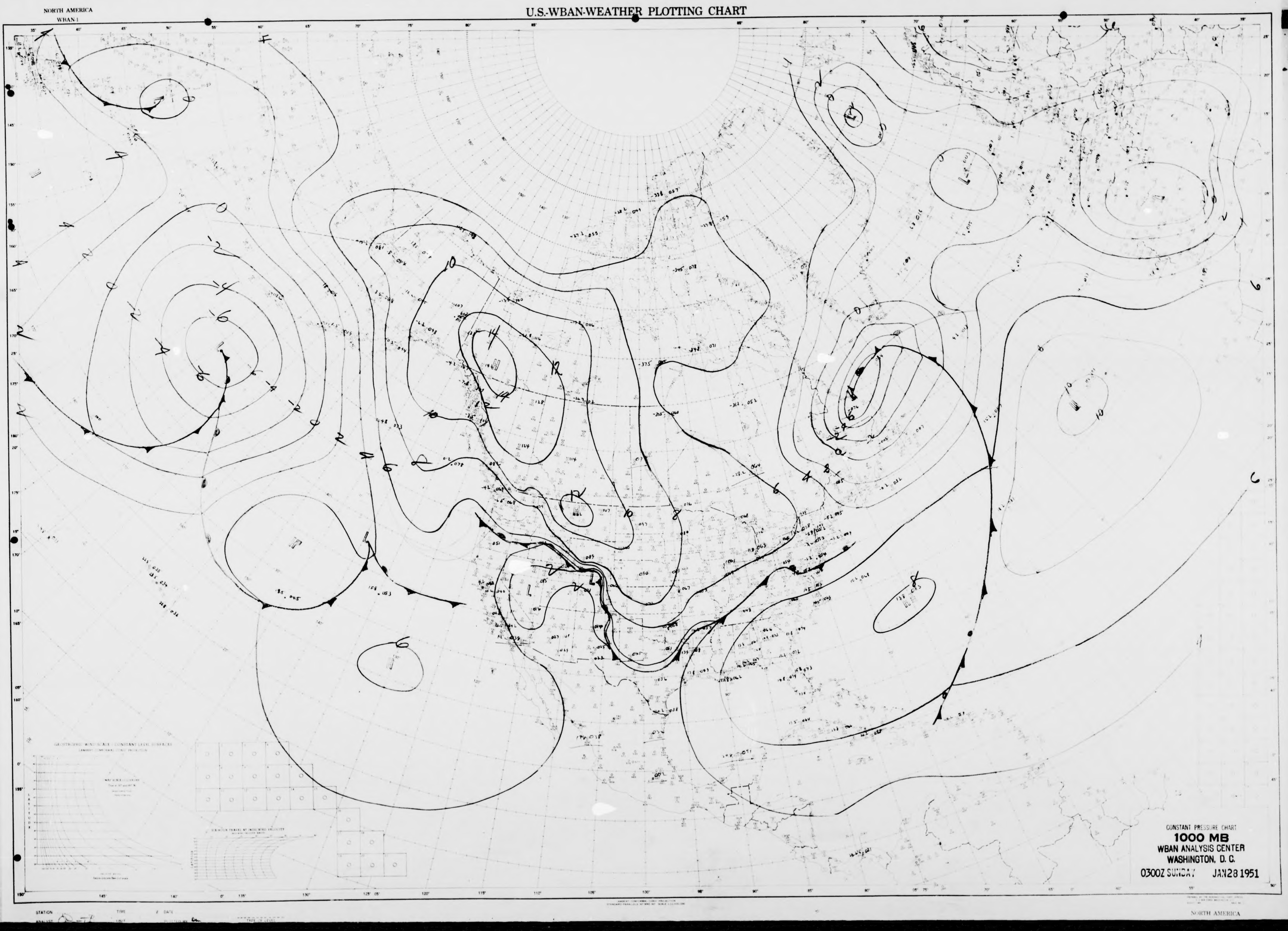
NORTH AMERICA
WBAN 1
U.S.-WBAN-WEATHER PLOTTING CHART
CONSTANT PRESSURE CHART
1000 MB
WBAN ANALYSIS CENTER
WASHINGTON, D. C.
0300Z SUNDAY JAN 28 1951
NORTH AMERICA

NORTH AMERICA
WBAN-1

# U.S.-WBAN-WEATHER PLOTTING CHART

CONSTANT PRESSURE CHART
**850 MB**
**WBAN ANALYSIS CENTER**
**WASHINGTON, D. C.**
0300Z SUNDAY JAN 28 1951

NORTH AMERICA

NORTH AMERICA
WBAN-1

# U.S.-WBAN-WEATHER PLOTTING CHART

STATION
ANALYST
PLOTTED BY

NORTH AMERICA

NORTH AMERICA
WBAN-1

# U.S.-WBAN-WEATHER PLOTTING CHART

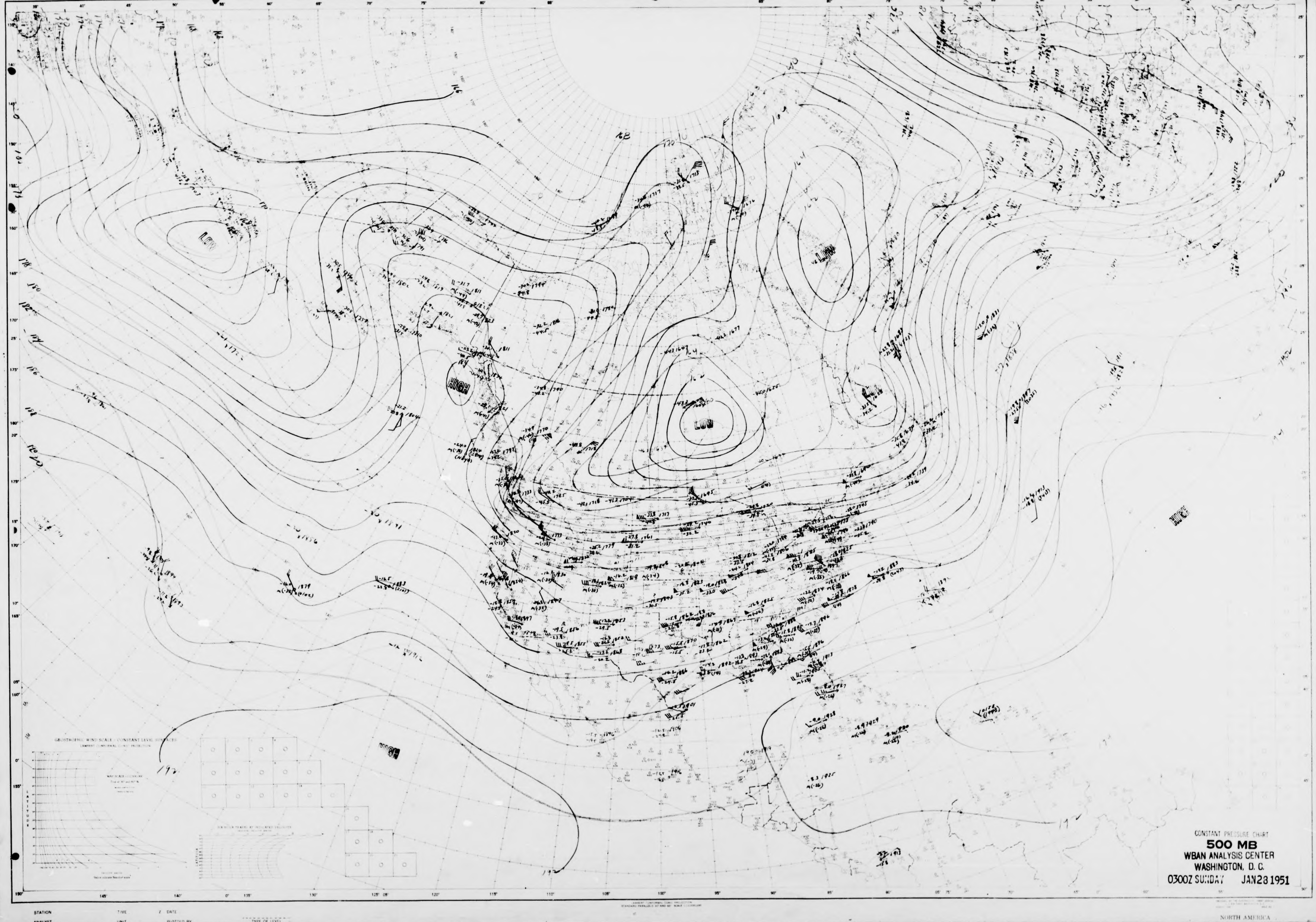


STATION TIME Z DATE
ANALYST UNIT PLOTTED BY TYPE OF LEVEL

NORTH AMERICA

NORTH AMERICA
WBAN-1

# U.S.-WBAN-WEATHER PLOTTING CHART

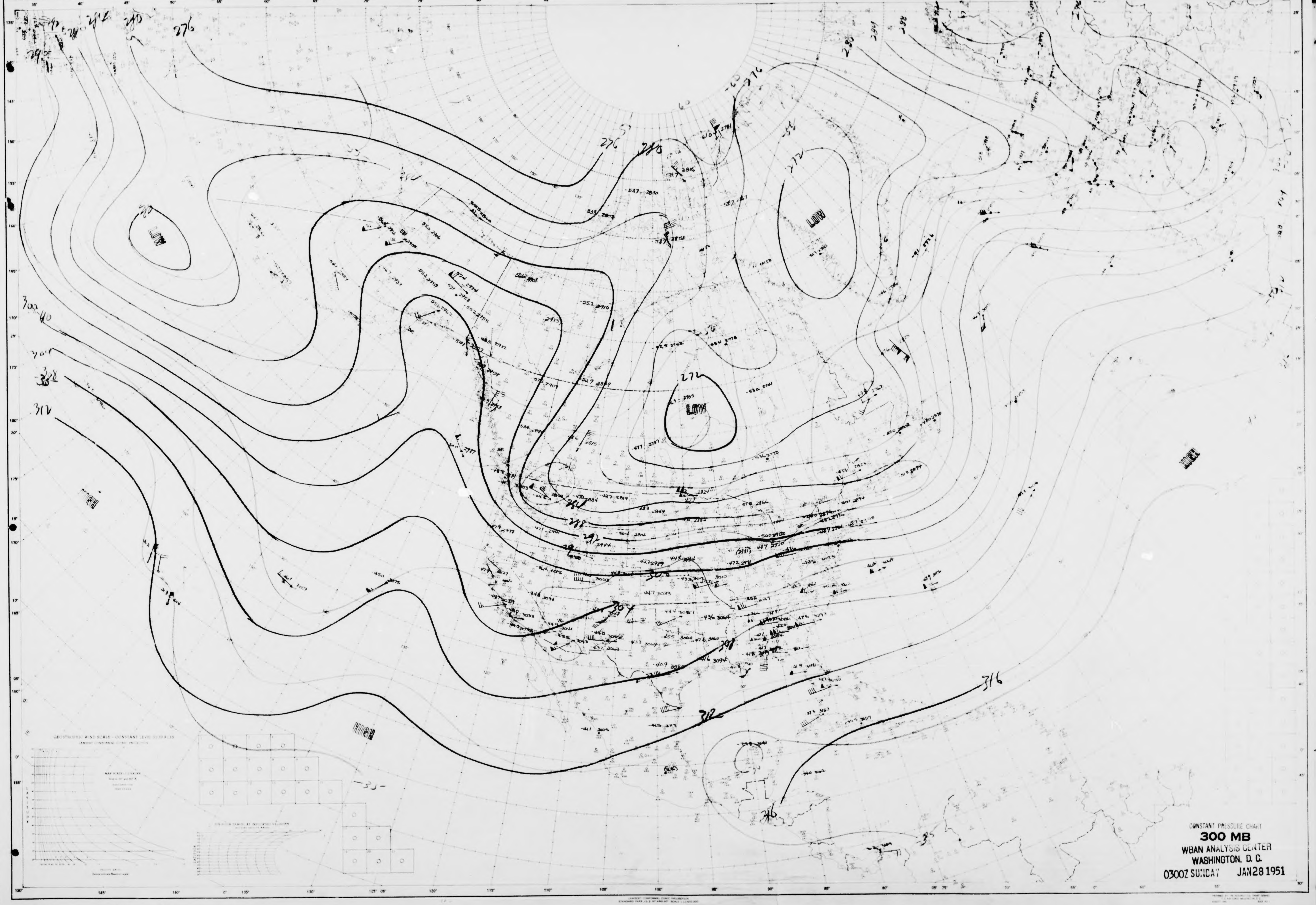


STATION TIME DATE
ANALYST UNIT PLOTTED BY TYPE OF LEVEL

NORTH AMERICA

NORTH AMERICA
WBAN-1

# U.S.-WBAN-WEATHER PLOTTING CHART

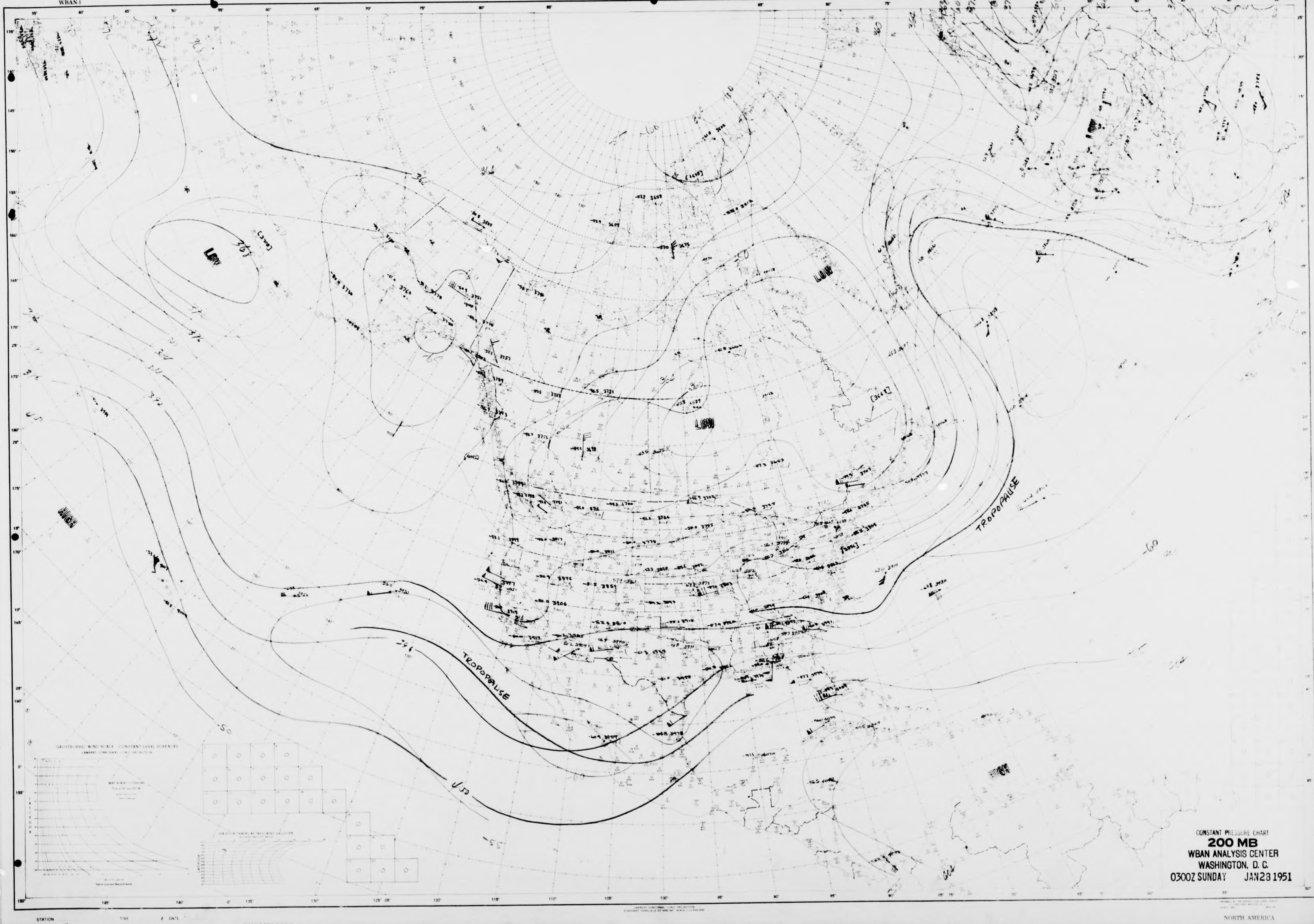


STATION
ANALYST

NORTH AMERICA

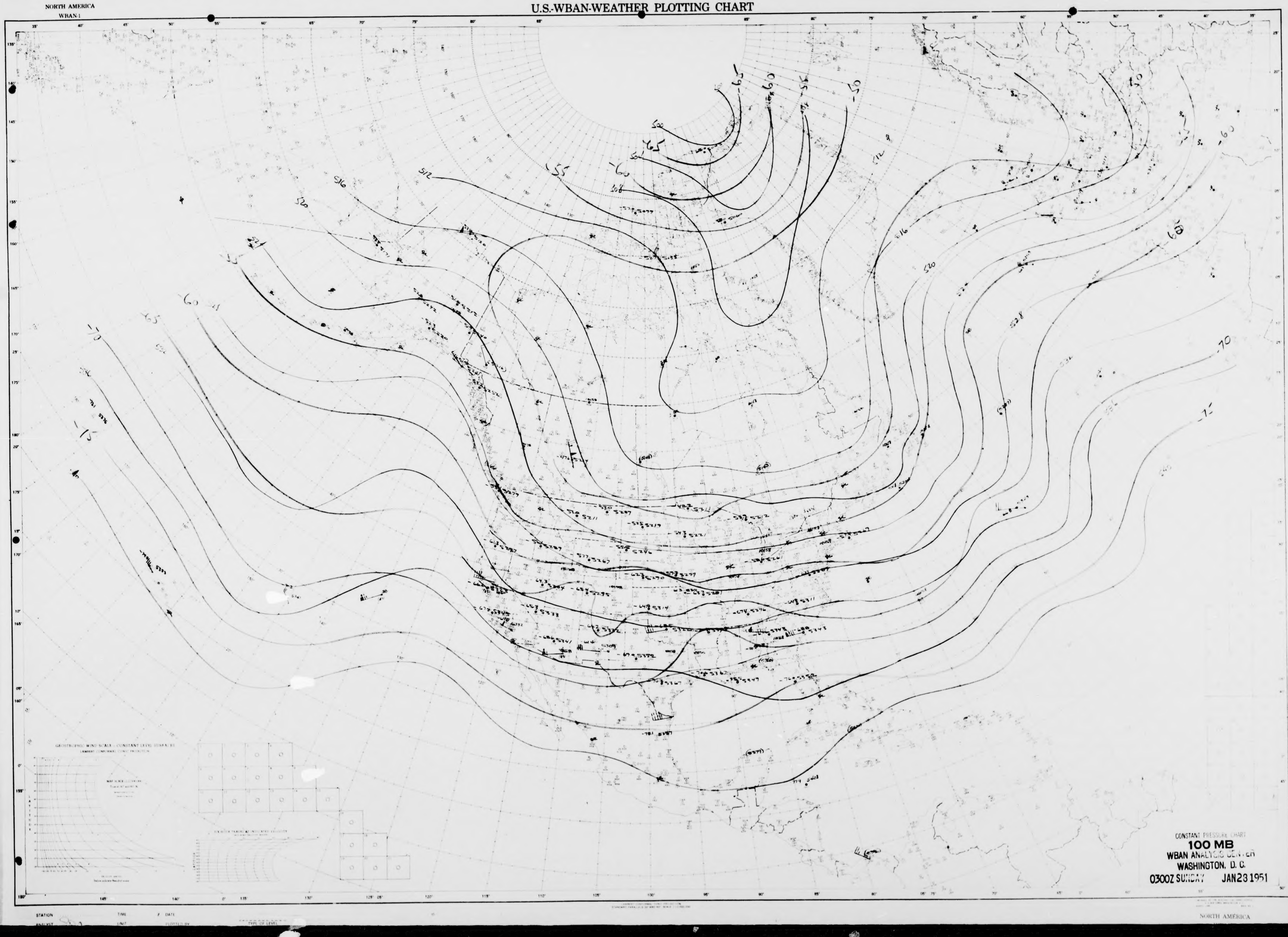
NORTH AMERICA
WBAN-1
U.S.-WBAN-WEATHER PLOTTING CHART
CONSTANT PRESSURE CHART
100 MB
WBAN ANALYSIS CENTER
WASHINGTON, D. C.
0300Z SUNDAY JAN 28 1951
NORTH AMERICA

NORTH AMERICA
WBAN-1

# U.S.-WBAN-WEATHER PLOTTING CHART

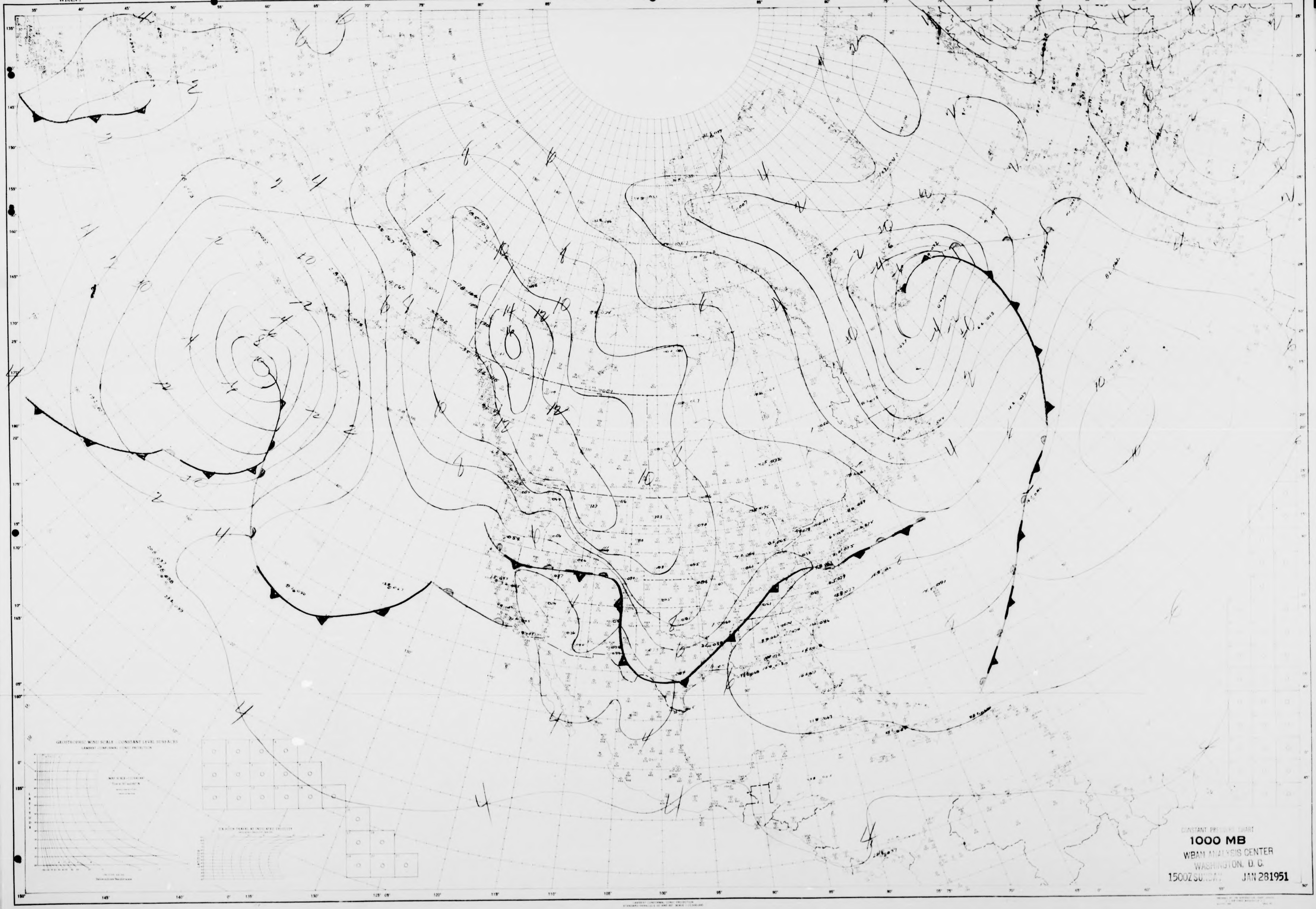


STATION TIME DATE
ANALYST UNIT PLOTTED BY

NORTH AMERICA

NORTH AMERICA
WBAN-1

# U.S.-WBAN-WEATHER PLOTTING CHART

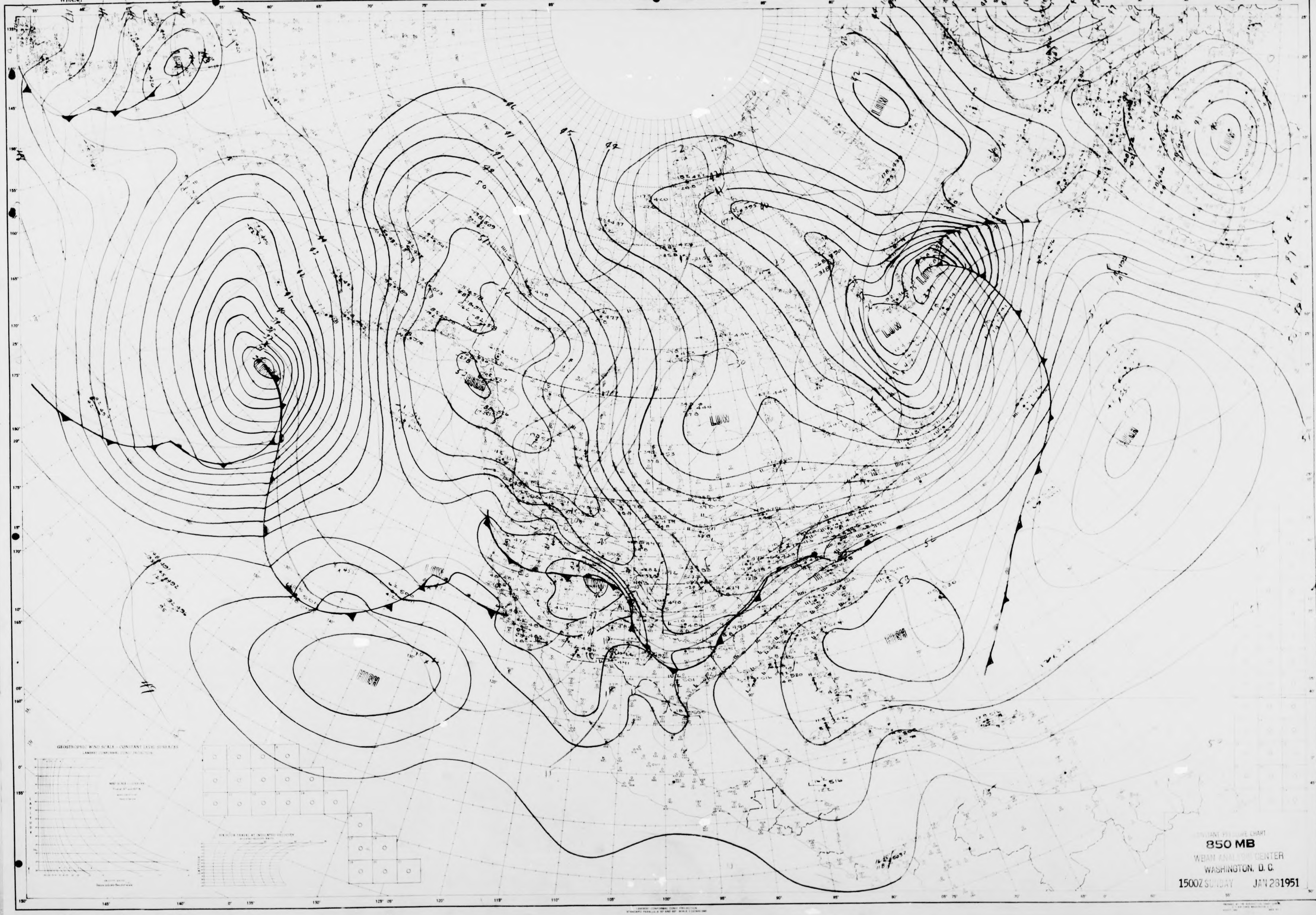


STATION · TIME · Z · DATE
ANALYST · UNIT · PLOTTED BY · TYPE OF LEVEL

NORTH AMERICA

NORTH AMERICA
WBAN-1
U.S.-WBAN-WEATHER PLOTTING CHART
LOW
HIGH
700 MB
WBAN ANALYSIS CENTER
WASHINGTON, D. C.
1500Z
JAN 28 1951
NORTH AMERICA

NORTH AMERICA
WBAN-1

# U.S.-WBAN-WEATHER PLOTTING CHART

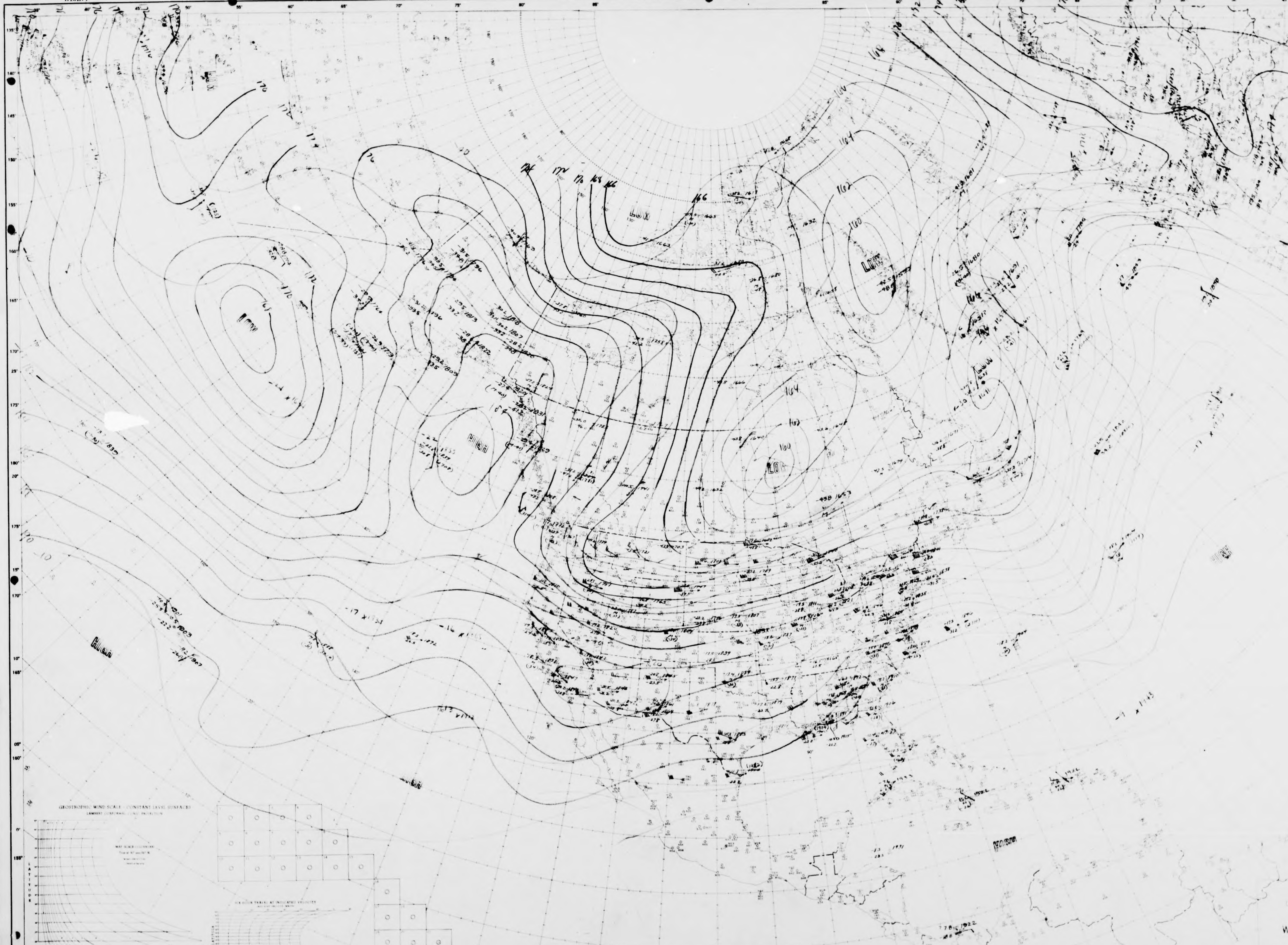


STATION
ANALYST HOJ 7 7F
TIME
UNIT
Z DATE
PLOTTED BY
TYPE OF LEVEL

NORTH AMERICA

NORTH AMERICA
WBAN 1

# U.S.-WBAN-WEATHER PLOTTING CHART

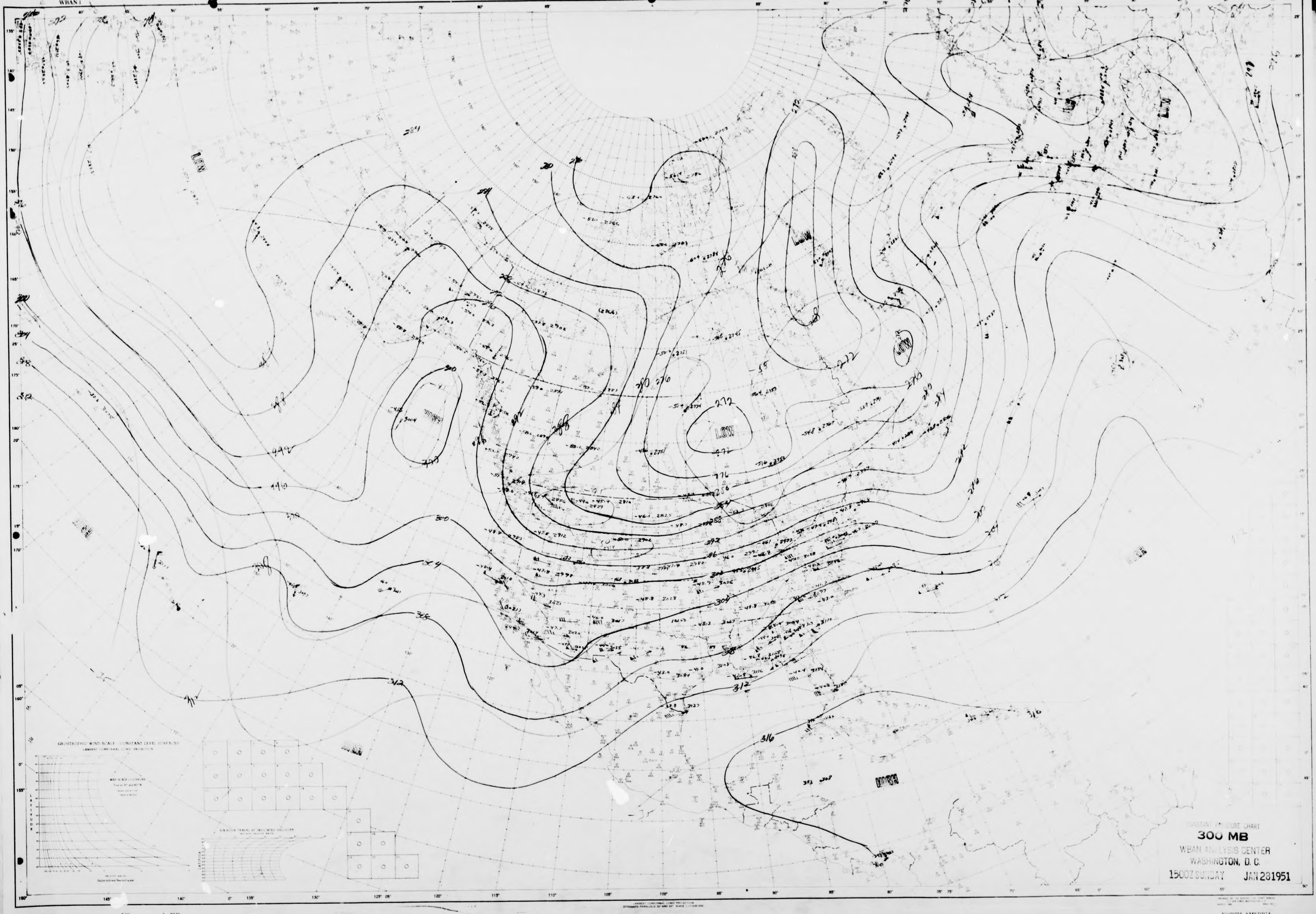


NORTH AMERICA

NORTH AMERICA
WBAN-1

# U.S.-WBAN-WEATHER PLOTTING CHART

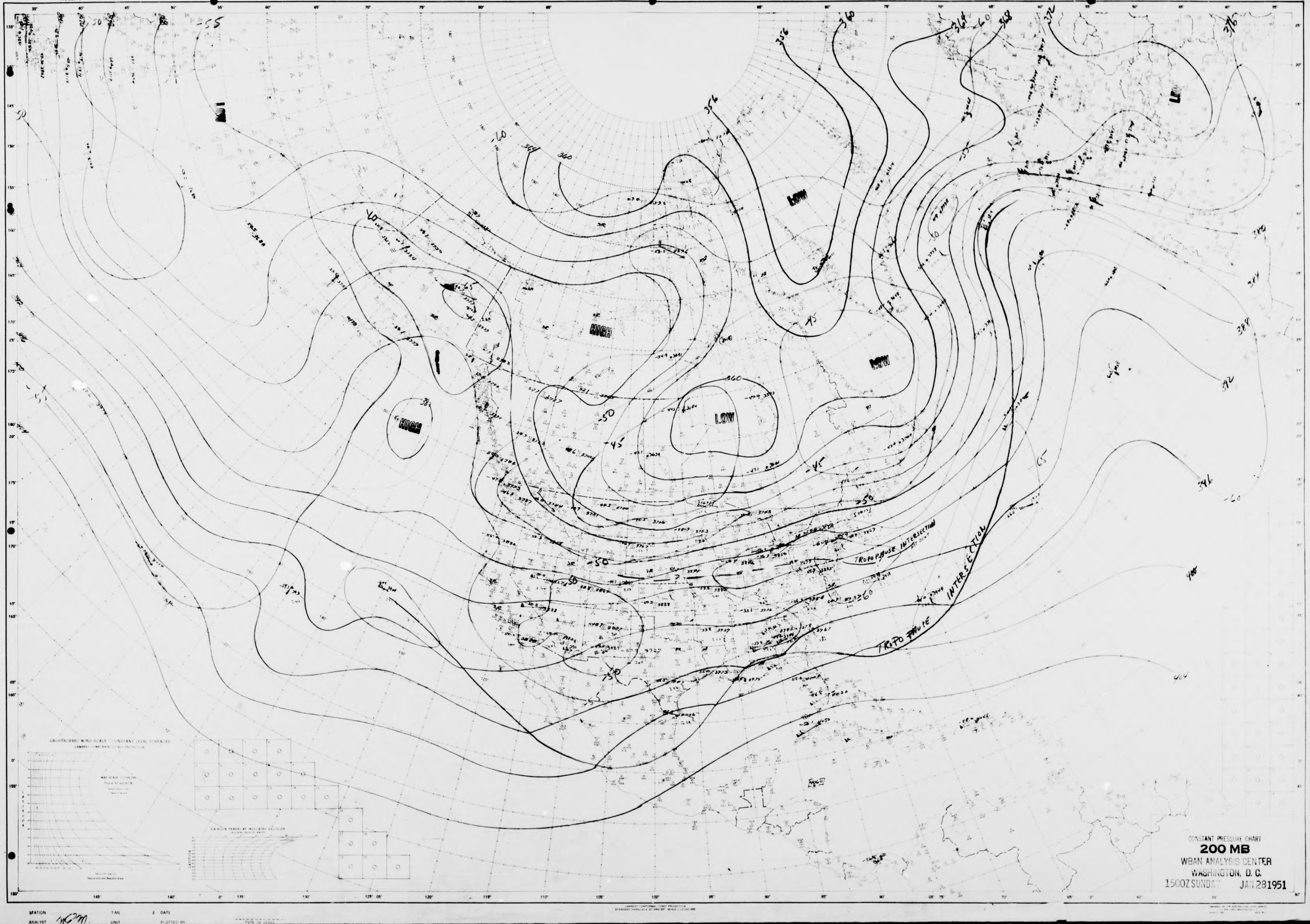


STATION
ANALYST
TIME
UNIT
DATE
PLOTTED BY

NORTH AMERICA
WBAN-1

# U.S.-WBAN-WEATHER PLOTTING CHART

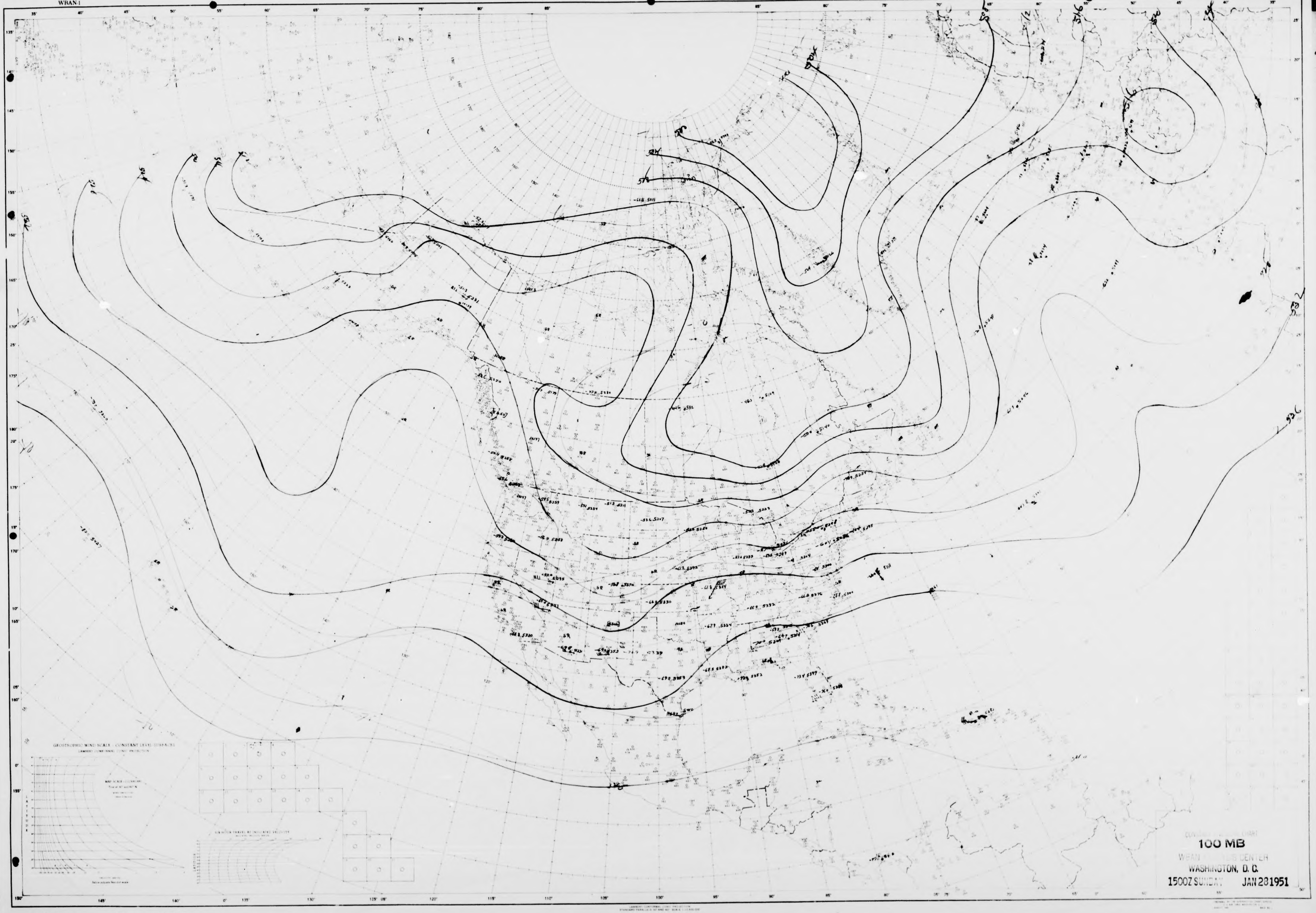


STATION
ANALYST CAK
TIME
UNIT
PLOTTED BY

NORTH AMERICA

NORTH AMERICA
WBAN-1

# U.S.-WBAN-WEATHER PLOTTING CHART

NORTH AMERICA

NORTH AMERICA
WBAN-1

# U.S.-WBAN-WEATHER PLOTTING CHART

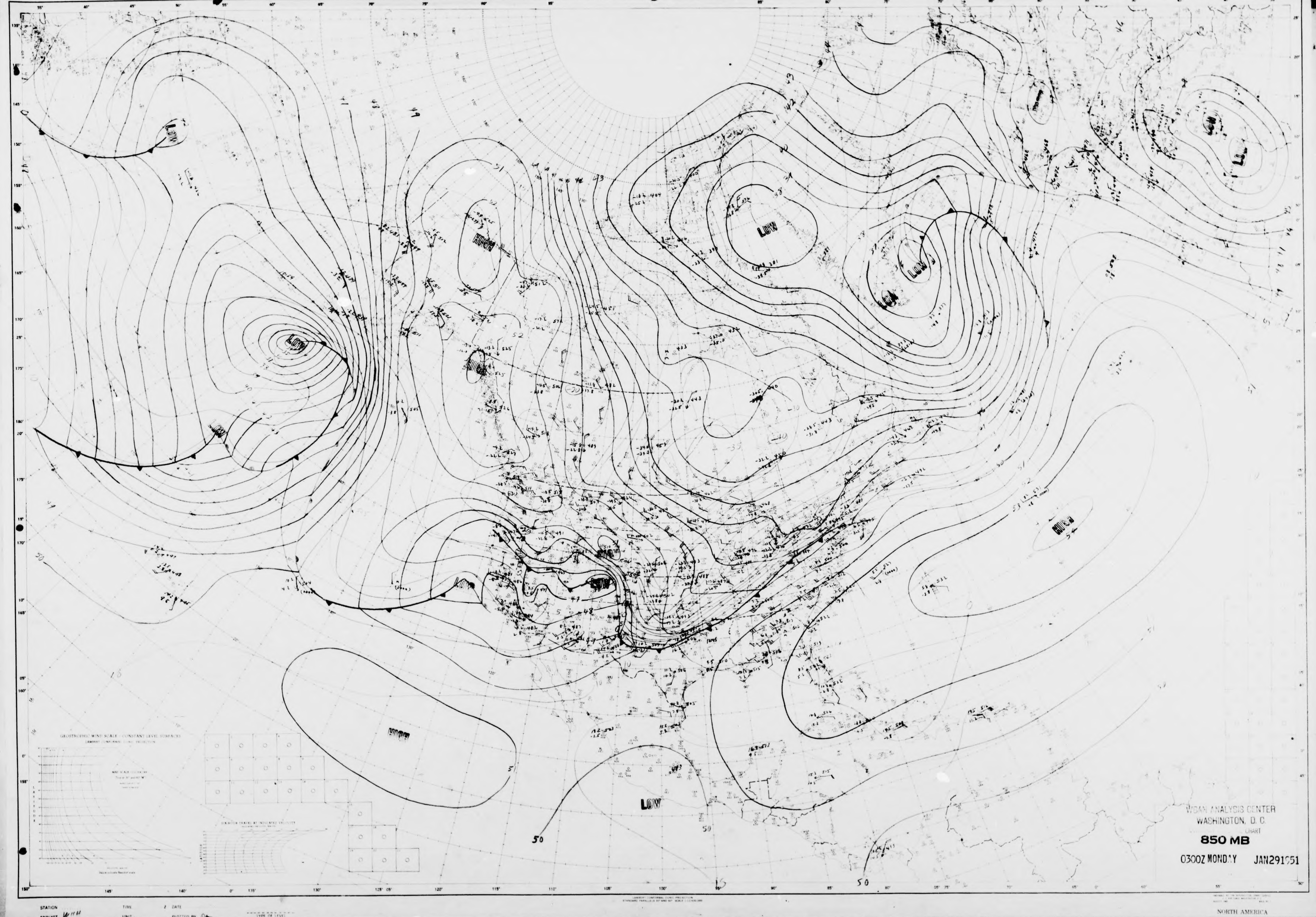


STATION
ANALYST W.H.H.
TIME
UNIT
DATE
PLOTTED BY
TYPE OF LEVEL

NORTH AMERICA

NORTH AMERICA
WBAN-1

# U.S.-WBAN-WEATHER PLOTTING CHART

STATION
ANALYST
TIME
DATE
UNIT
PLOTTED BY
TYPE OF LEVEL

NORTH AMERICA

NORTH AMERICA
WBAN-1

# U.S.-WBAN-WEATHER PLOTTING CHART

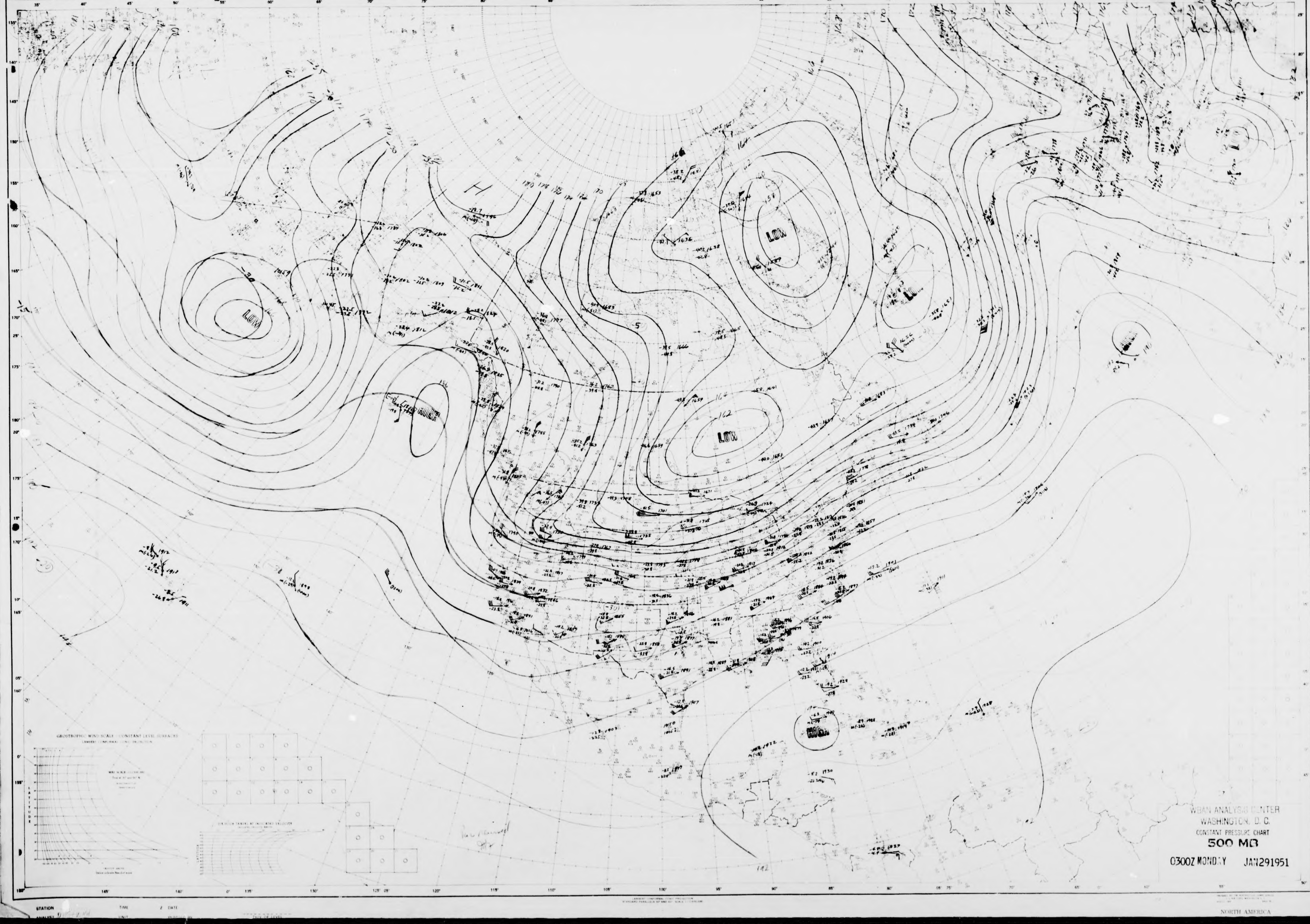


STATION TIME Z DATE

NORTH AMERICA

NORTH AMERICA
WBAN-1

# U.S.-WBAN-WEATHER PLOTTING CHART

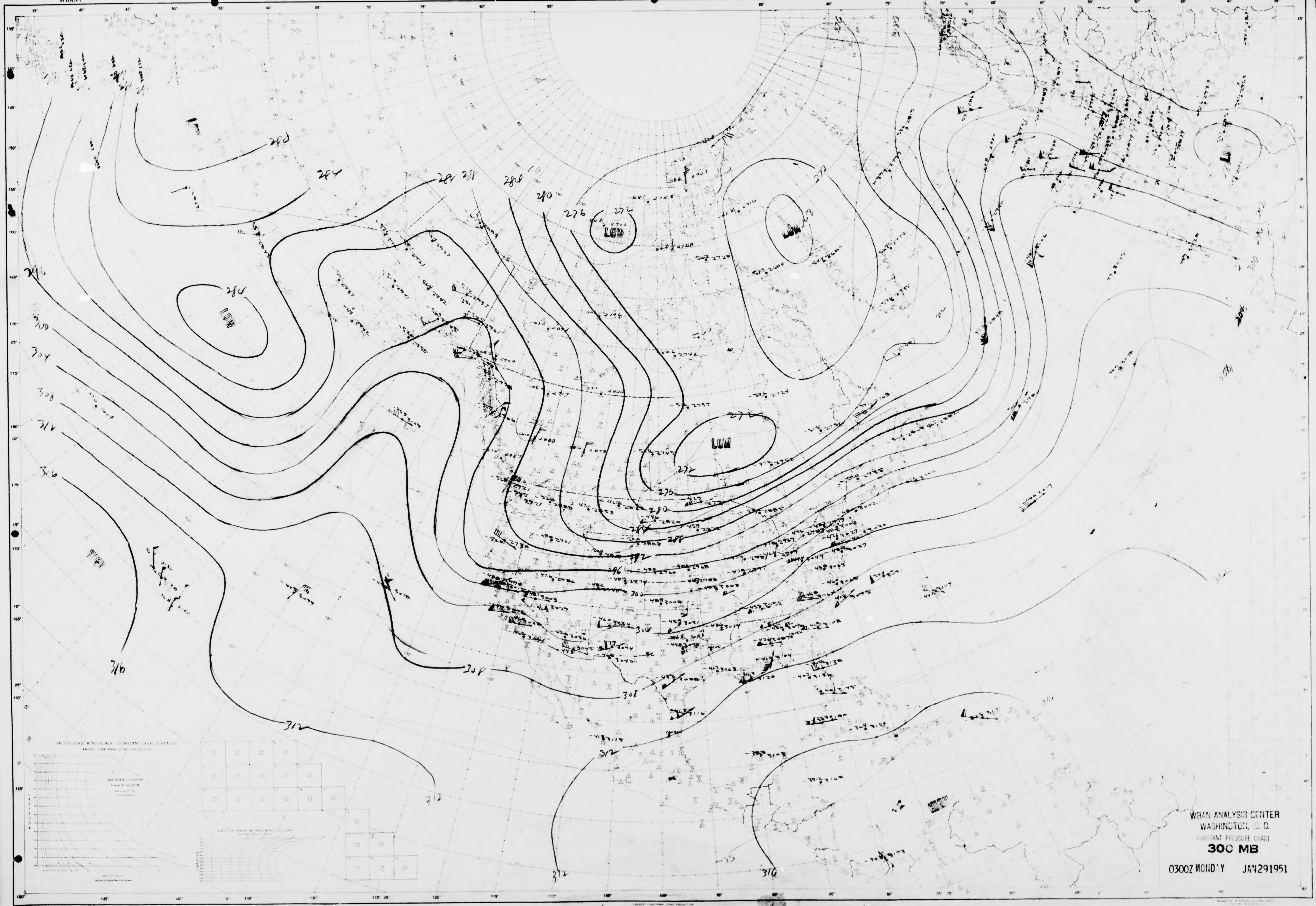


NORTH AMERICA

NORTH AMERICA
WBAN 1

# U.S.-WBAN-WEATHER PLOTTING CHART

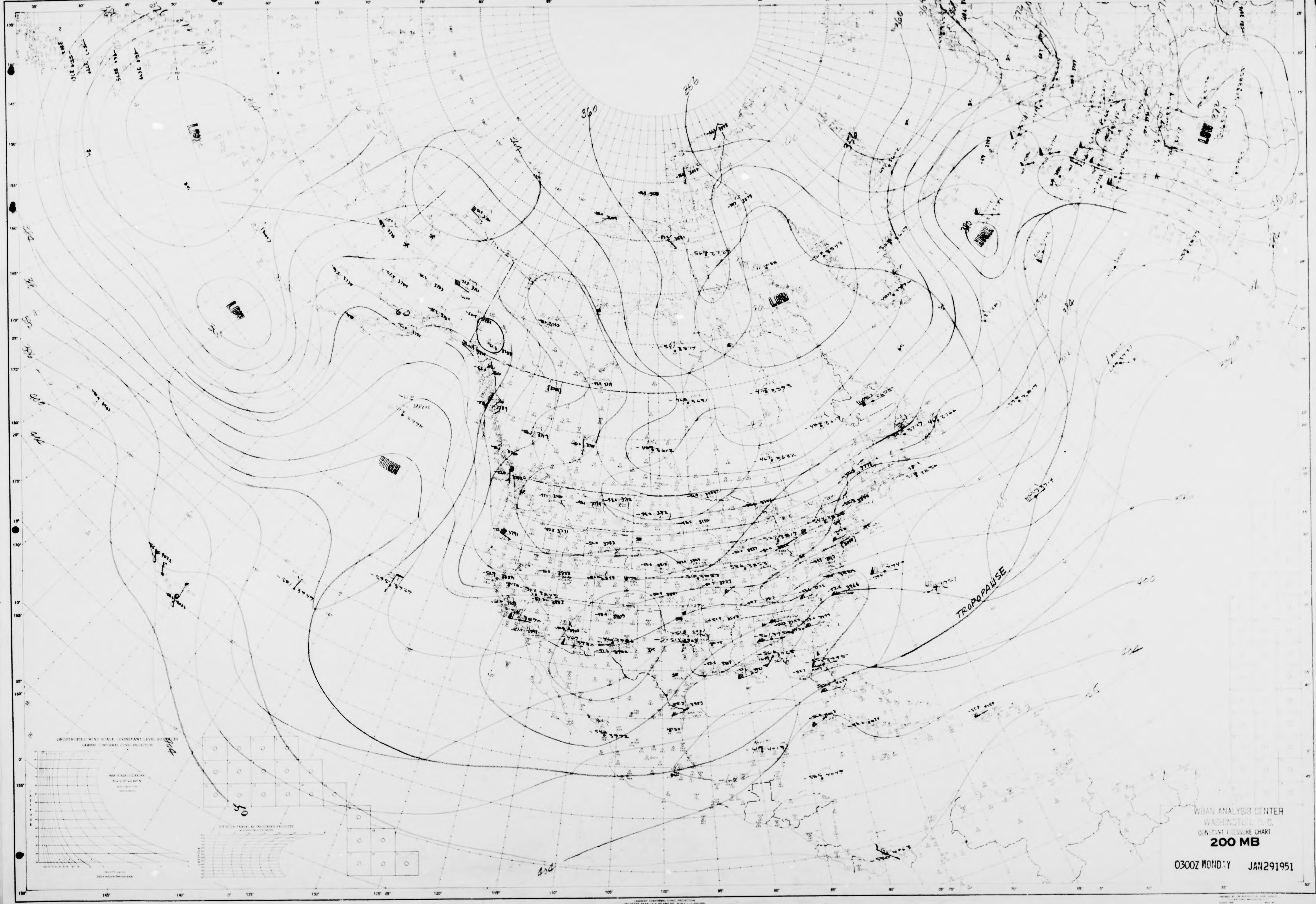


STATION TIME Z DATE
ANALYST FS UNIT PLOTTED BY TYPE OF LEVEL

NORTH AMERICA

NORTH AMERICA
WBAN-1
U.S.-WBAN-WEATHER PLOTTING CHART
WBAN ANALYSIS CENTER
WASHINGTON, D. C.
CONSTANT PRESSURE CHART
100 MB
0300Z MONDAY JAN291951
STATION
ANALYST
TIME
UNIT
DATE
PLOTTED BY
TYPE OF LEVEL
NORTH AMERICA

NORTH AMERICA
WBAN 1

# U.S.-WBAN-WEATHER PLOTTING CHART

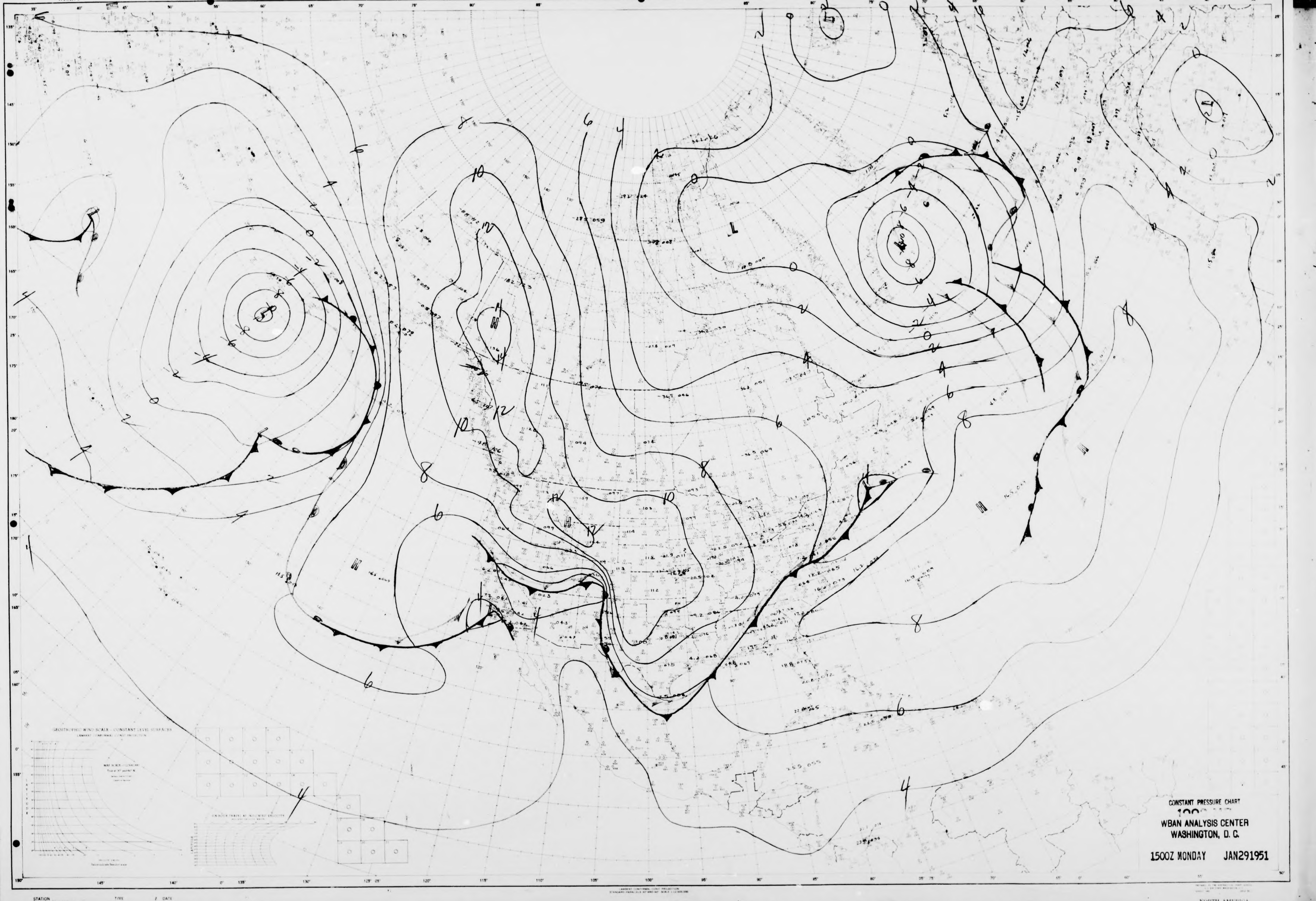


STATION
ANALYST
TIME
UNIT
DATE
PLOTTED BY

NORTH AMERICA

NORTH AMERICA
WBAN-1
U.S.-WBAN-WEATHER PLOTTING CHART
HIGH
LOW
CONSTANT PRESSURE CHART
850 MB
WBAN ANALYSIS CENTER
WASHINGTON, D. C.
1500Z MONDAY JAN291951
NORTH AMERICA

NORTH AMERICA
WBAN 1

# U.S.-WBAN-WEATHER PLOTTING CHART

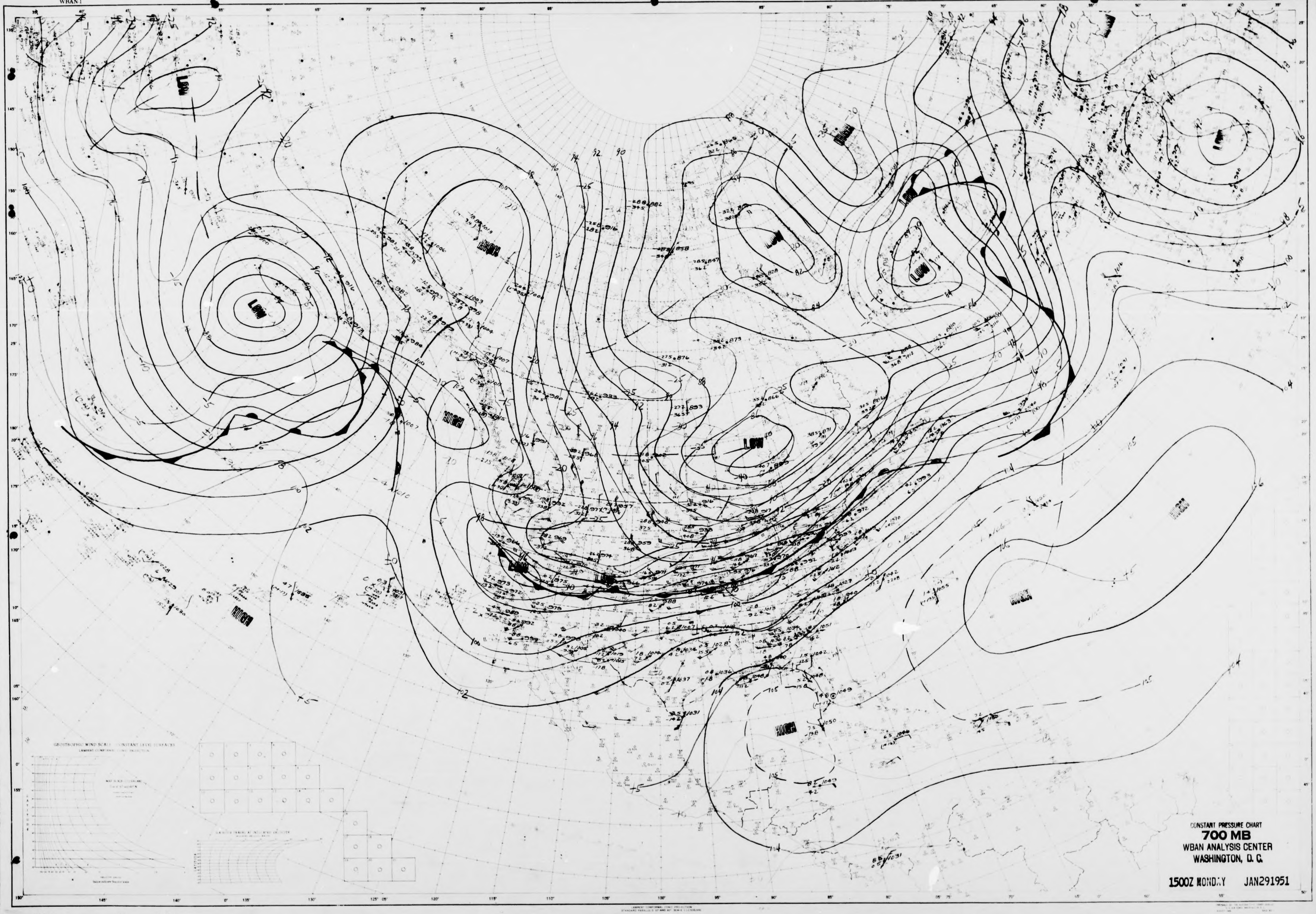


STATION TIME Z DATE
ANALYST UNIT PLOTTED BY TYPE OF LEVEL

NORTH AMERICA

NORTH AMERICA
WBAN 1

# U.S.-WBAN-WEATHER PLOTTING CHART

STATION
ANALYST MON + CEB
TIME
UNIT
DATE
PLOTTED BY
TYPE OF LEVEL

NORTH AMERICA

NORTH AMERICA
WBAN-1

# U.S.-WBAN-WEATHER PLOTTING CHART

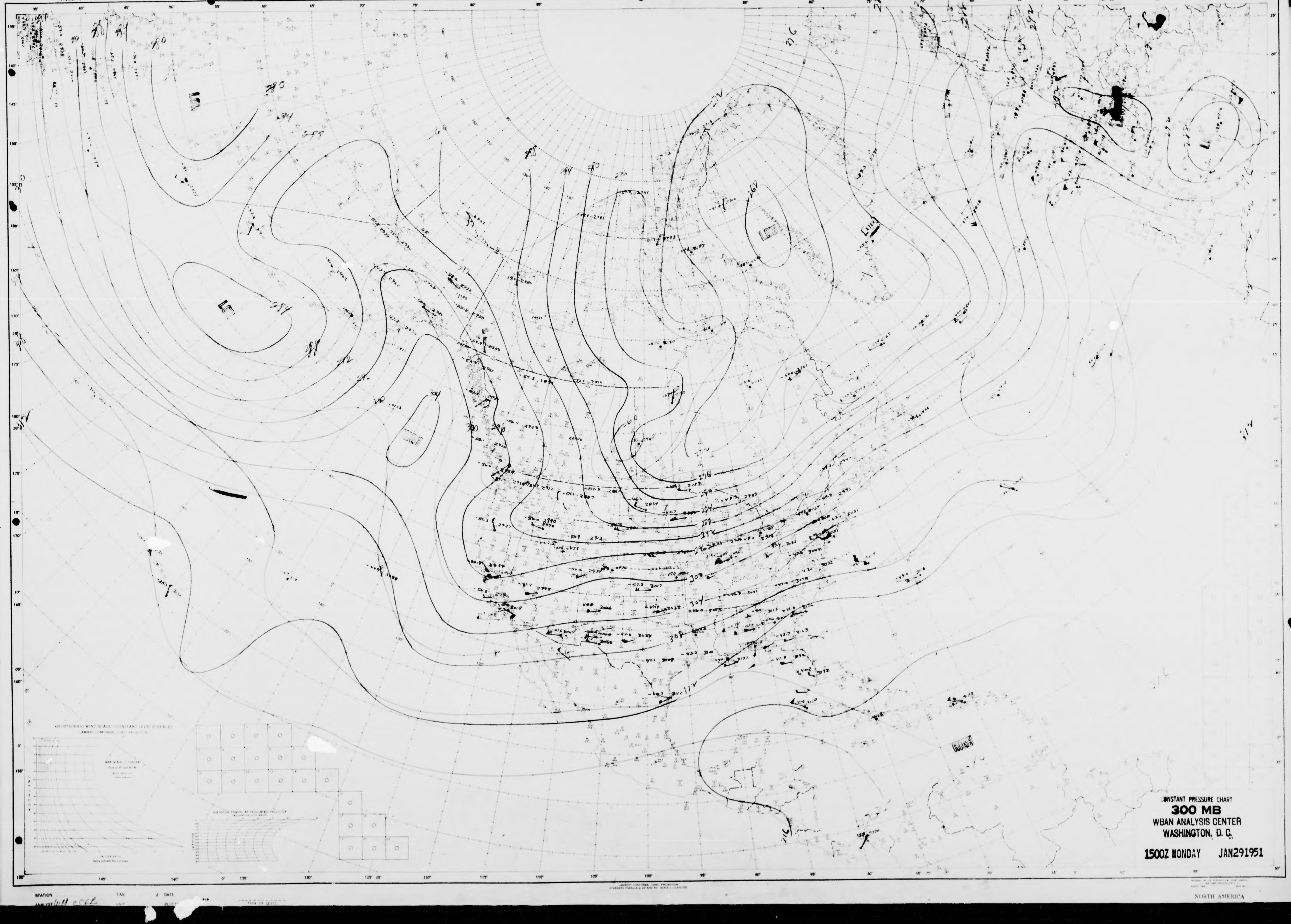

NORTH AMERICA
WBAN 1
U.S.-WBAN-WEATHER PLOTTING CHART
LOW
LOW
LOW
HIGH
HIGH
Tropopause
Tropopause
CONSTANT PRESSURE CHART
200 MB
WBAN ANALYSIS CENTER
WASHINGTON, D. C.
1500Z MONDAY JAN291951
NORTH AMERICA

NORTH AMERICA
WBAN 1

# U.S.-WBAN-WEATHER PLOTTING CHART

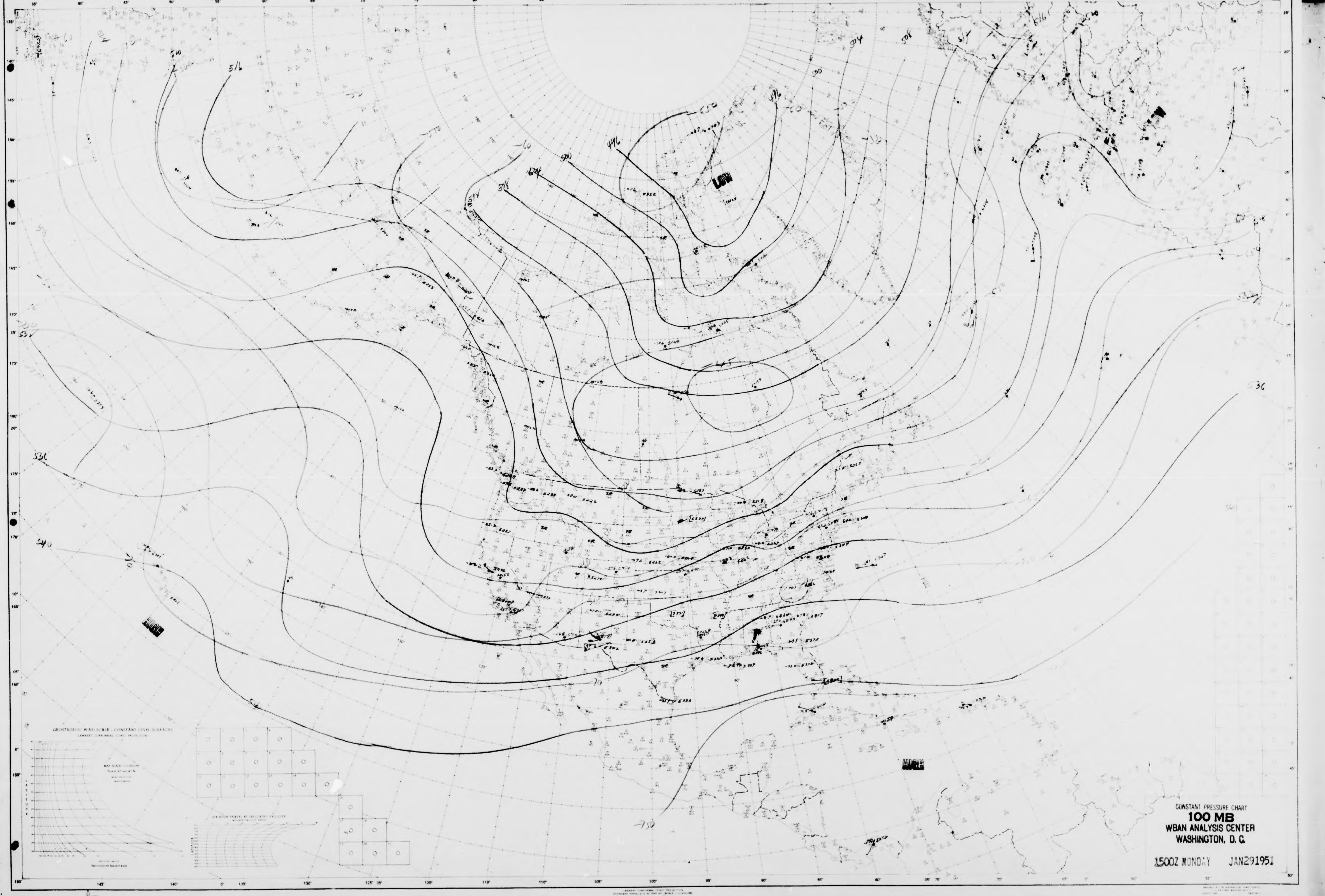


STATION TIME Z DATE
ANALYST UNIT PLOTTED BY TYPE OF LEVEL

NORTH AMERICA

NORTH AMERICA
WBAN-1

# U.S.-WBAN-WEATHER PLOTTING CHART

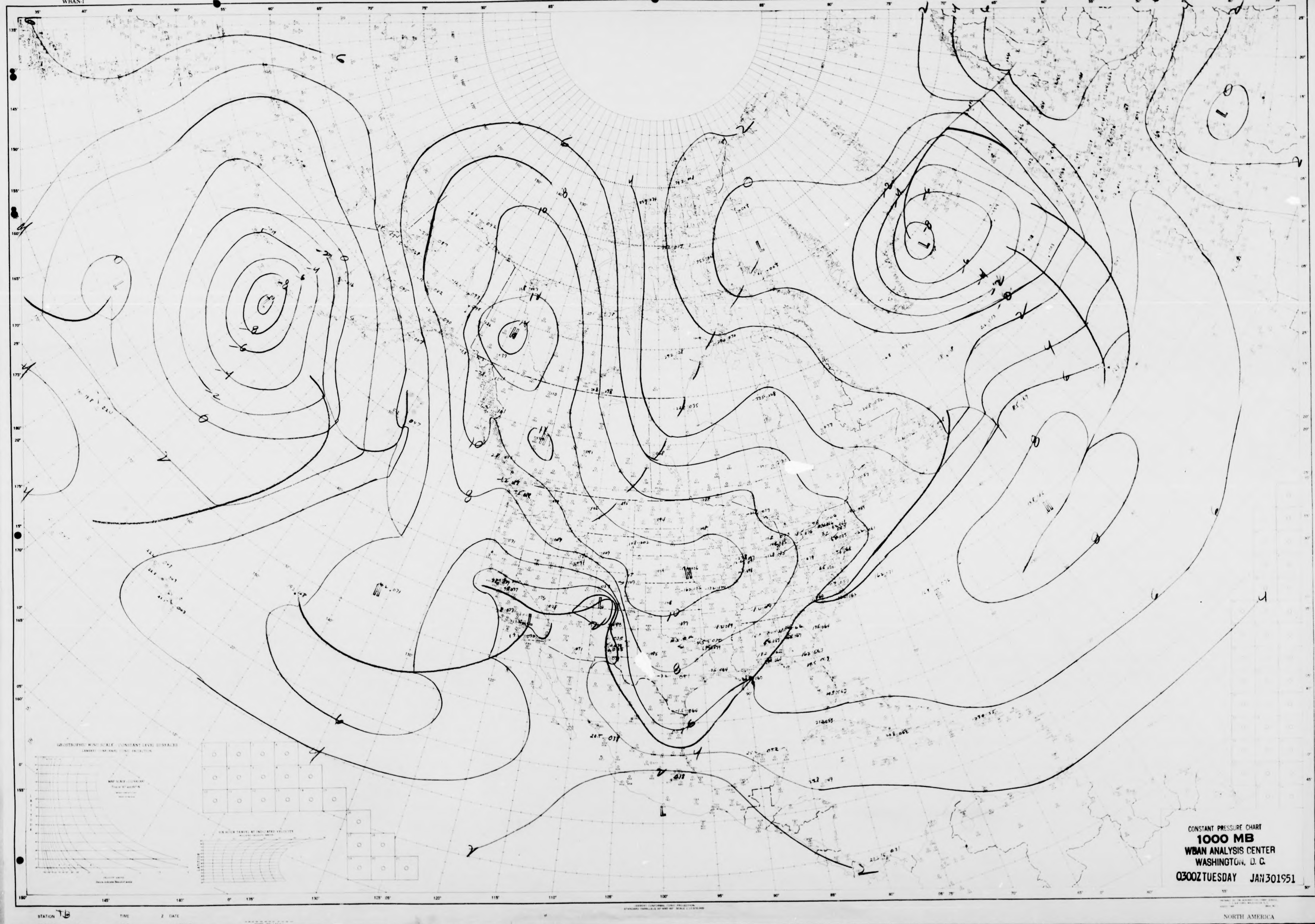


NORTH AMERICA

NORTH AMERICA
WBAN-1

# U.S.-WBAN-WEATHER PLOTTING CHART

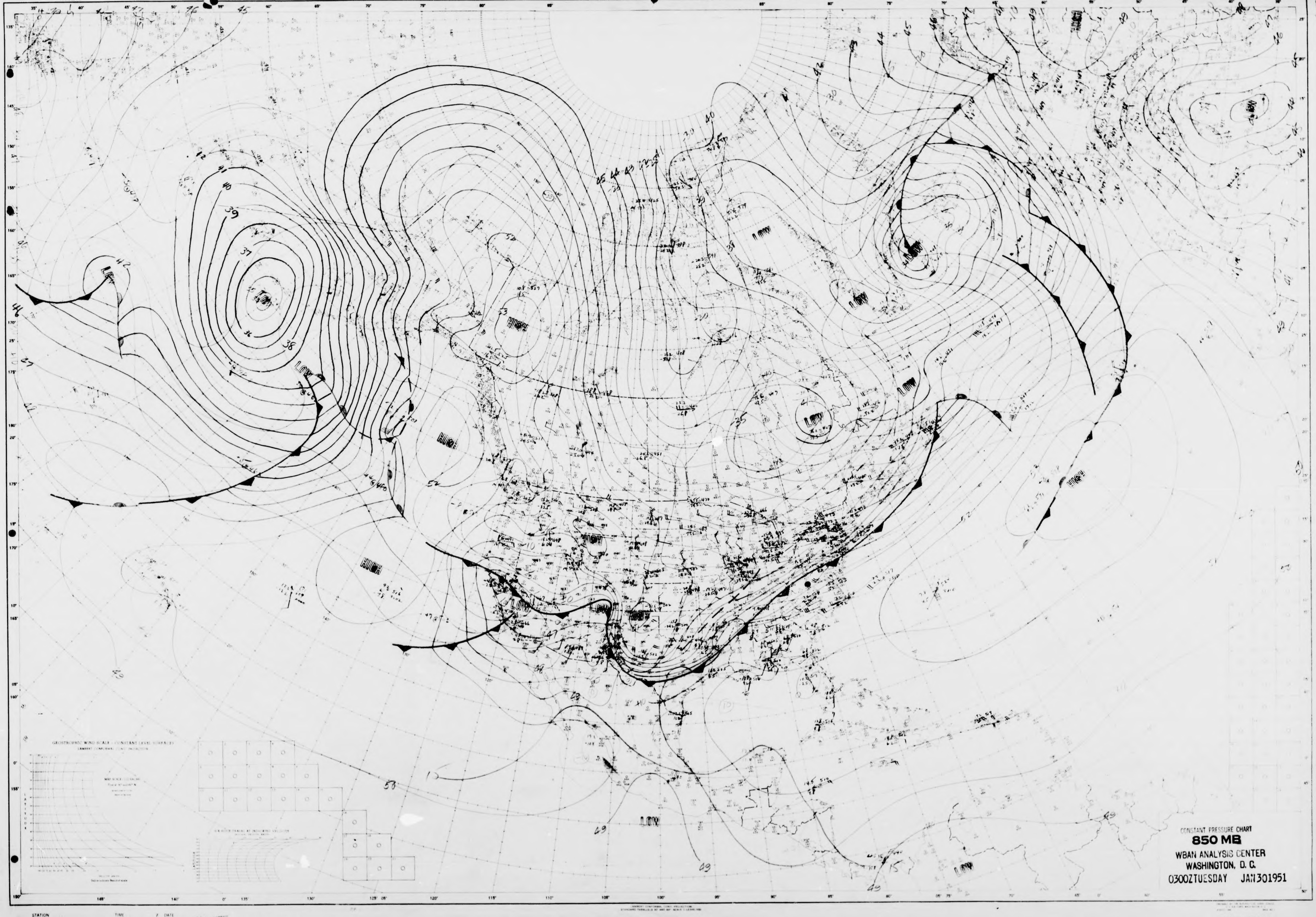


CONSTANT PRESSURE CHART
**850 MB**
WBAN ANALYSIS CENTER
WASHINGTON, D. C.
0300Z TUESDAY JAN 30 1951

STATION TIME DATE
ANALYST UNIT PLOTTED BY TYPE OF LEVEL

NORTH AMERICA

NORTH AMERICA
WBAN-1

# U.S.-WBAN-WEATHER PLOTTING CHART

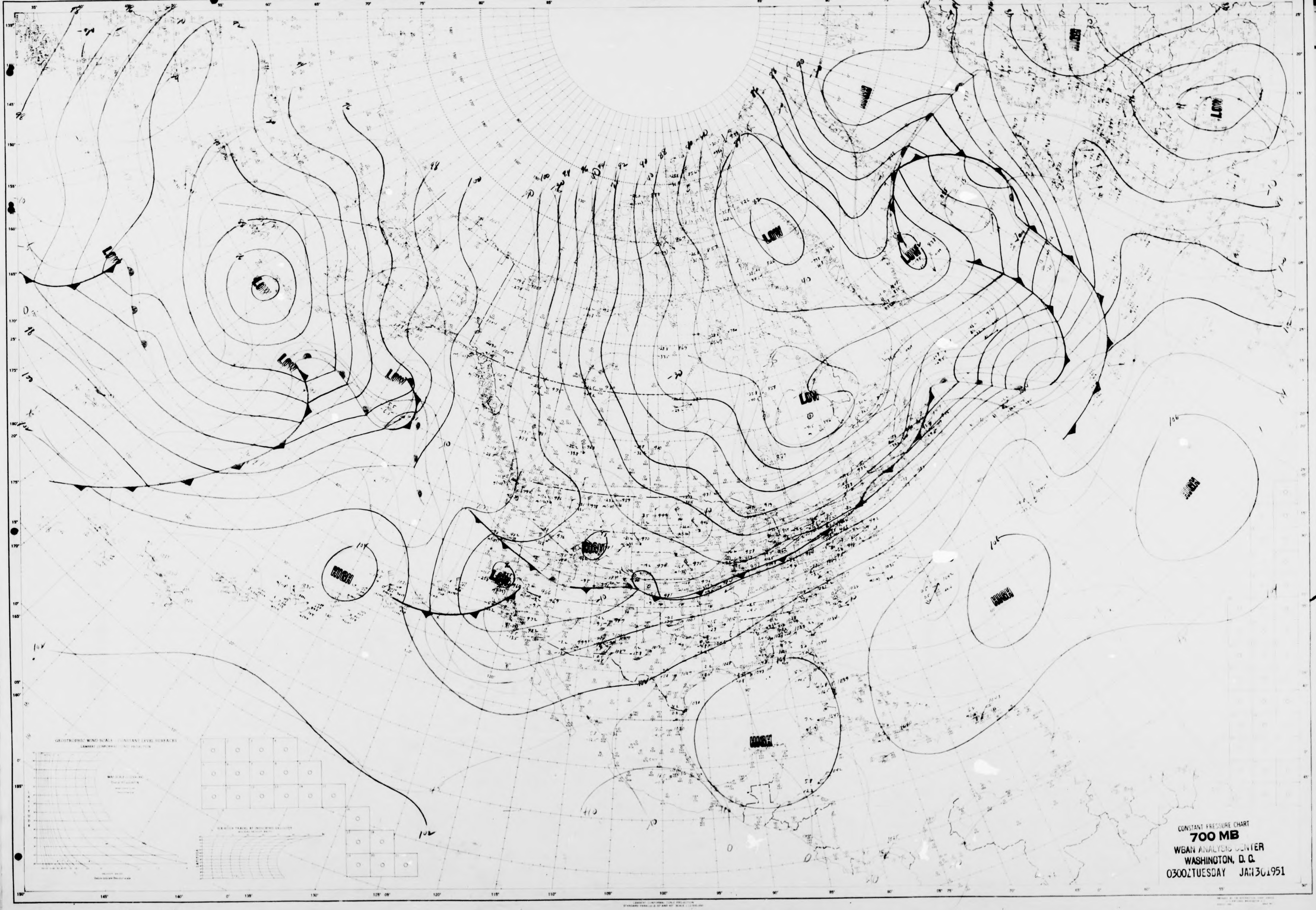


CONSTANT PRESSURE CHART
700 MB
WBAN ANALYSIS CENTER
WASHINGTON, D. C.
0300Z TUESDAY JAN 30 1951

NORTH AMERICA

NORTH AMERICA
WBAN-1

# U.S.-WBAN-WEATHER PLOTTING CHART

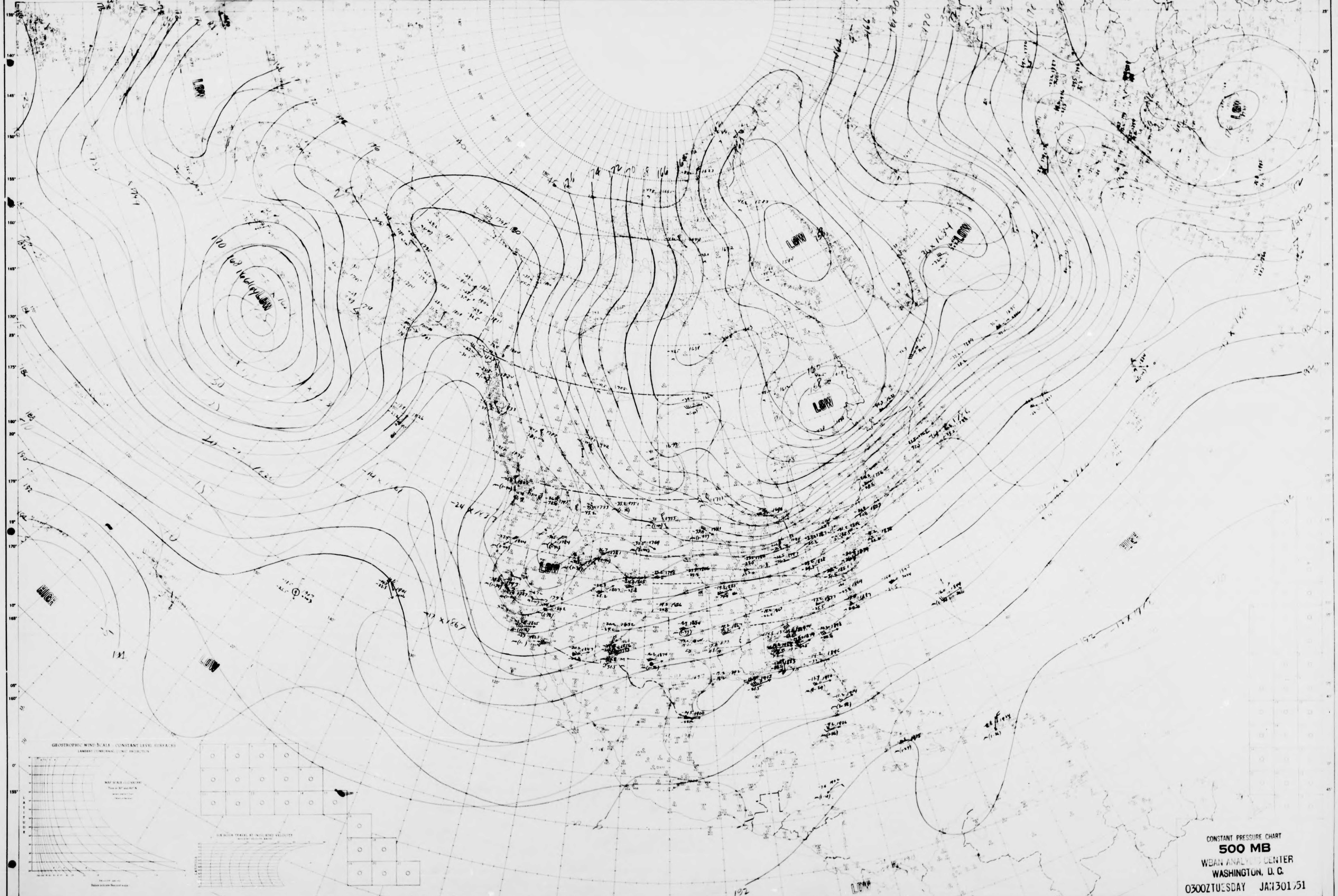


STATION ........ TIME ........ DATE ........
ANALYST DHG FS ........ UNIT ........ PLOTTED BY ........
TYPE OF LEVEL

NORTH AMERICA

NORTH AMERICA

## U.S.-WBAN-WEATHER PLOTTING CHART

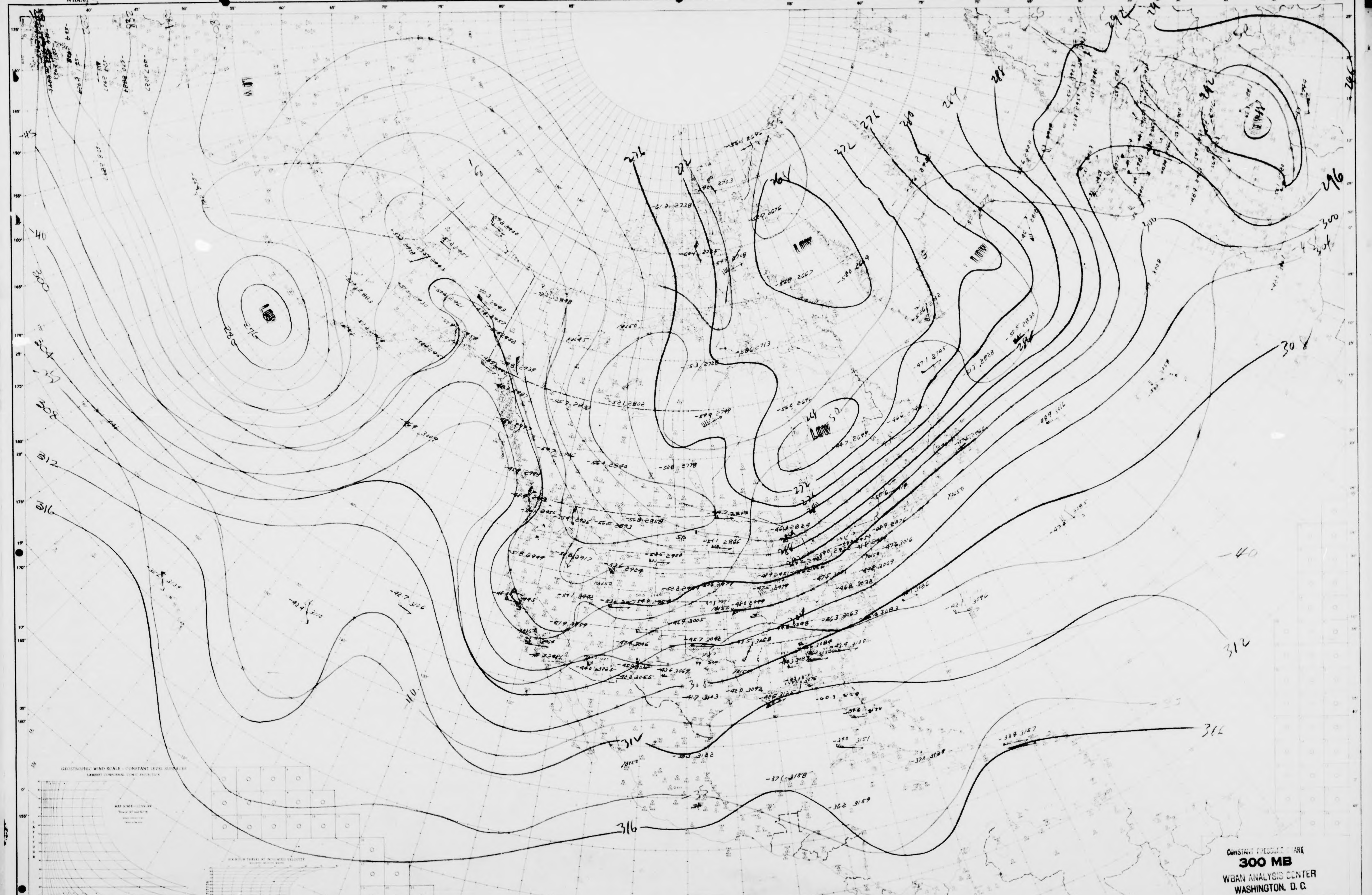


STATION TIME DATE

ANALYST UNIT PLOTTED BY TYPE OF LEVEL

NORTH AMERICA

NORTH AMERICA
WBAN 1

# U.S.-WBAN-WEATHER PLOTTING CHART

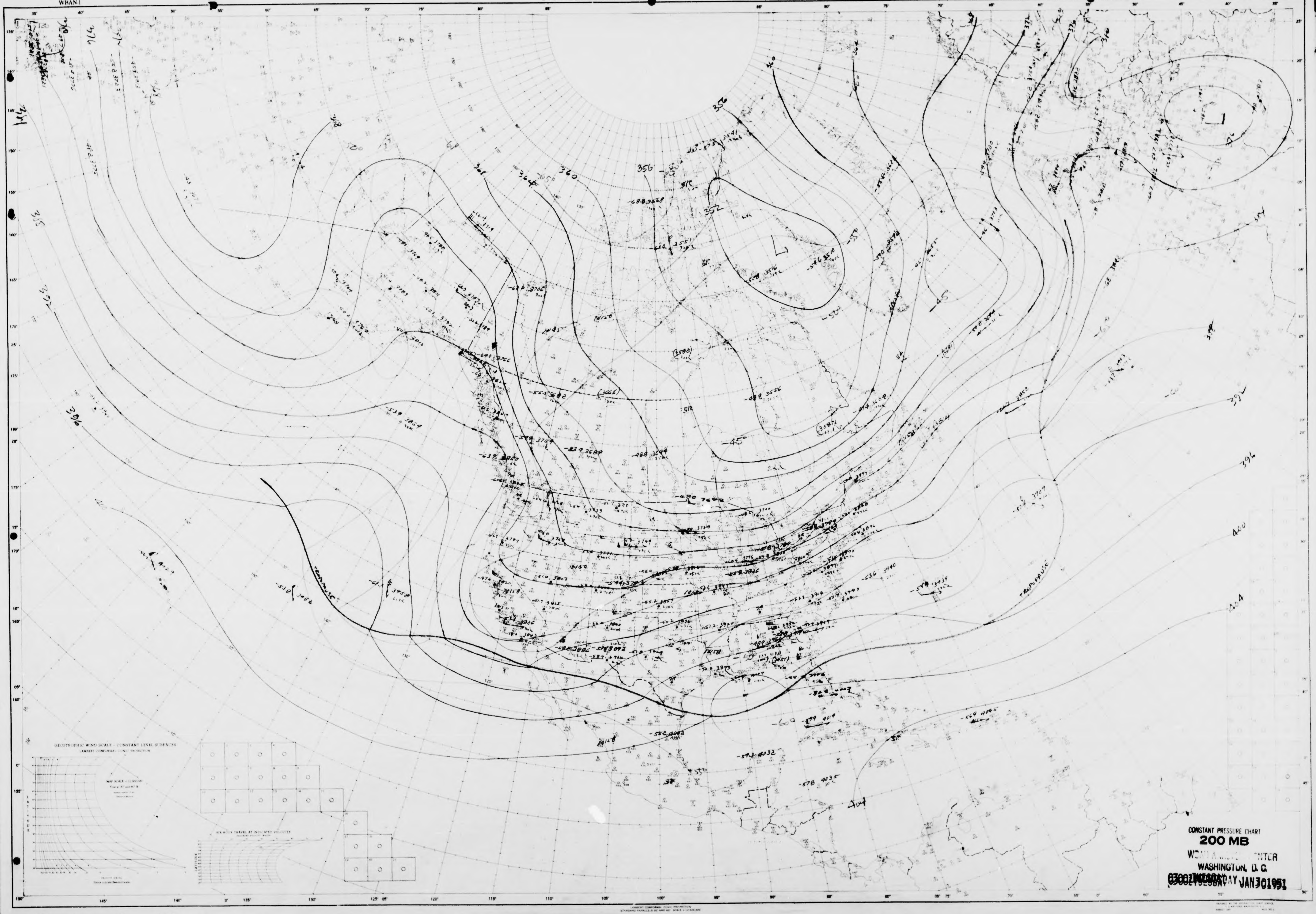


NORTH AMERICA

NORTH AMERICA
WBAN 1

# U.S.-WBAN-WEATHER PLOTTING CHART

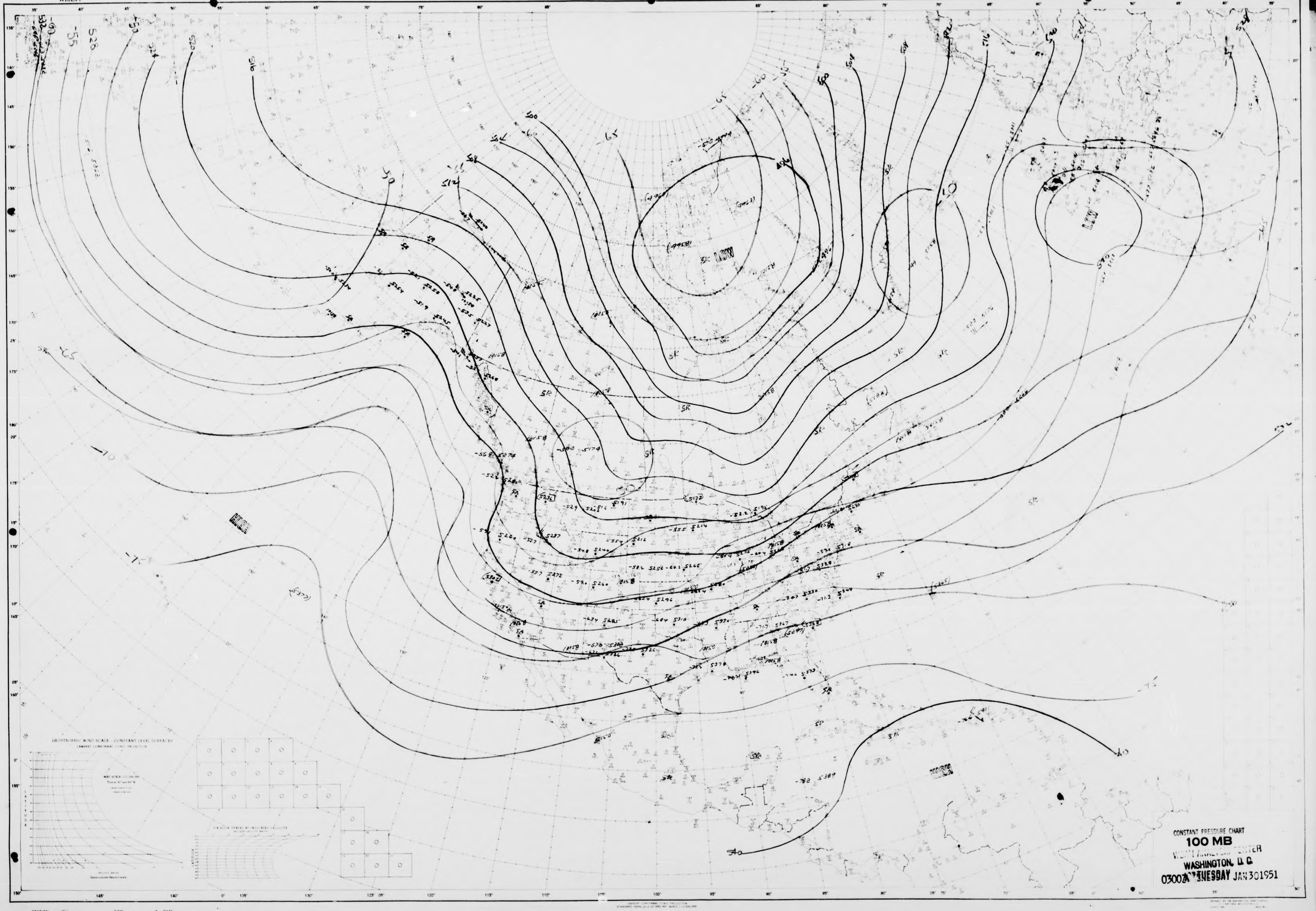


STATION TIME Z DATE
ANALYST UNIT PLOTTED BY TYPE OF LEVEL

NORTH AMERICA

NORTH AMERICA
WBAN-1

# U.S.-WBAN-WEATHER PLOTTING CHART

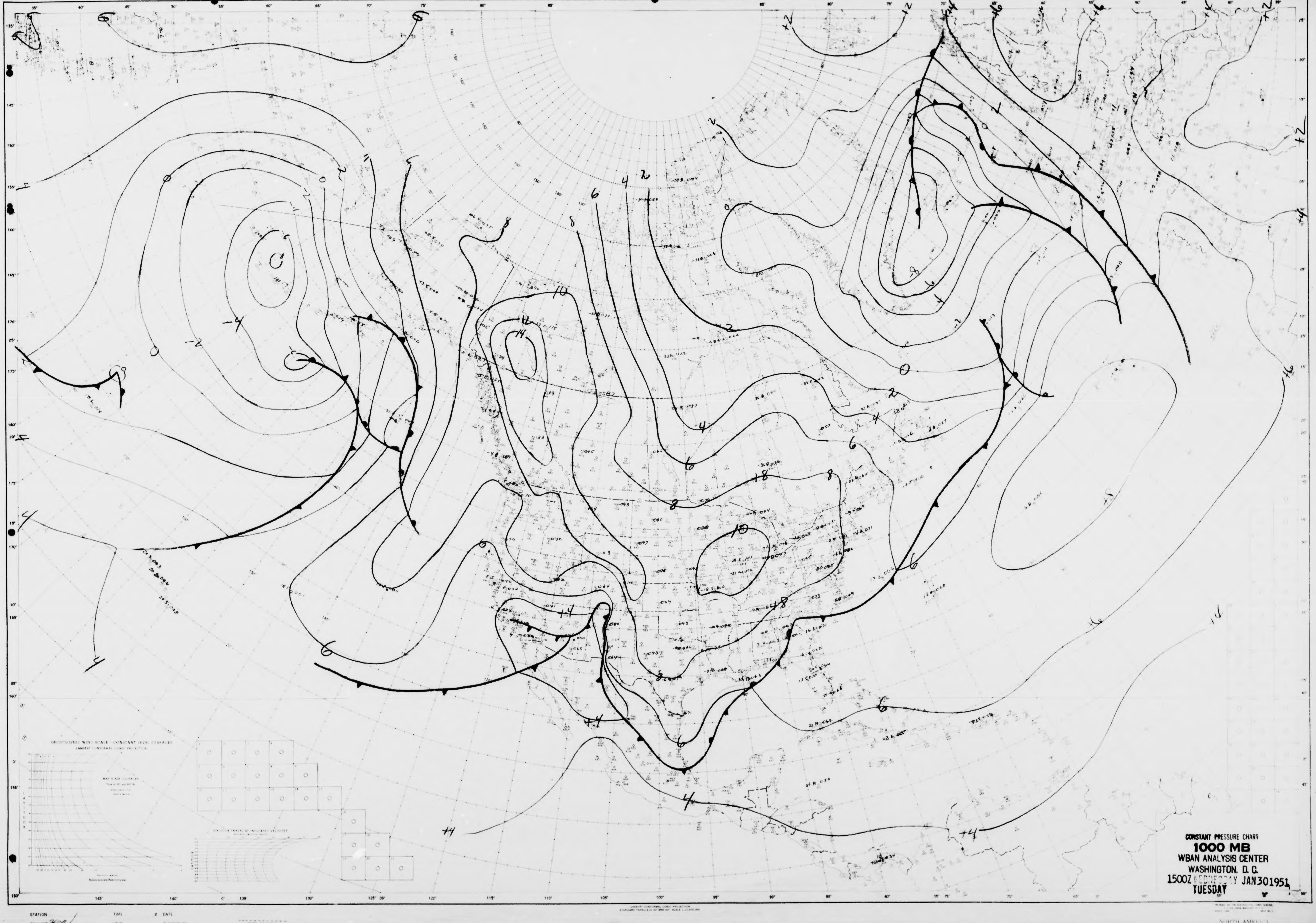


STATION
ANALYST
TIME
DATE
UNIT
PLOTTED BY

NORTH AMERICA

NORTH AMERICA
WBAN-1

# U.S.-WBAN-WEATHER PLOTTING CHART

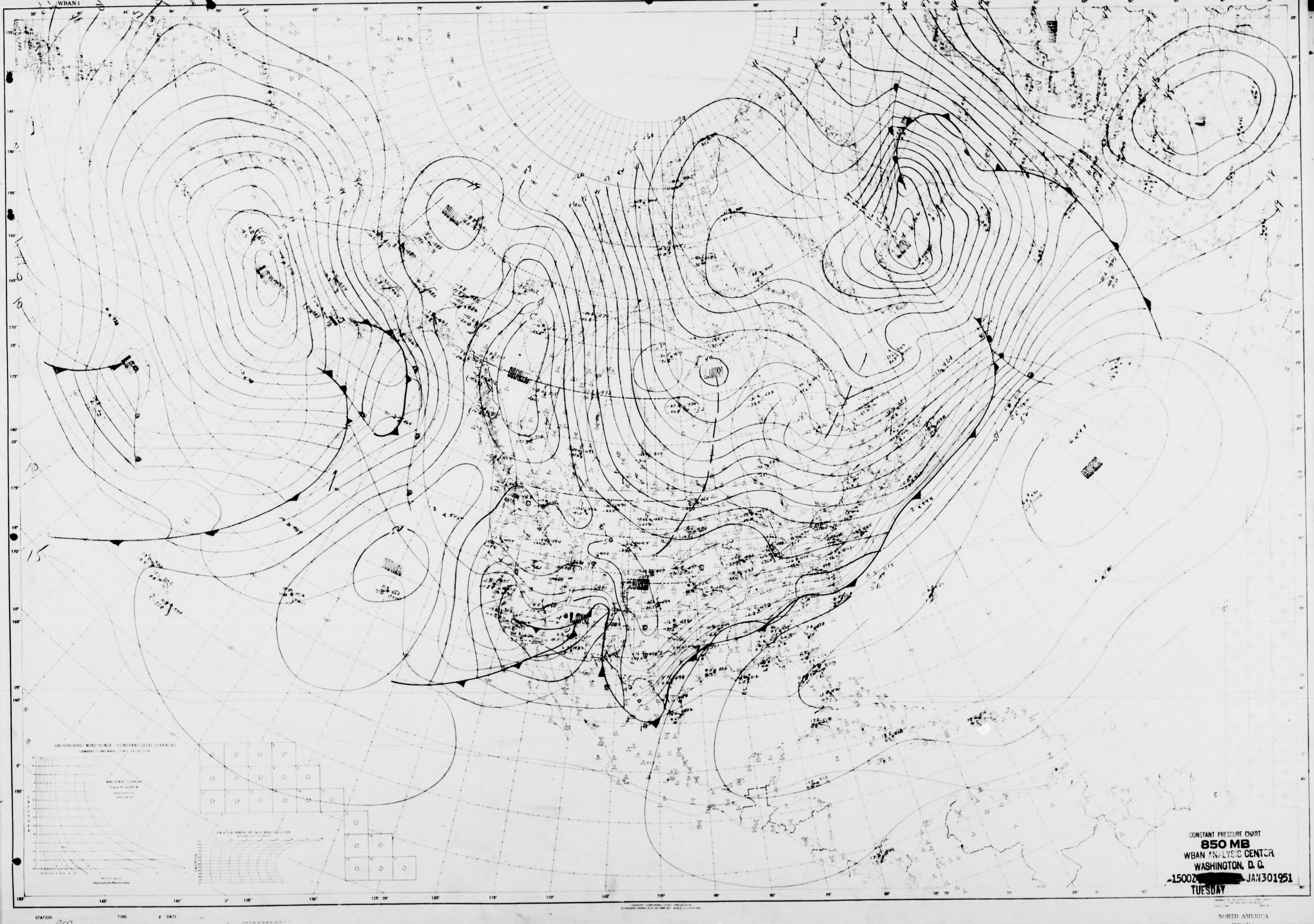


NORTH AMERICA

NORTH AMERICA
WBAN-1

# U.S.-WBAN-WEATHER PLOTTING CHART

NORTH AMERICA

NORTH AMERICA
WBAN 1

# U.S.-WBAN-WEATHER PLOTTING CHART

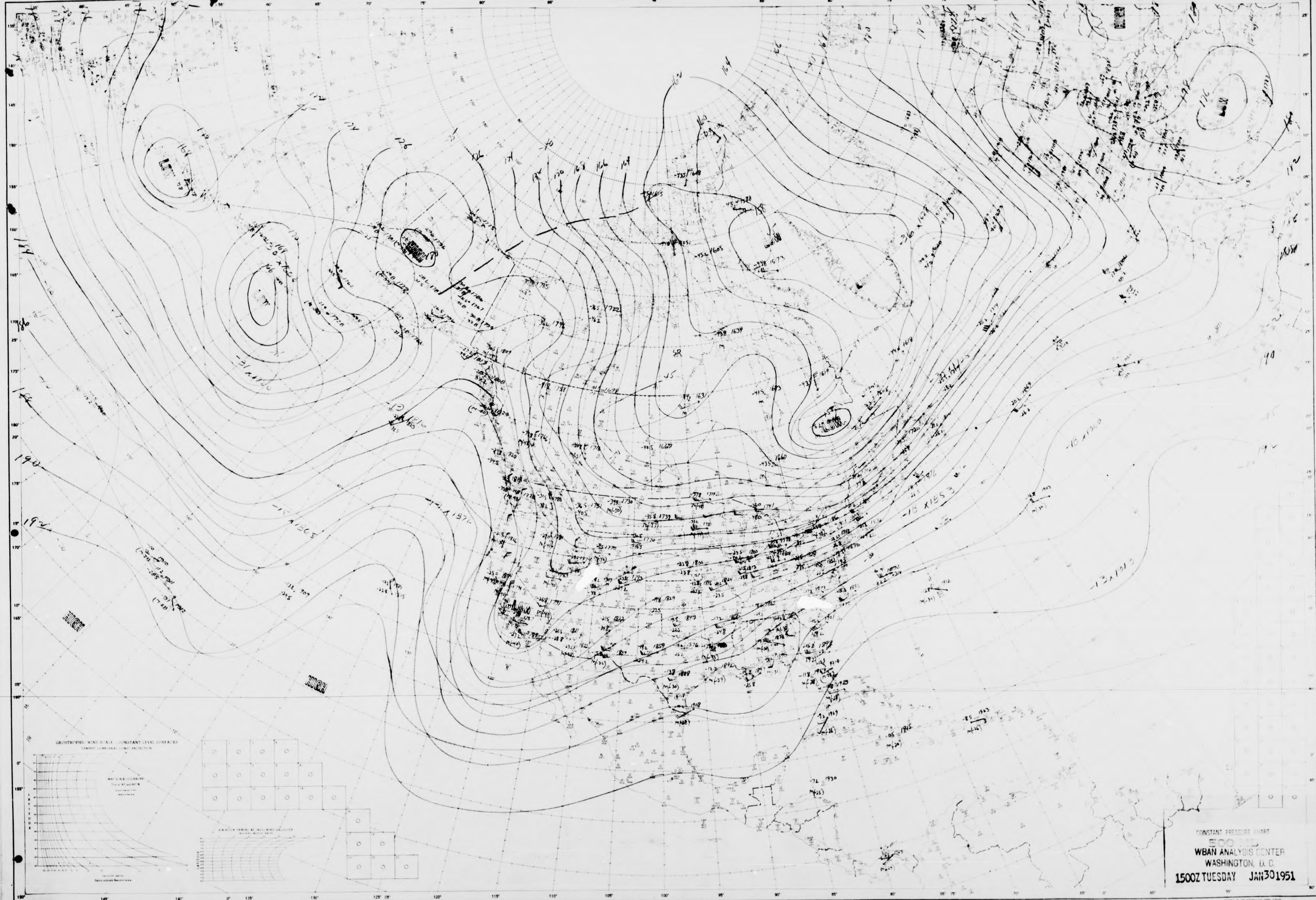


STATION
ANALYST
TIME
Z DATE
UNIT
PLOTTED BY
TYPE OF LEVEL

NORTH AMERICA

NORTH AMERICA WBAN

# U.S.-WBAN-WEATHER PLOTTING CHART

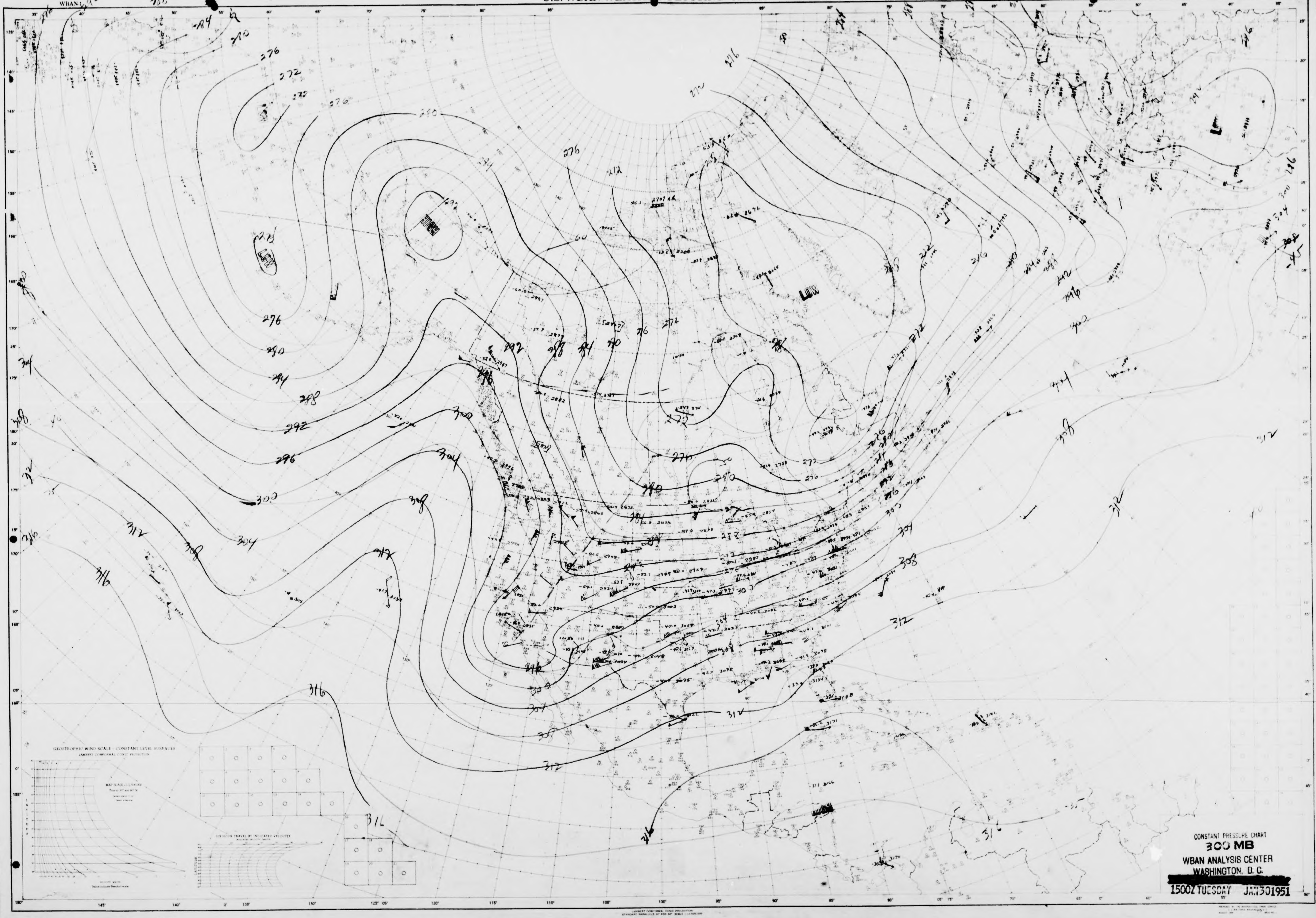


NORTH AMERICA

NORTH AMERICA
WBAN-1
U.S.-WBAN-WEATHER PLOTTING CHART
TROPOPAUSE
TROPOPAUSE
TROPOPAUSE
CONSTANT PRESSURE CHART
200 MB
WBAN ANALYSIS CENTER
WASHINGTON, D. C.
1500Z TUESDAY JAN 30 1951
NORTH AMERICA

U.S.-WBAN-WEATHER PLOTTING CHART

NORTH AMERICA
WBAN-1

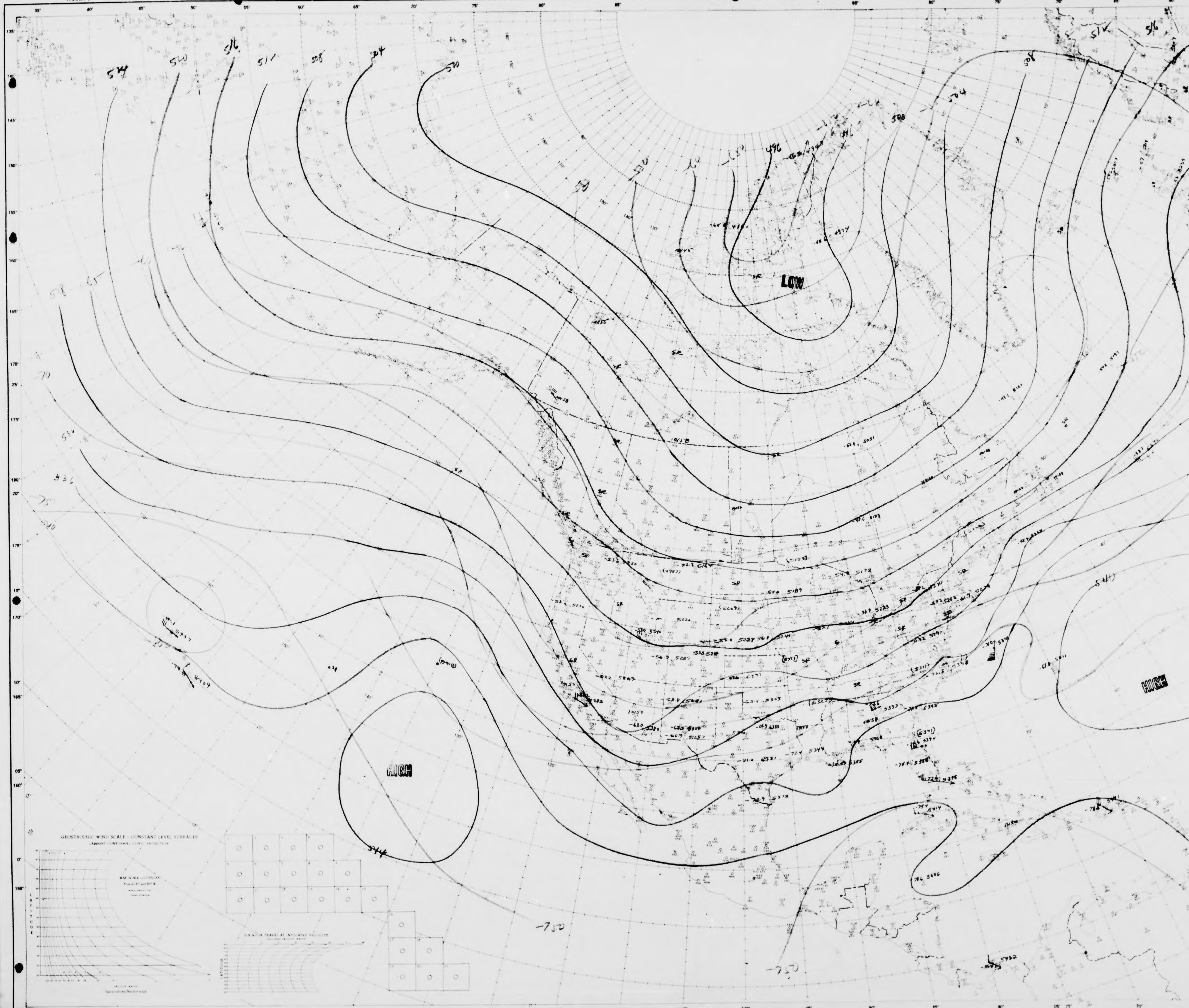


CONSTANT PRESSURE CHART
100 MB
WBAN ANALYSIS CENTER,
WASHINGTON, D. C.
1500Z TUESDAY JAN 30 1951

STATION
ANALYST

NORTH AMERICA

NORTH AMERICA
WBAN-1

# U.S.-WBAN-WEATHER PLOTTING CHART

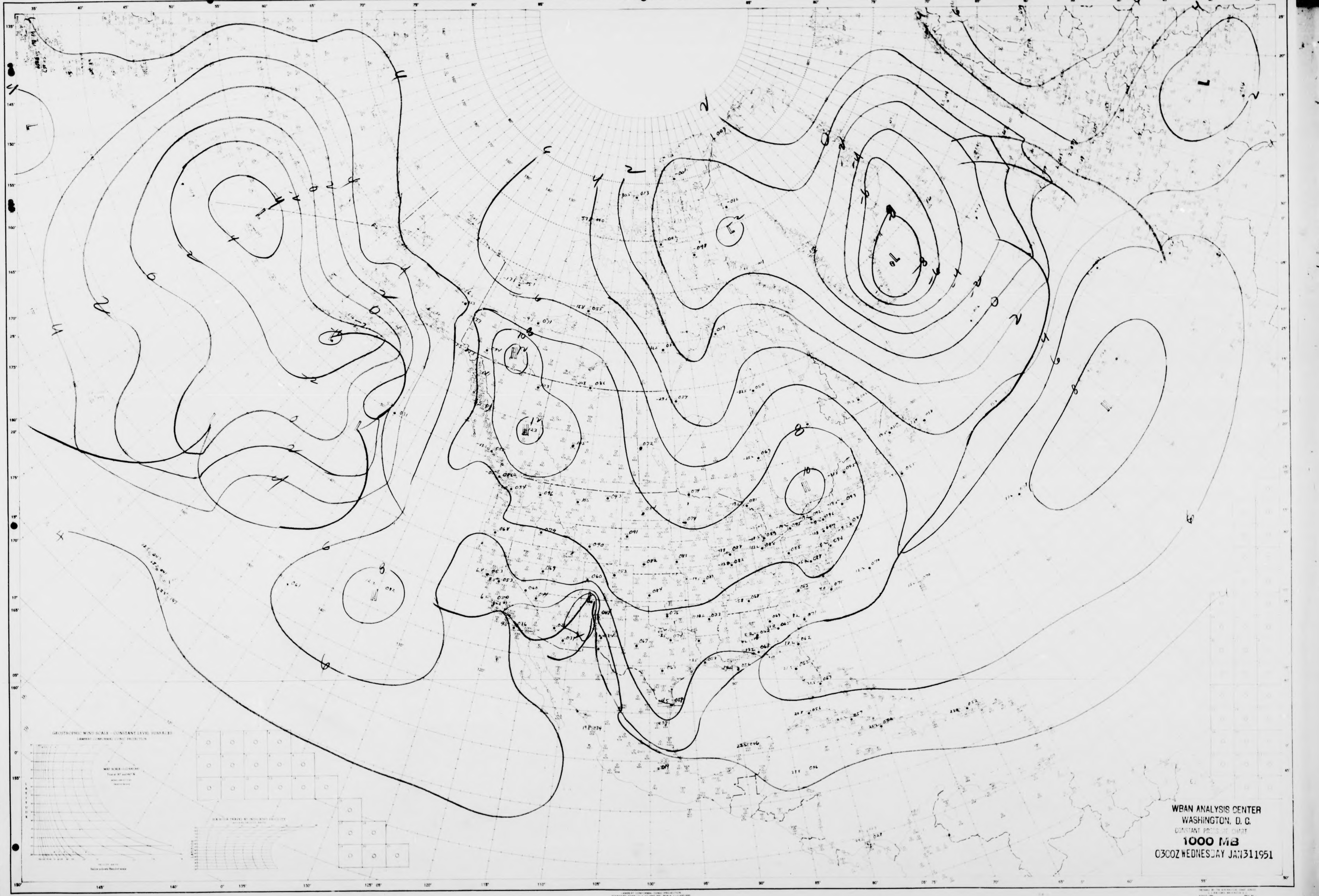


STATION
ANALYST
TIME
UNIT
PLOTTED BY
TYPE OF LEVEL

NORTH AMERICA

NORTH AMERICA
WBAN-1

# U.S.-WBAN-WEATHER PLOTTING CHART

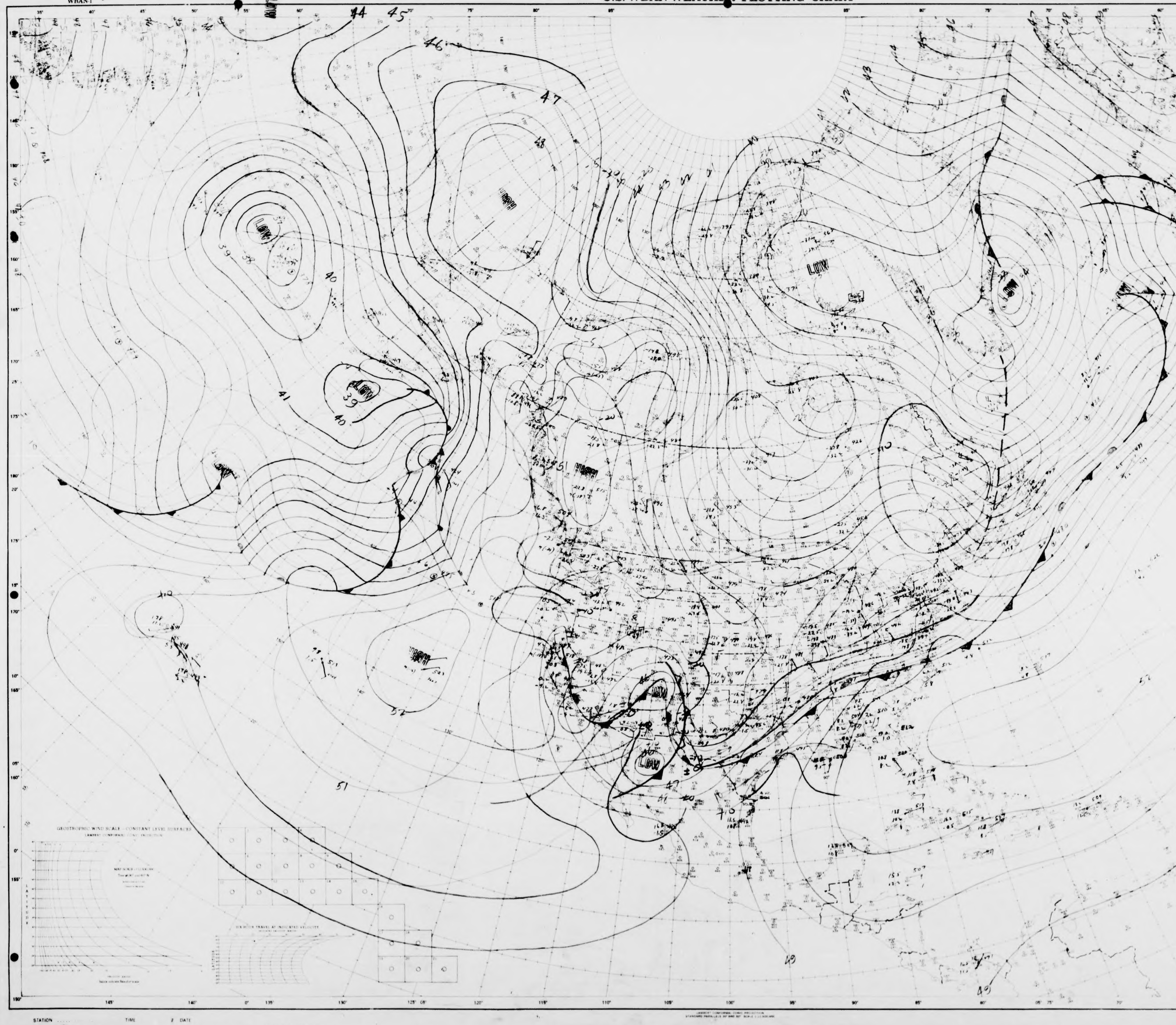


WBAN ANALYSIS CENTER
WASHINGTON, D. C.
CONSTANT PRESSURE CHART
**850 MB**
0300Z WEDNESDAY JAN 31 1951

STATION | TIME | DATE
ANALYST | UNIT | PLOTTED BY | TYPE OF LEVEL

NORTH AMERICA

NORTH AMERICA
WBAN-1

# U.S.-WBAN-WEATHER PLOTTING CHART

STATION TIME Z DATE
ANALYST UNIT PLOTTED BY TYPE OF LEVEL

NORTH AMERICA

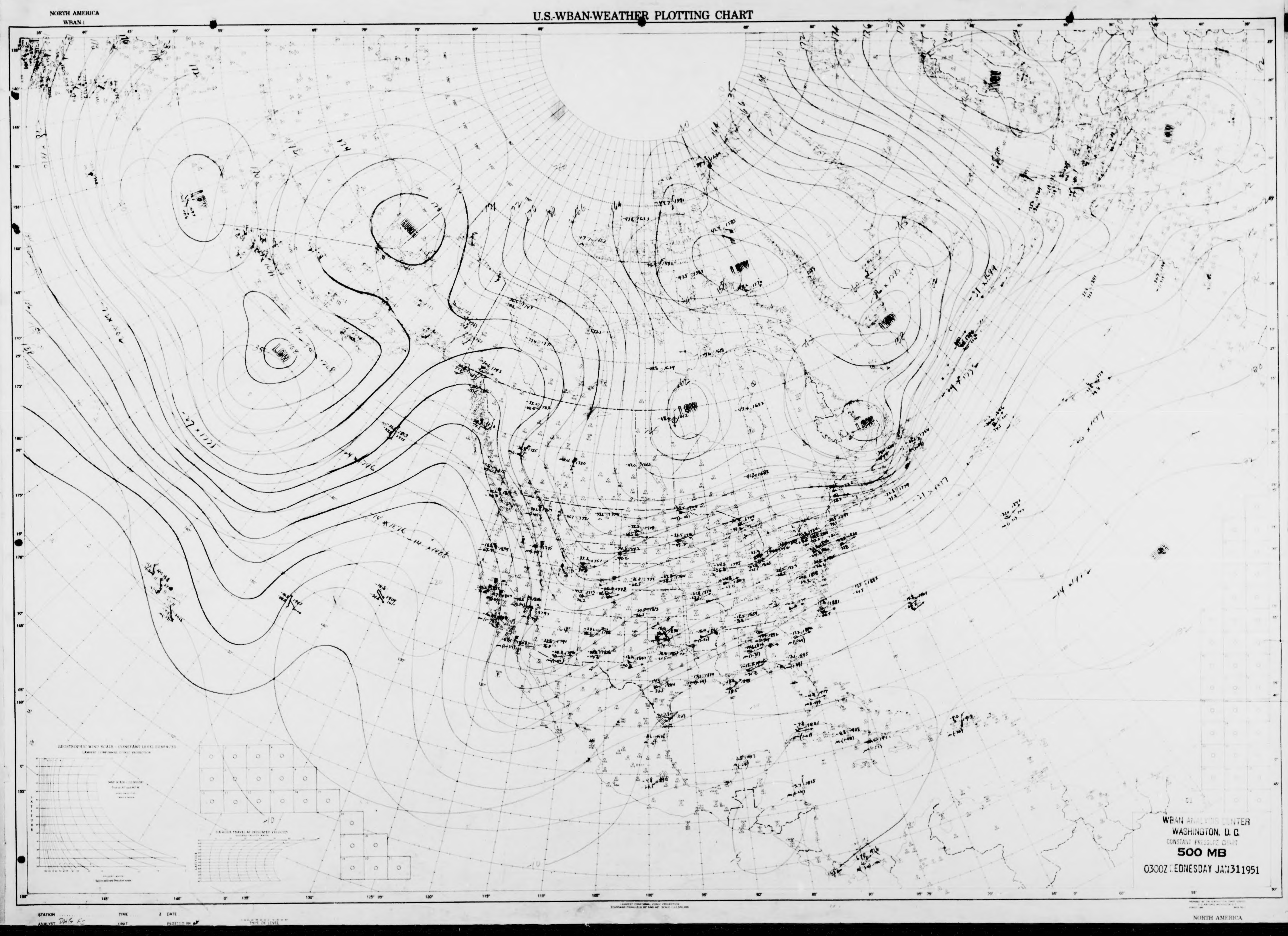

NORTH AMERICA
WBAN 1
U.S.-WBAN-WEATHER PLOTTING CHART
WBAN ANALYSIS CENTER
WASHINGTON, D. C.
CONSTANT PRESSURE CHART
500 MB
0300Z WEDNESDAY JAN 31 1951
STATION
ANALYST
TIME
UNIT
DATE
PLOTTED BY
TYPE OF LEVELS
NORTH AMERICA

NORTH AMERICA
WBAN 1

# U.S.-WBAN-WEATHER PLOTTING CHART

STATION
TIME
DATE
ANALYST
UNIT
PLOTTED BY
TYPE OF LEVEL

NORTH AMERICA

NORTH AMERICA
WBAN-1

# U.S.-WBAN-WEATHER PLOTTING CHART

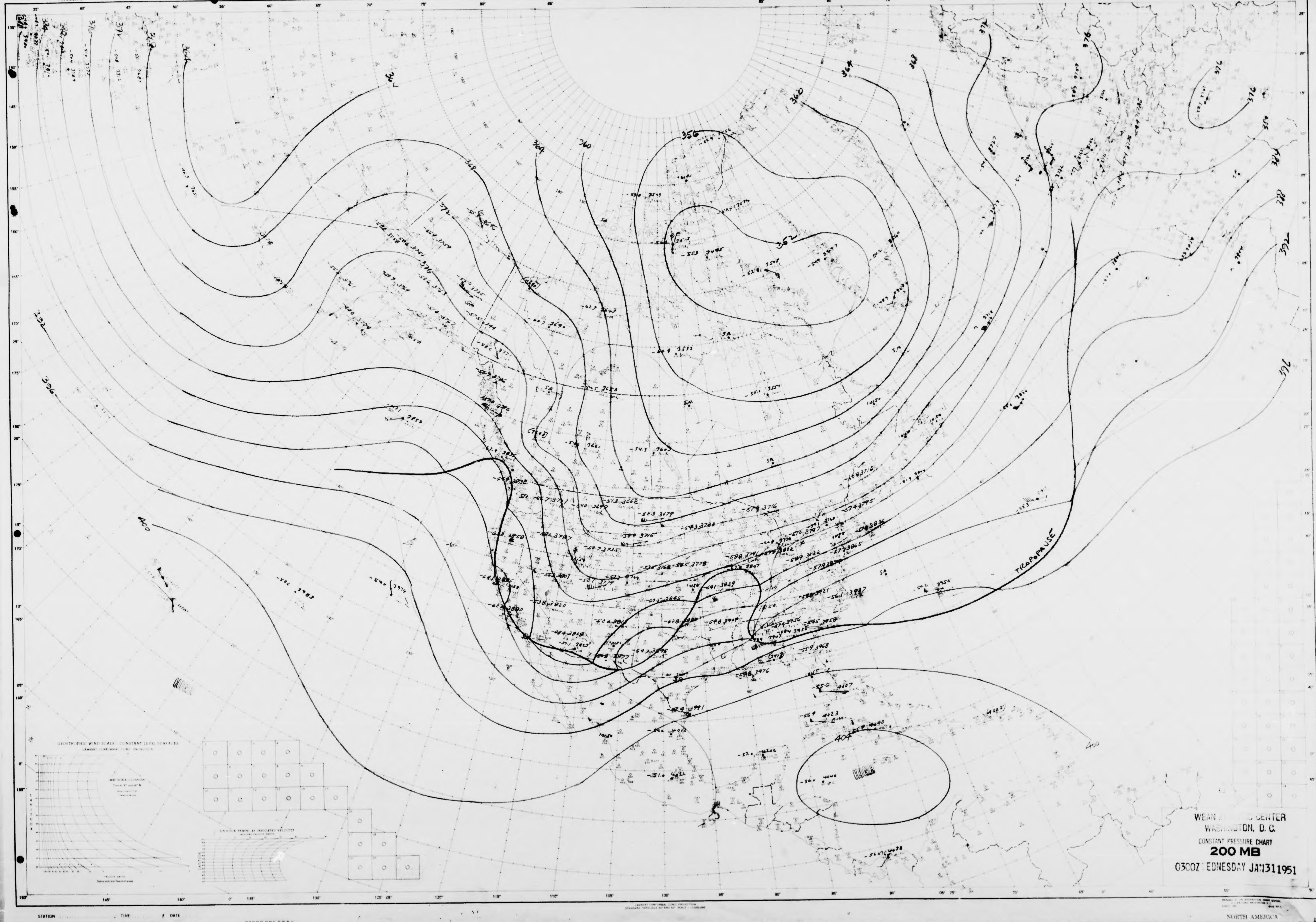


NORTH AMERICA

NORTH AMERICA
WBAN-1

# U.S.-WBAN-WEATHER PLOTTING CHART

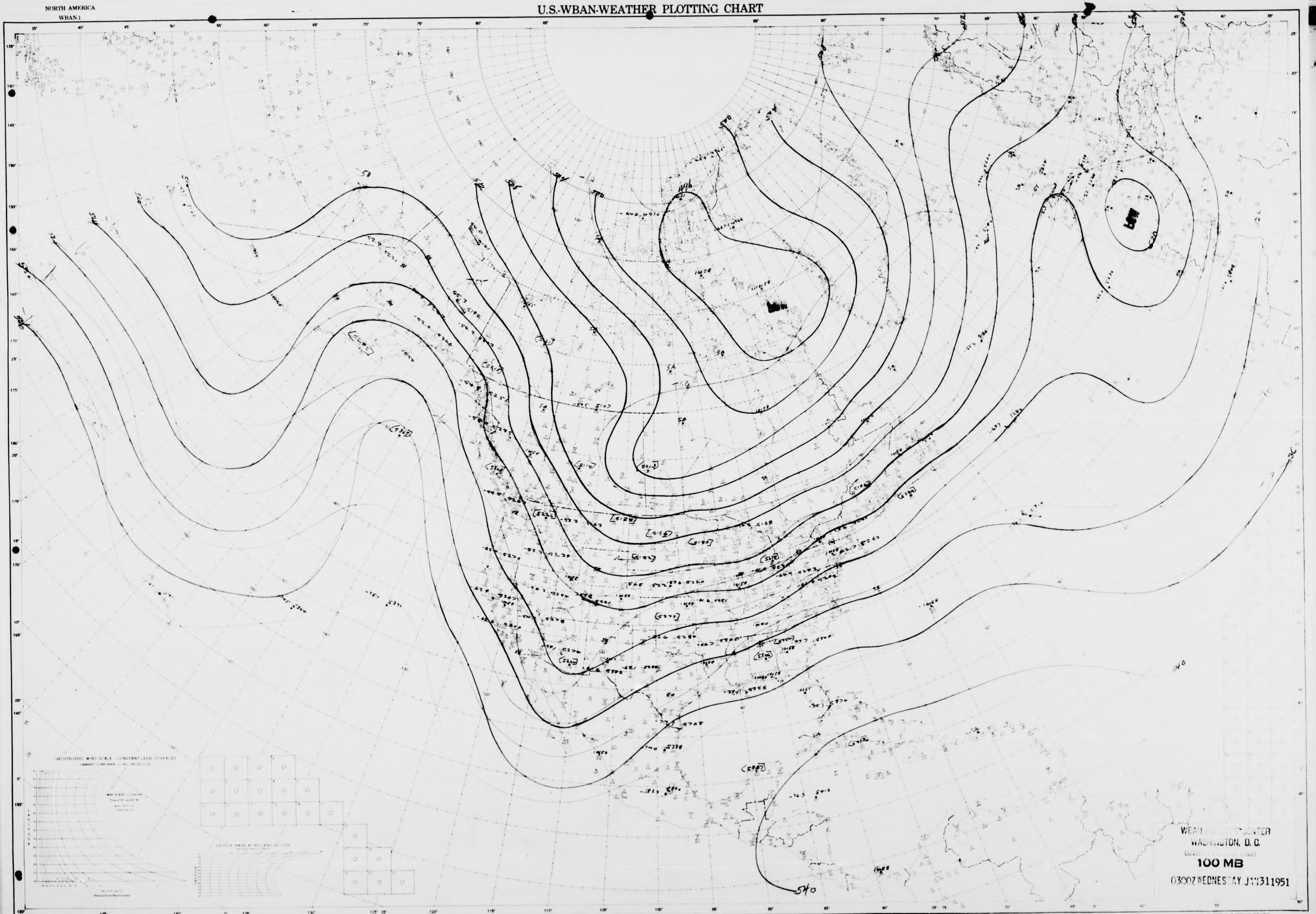


NORTH AMERICA

NORTH AMERICA
WBAN-1

# U.S.-WBAN-WEATHER PLOTTING CHART

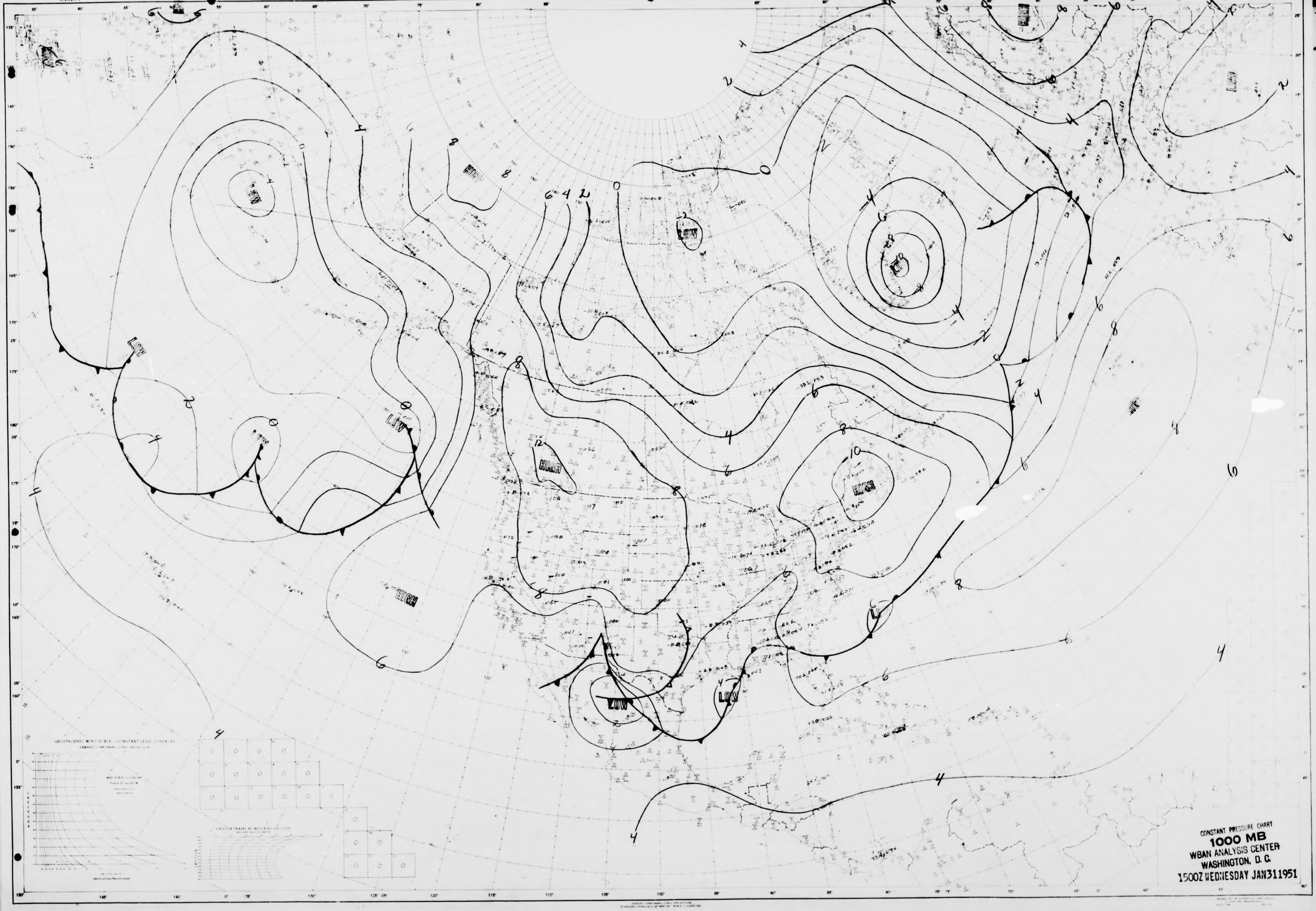


STATION TIME Z DATE
ANALYST UNIT PLOTTED BY TYPE OF LEVEL

NORTH AMERICA

NORTH AMERICA
WBAN-1

# U.S.-WBAN-WEATHER PLOTTING CHART

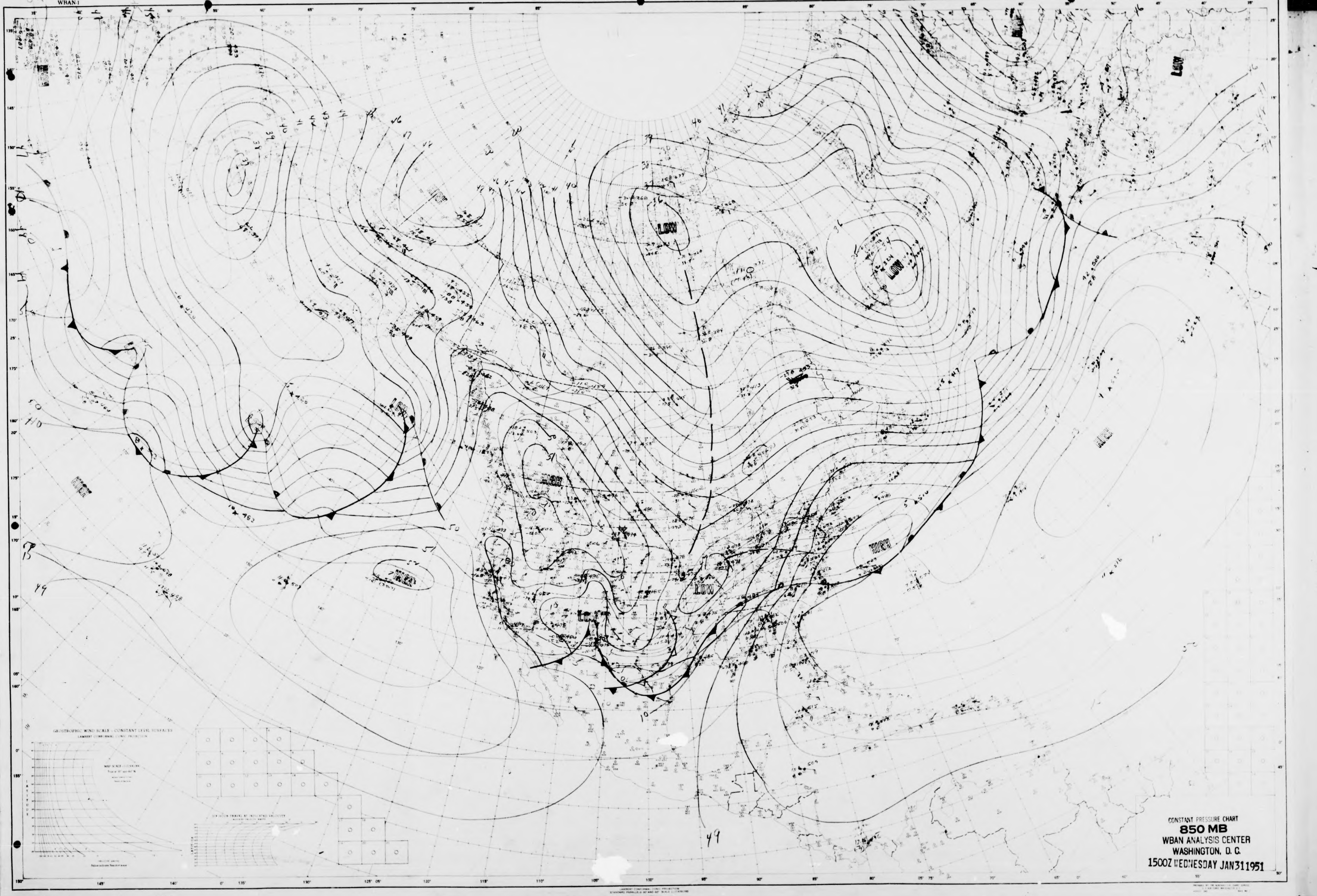


STATION
ANALYST
TIME
DATE
UNIT
PLOTTED BY
TYPE OF LEVEL

NORTH AMERICA

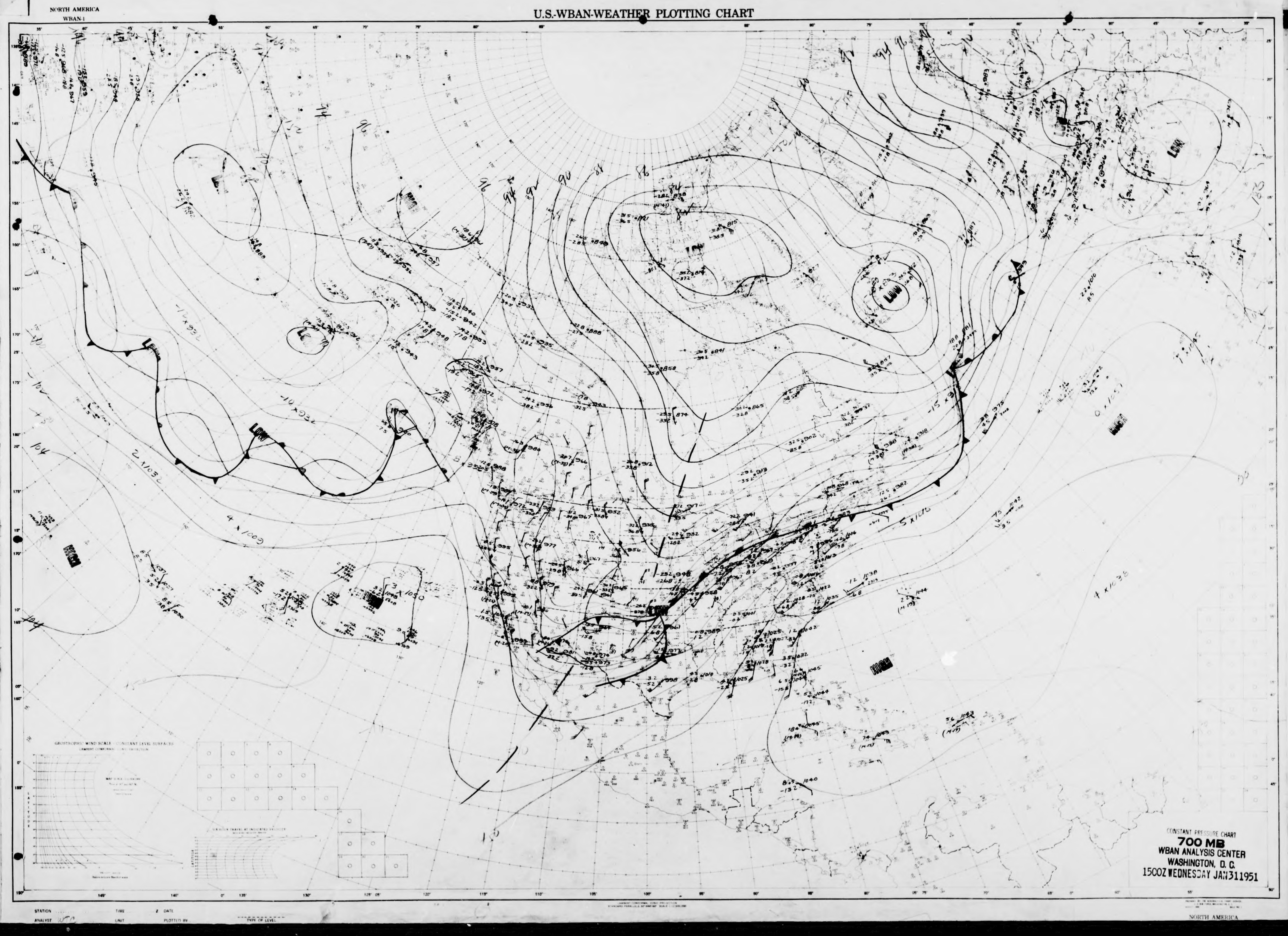
NORTH AMERICA
WBAN-1
U.S.-WBAN-WEATHER PLOTTING CHART
LOW
HIGH
CONSTANT PRESSURE CHART
700 MB
WBAN ANALYSIS CENTER
WASHINGTON, D. C.
1500Z WEDNESDAY JAN 31 1951
STATION
ANALYST
TIME
UNIT
DATE
PLOTTED BY
TYPE OF LEVEL
NORTH AMERICA

NORTH AMERICA
WBAN-1

U.S.-WBAN-WEATHER PLOTTING CHART

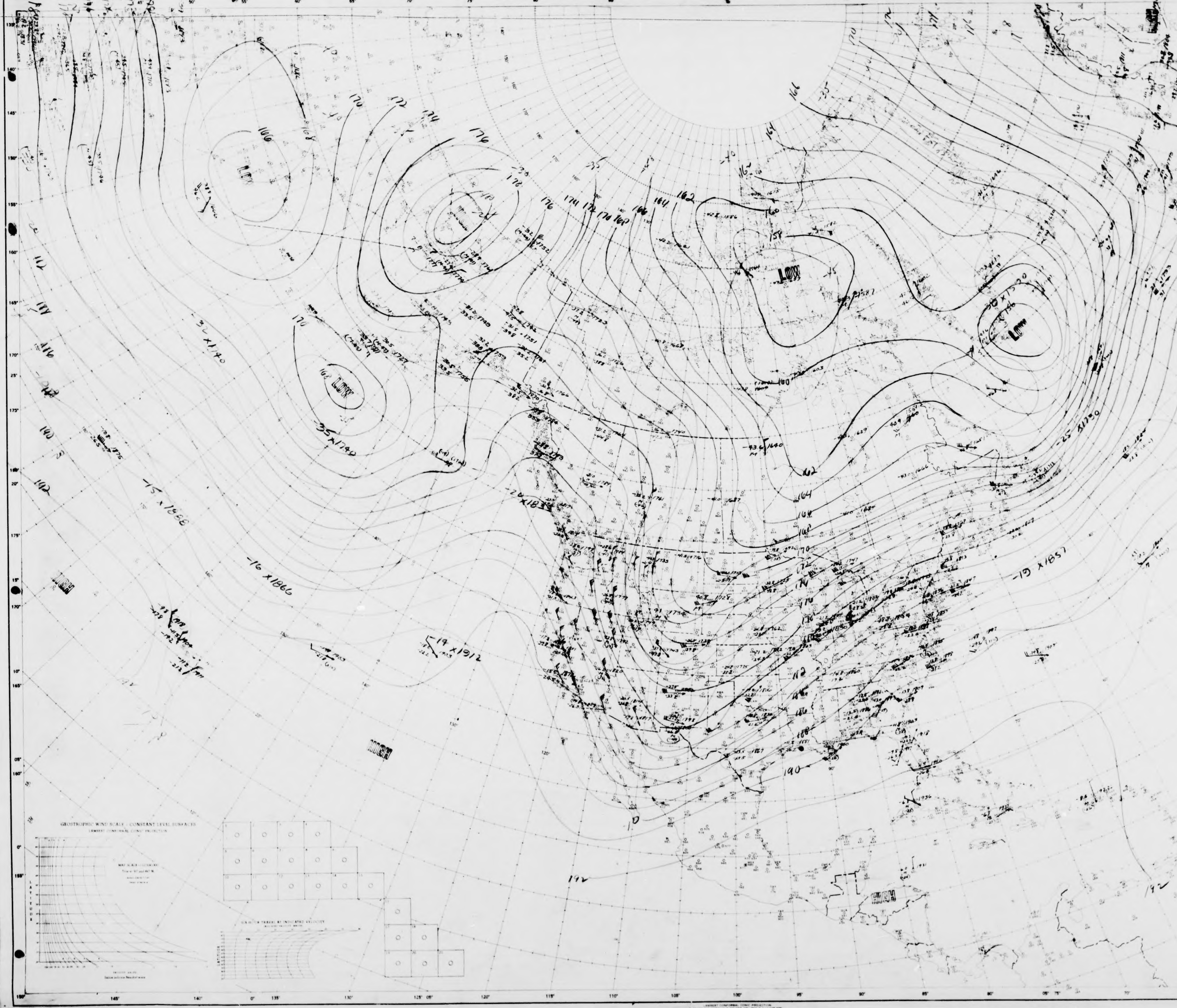


STATION
TIME
DATE
UNIT
PLOTTED BY

NORTH AMERICA

NORTH AMERICA
WBAN-1
U.S.-WBAN-WEATHER PLOTTING CHART
LOW
LOW
LOW
LOW
HIGH
HIGH
HIGH
CONSTANT PRESSURE CHART
300 MB
WBAN ANALYSIS CENTER
WASHINGTON, D. C.
1500Z WEDNESDAY JAN 31 1951
NORTH AMERICA

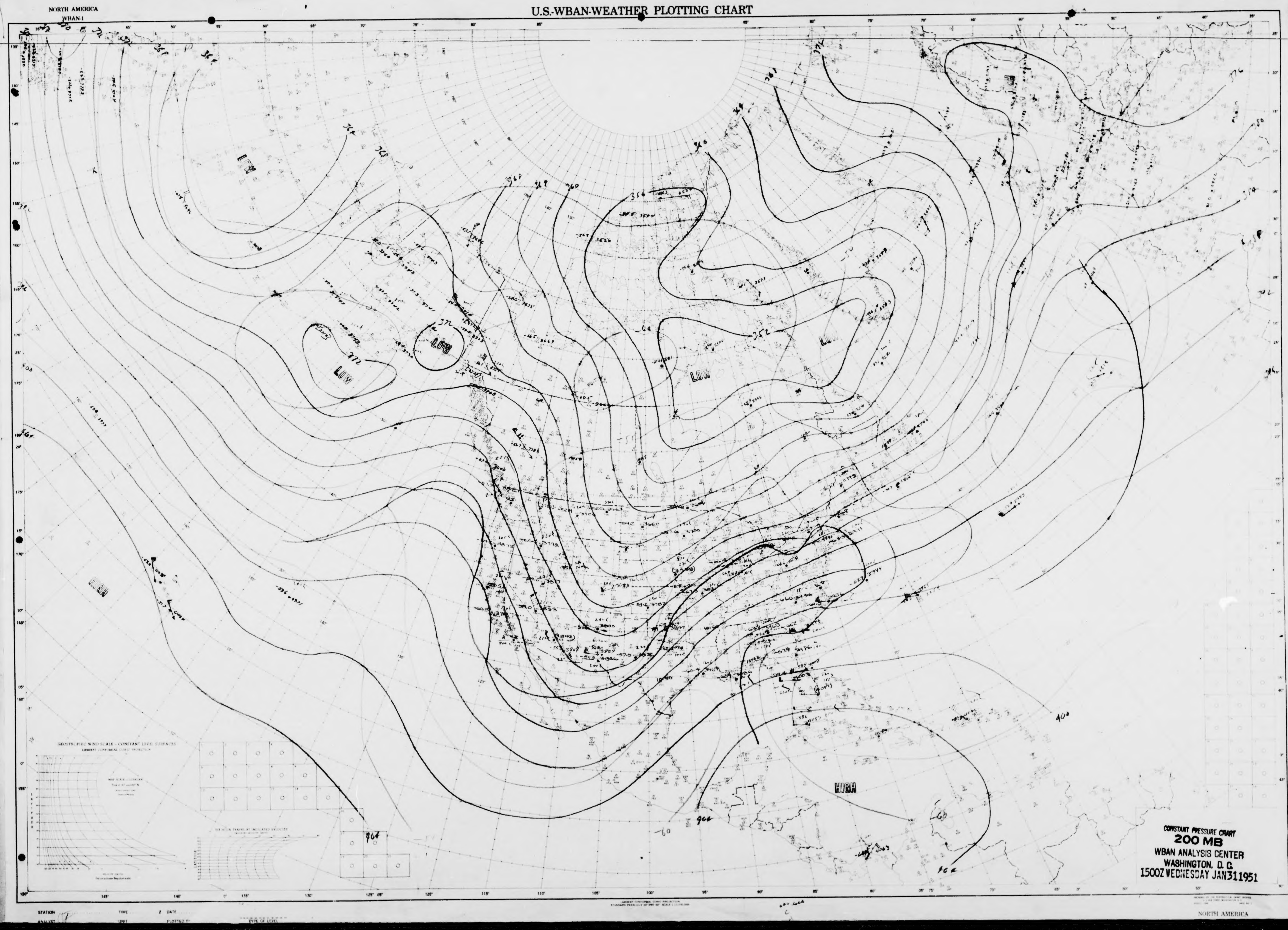
NORTH AMERICA
WBAN-1
U.S.-WBAN-WEATHER PLOTTING CHART
LOW
LOW
LOW
LOW
LOW
HIGH
HIGH
CONSTANT PRESSURE CHART
200 MB
WBAN ANALYSIS CENTER
WASHINGTON, D.C.
1500Z WEDNESDAY JAN 31 1951
STATION
TIME
DATE
ANALYST
UNIT
PLOTTED BY
TYPE OF LEVEL
NORTH AMERICA

NORTH AMERICA
WBAN-1

# U.S.-WBAN-WEATHER PLOTTING CHART

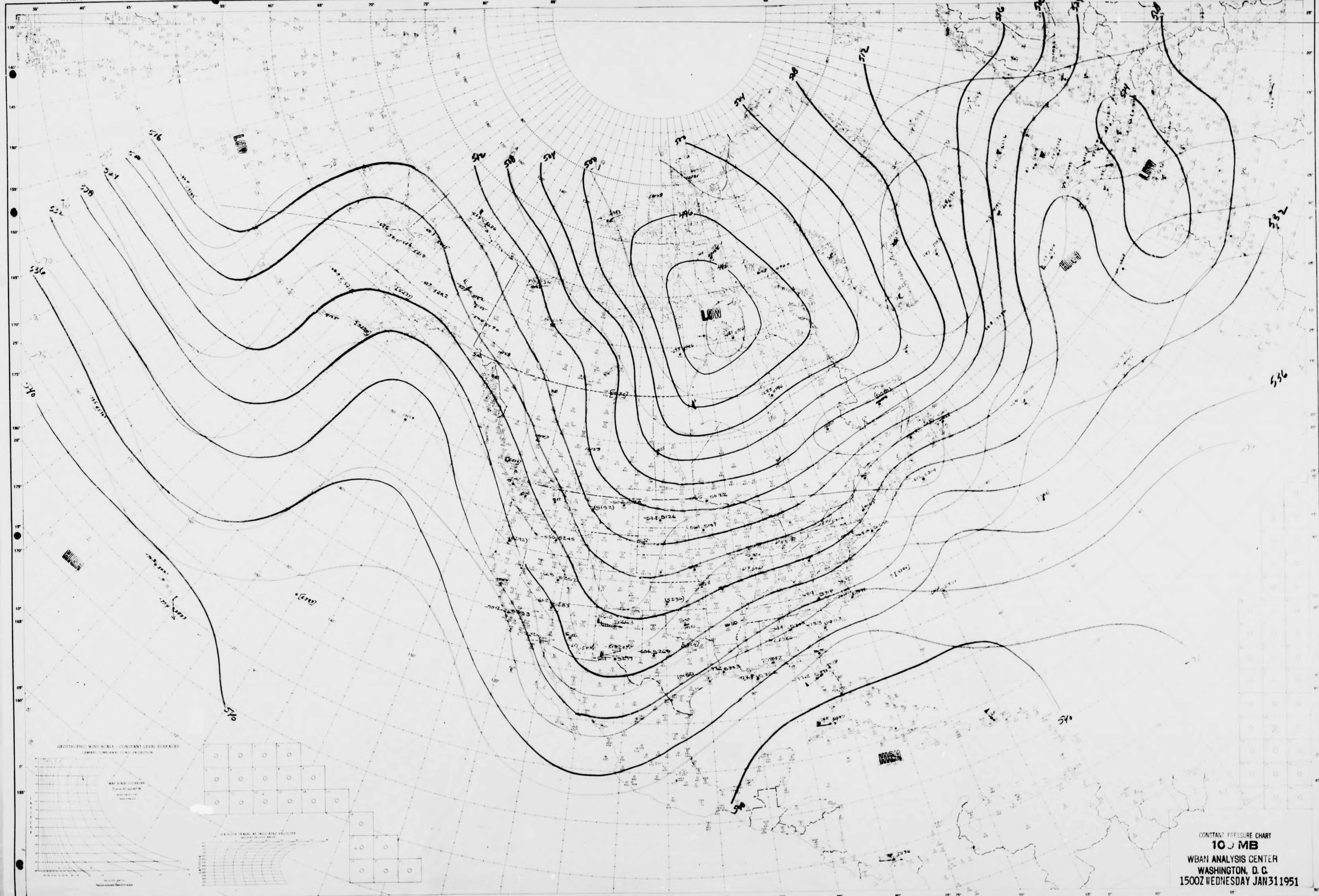


CONSTANT PRESSURE CHART
10[illegible] MB
WBAN ANALYSIS CENTER
WASHINGTON, D. C.
1500Z WEDNESDAY JAN 31 1951

NORTH AMERICA

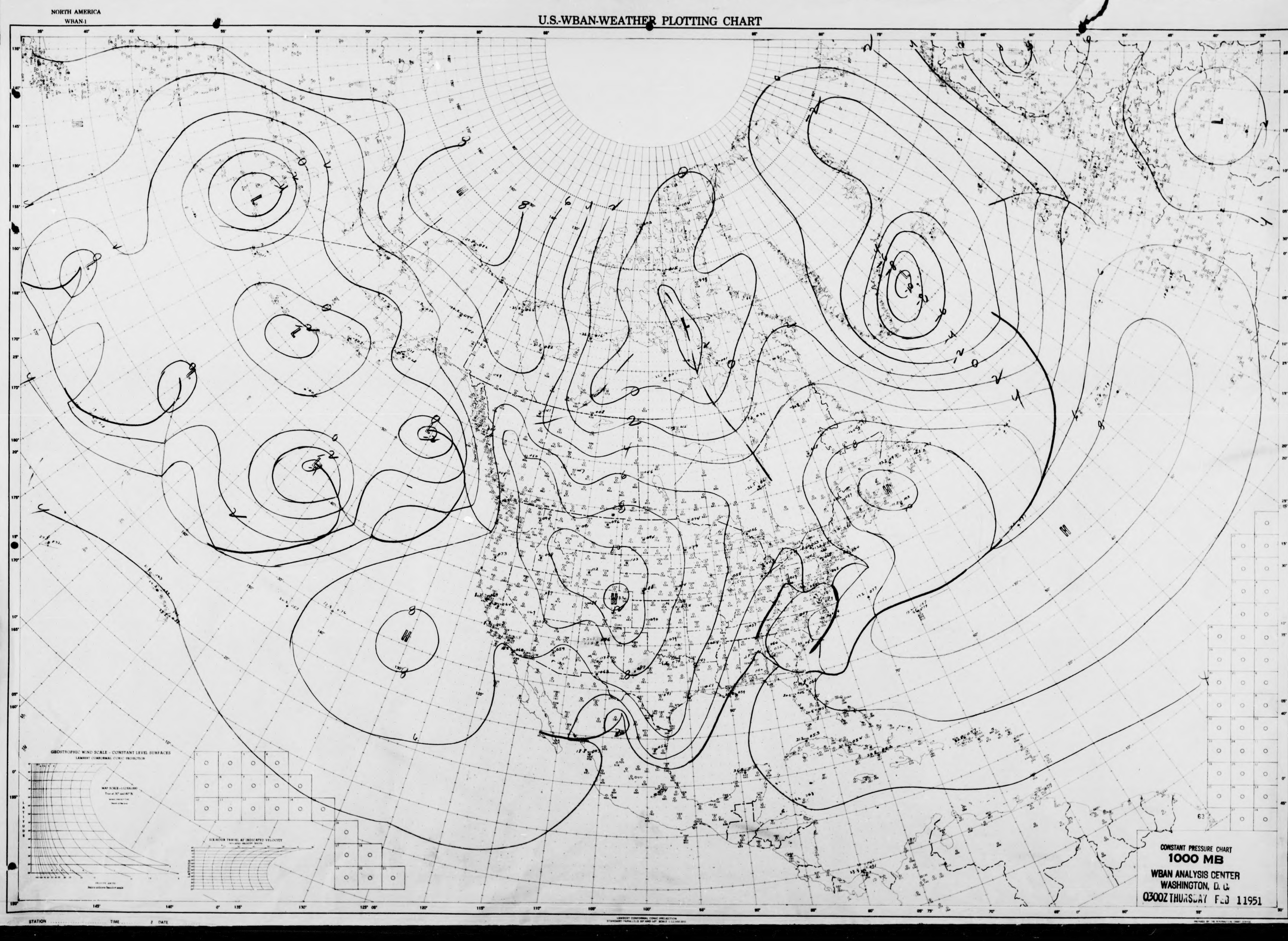

NORTH AMERICA
WBAN-1
U.S.-WBAN-WEATHER PLOTTING CHART
GEOSTROPHIC WIND SCALE - CONSTANT LEVEL SURFACES
LAMBERT CONFORMAL CONIC PROJECTION
CONSTANT PRESSURE CHART
1000 MB
WBAN ANALYSIS CENTER
WASHINGTON, D. C.
0300Z THURSDAY FEB 1 1951
STATION
TIME
DATE

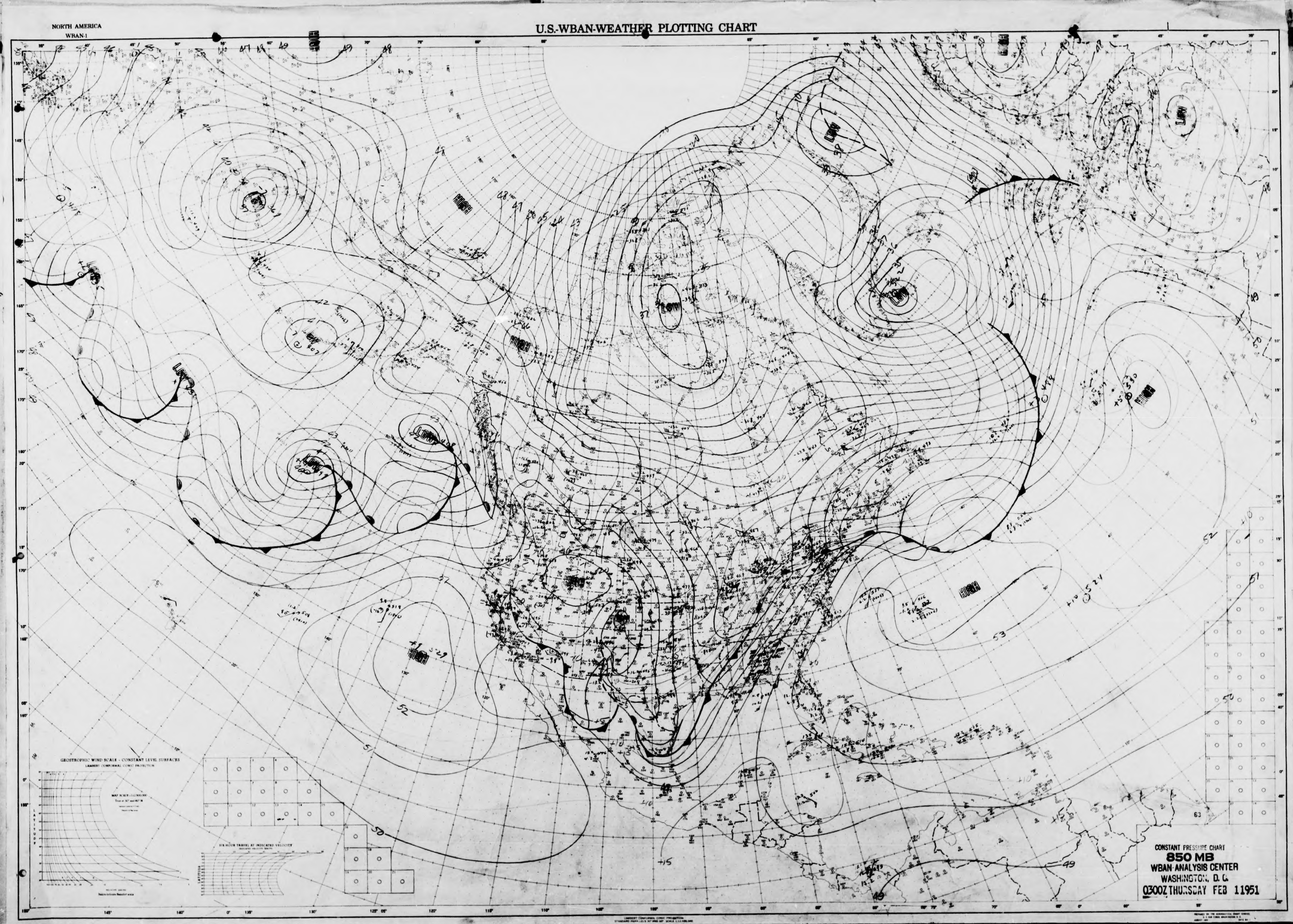

NORTH AMERICA
WBAN-1
U.S.-WBAN-WEATHER PLOTTING CHART
HIGH
LOW
GEOSTROPHIC WIND SCALE - CONSTANT LEVEL SURFACES
LAMBERT CONFORMAL CONIC PROJECTION
CONSTANT PRESSURE CHART
850 MB
WBAN-ANALYSIS CENTER
WASHINGTON, D. C.
0300Z THURSDAY FEB 1 1951

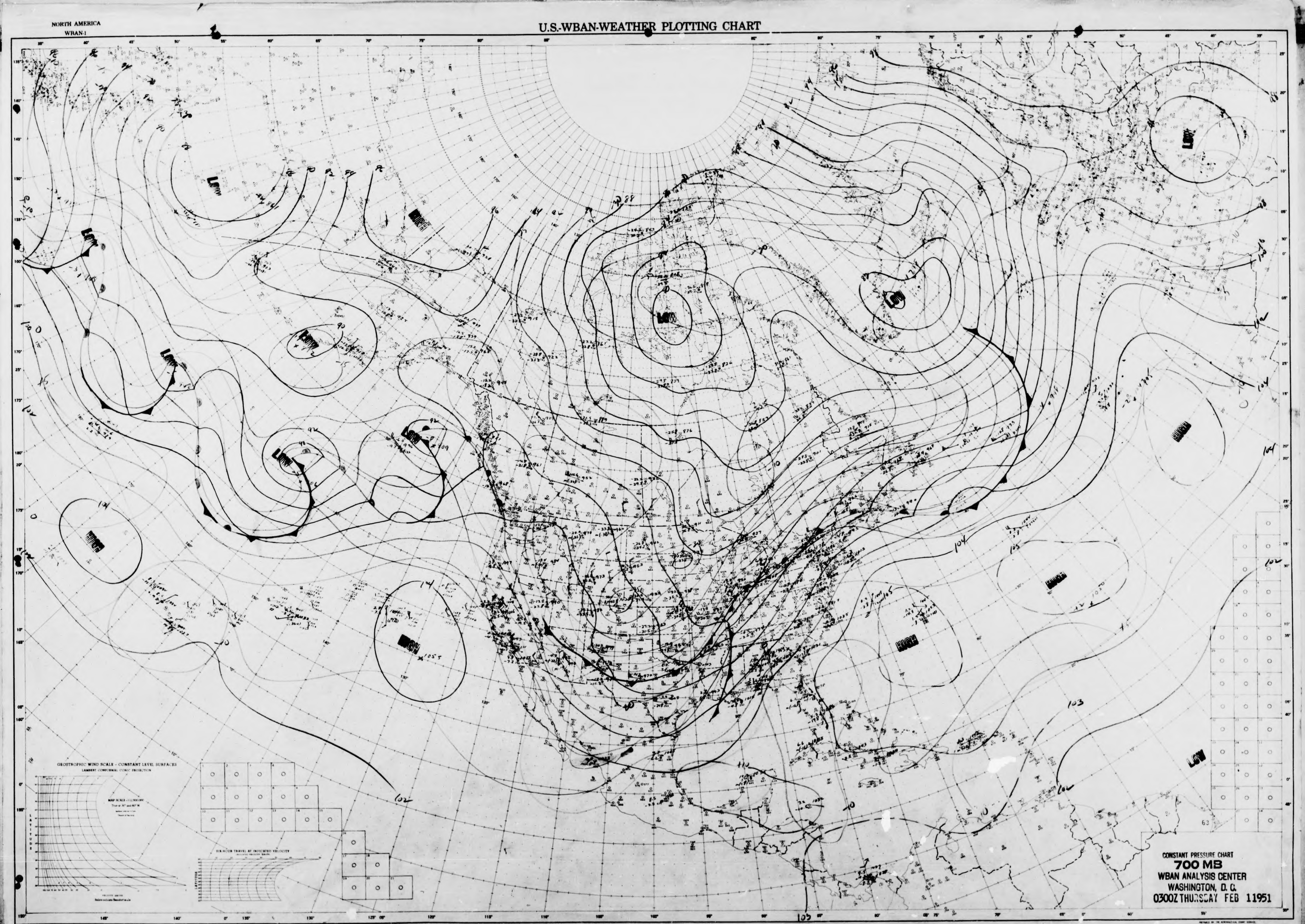
NORTH AMERICA
WBAN-1
U.S.-WBAN-WEATHER PLOTTING CHART
LOW
HIGH
GEOSTROPHIC WIND SCALE - CONSTANT LEVEL SURFACES
LAMBERT CONFORMAL CONIC PROJECTION
CONSTANT PRESSURE CHART
700 MB
WBAN ANALYSIS CENTER
WASHINGTON, D. C.
0300Z THURSDAY FEB 1 1951

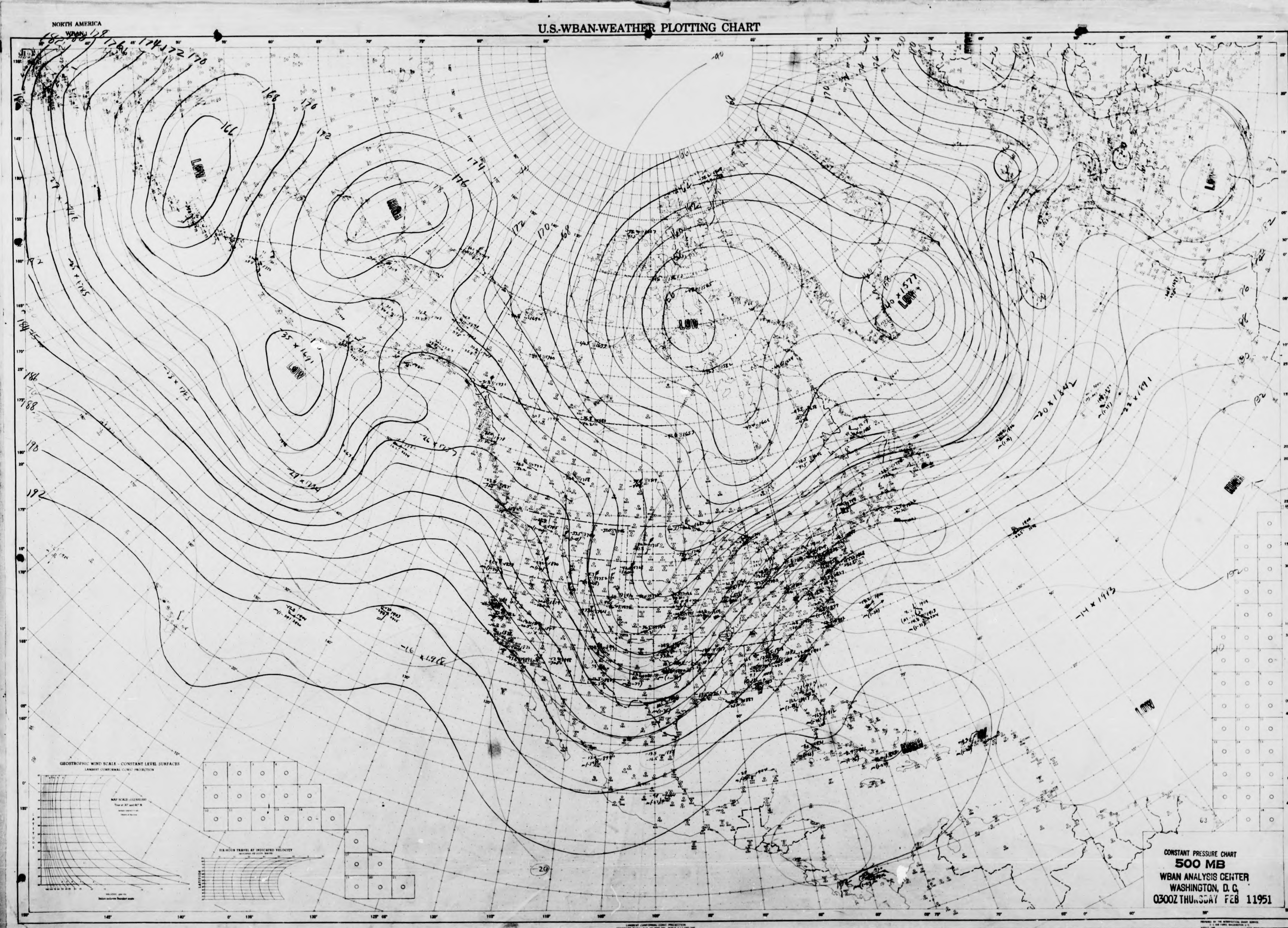
NORTH AMERICA
U.S.-WBAN-WEATHER PLOTTING CHART
LOW
LOW
LOW
LOW
LOW
LOW
LOW
GEOSTROPHIC WIND SCALE - CONSTANT LEVEL SURFACES
LAMBERT CONFORMAL CONIC PROJECTION
CONSTANT PRESSURE CHART
500 MB
WBAN ANALYSIS CENTER
WASHINGTON, D. C.
0300Z THURSDAY FEB 1 1951

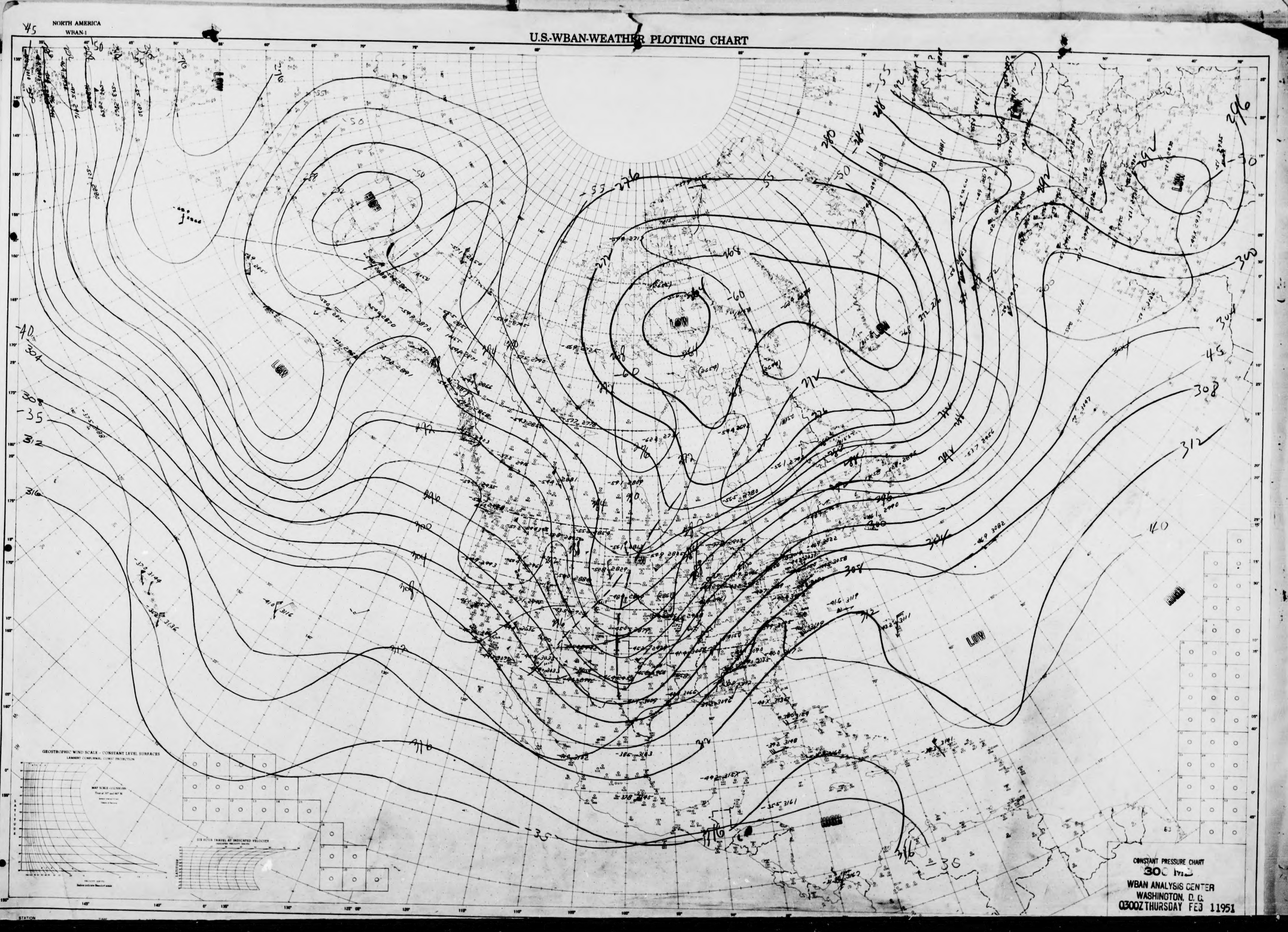
45
NORTH AMERICA
WBAN-1
U.S.-WBAN-WEATHER PLOTTING CHART
GEOSTROPHIC WIND SCALE - CONSTANT LEVEL SURFACES
LAMBERT CONFORMAL CONIC PROJECTION
SIX HOUR TRAVEL AT INDICATED VELOCITY
HIGH
LOW
CONSTANT PRESSURE CHART
300 MB
WBAN ANALYSIS CENTER
WASHINGTON, D. C.
0300Z THURSDAY FEB 1 1951

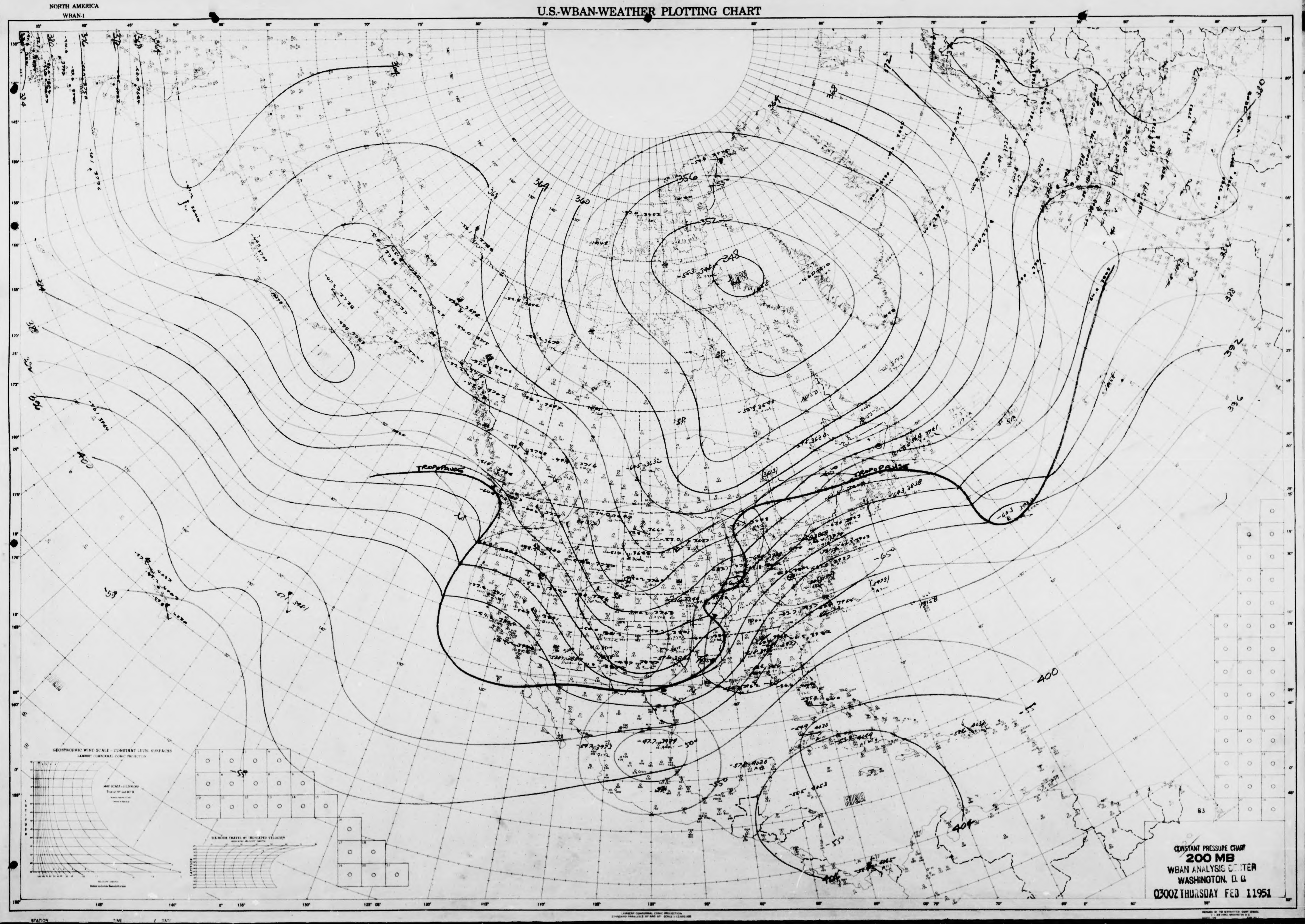
NORTH AMERICA
WBAN-1
U.S.-WBAN-WEATHER PLOTTING CHART
TROPOPAUSE
TROPOPAUSE
HIGH
HIGH
GEOSTROPHIC WIND SCALE - CONSTANT LEVEL SURFACES
LAMBERT CONFORMAL CONIC PROJECTION
CONSTANT PRESSURE CHART
200 MB
WBAN ANALYSIS CENTER
WASHINGTON, D.C.
0300Z THURSDAY FEB 1 1951

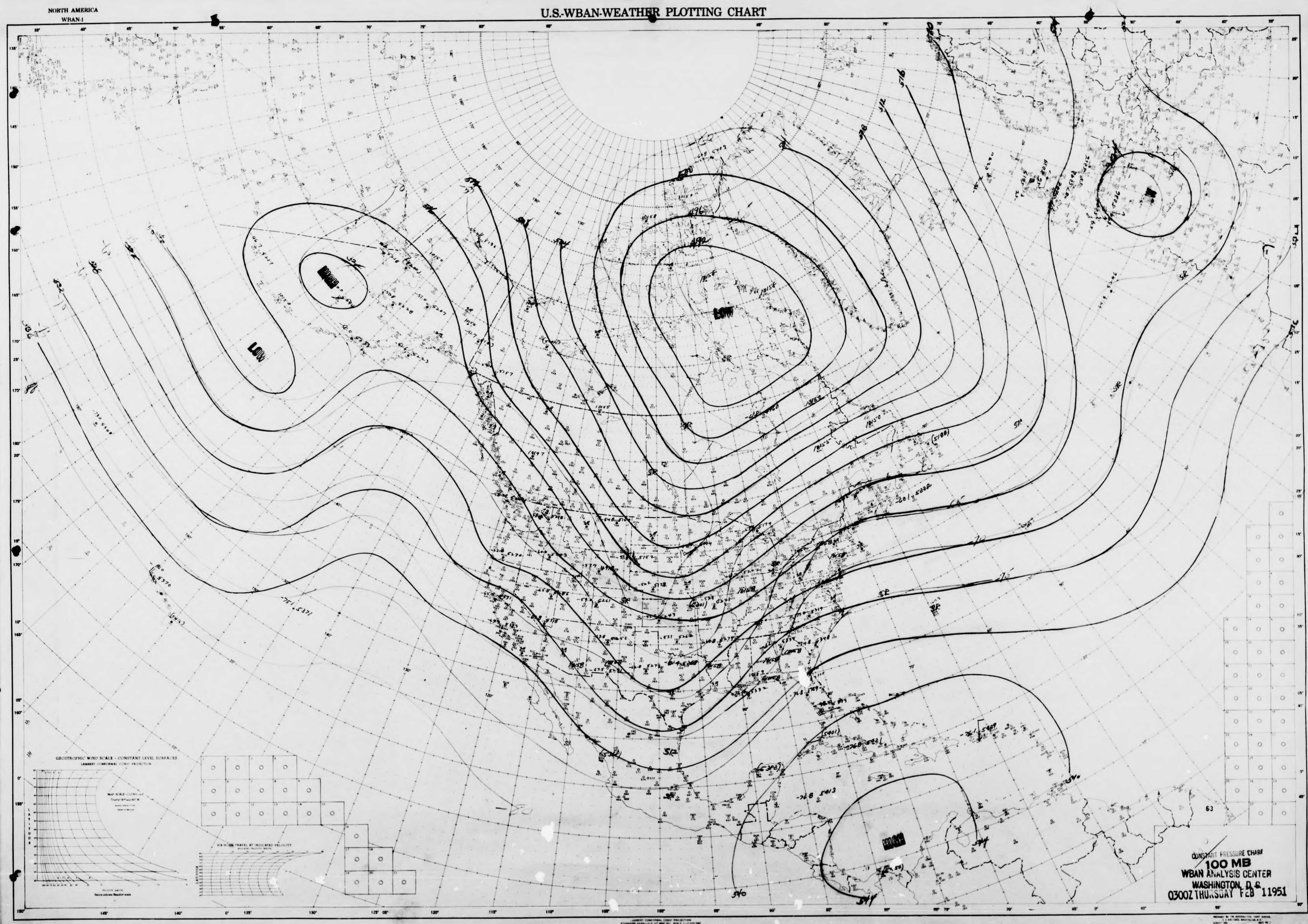

NORTH AMERICA
WBAN-1
U.S.-WBAN-WEATHER PLOTTING CHART
HIGH
LOW
LOW
HIGH
GEOSTROPHIC WIND SCALE - CONSTANT LEVEL SURFACES
LAMBERT CONFORMAL CONIC PROJECTION
63
CONSTANT PRESSURE CHART
100 MB
WBAN ANALYSIS CENTER
WASHINGTON, D.C.
0300Z THURSDAY FEB 1 1951

NORTH AMERICA
WBAN-1

# U.S.-WBAN-WEATHER PLOTTING CHART

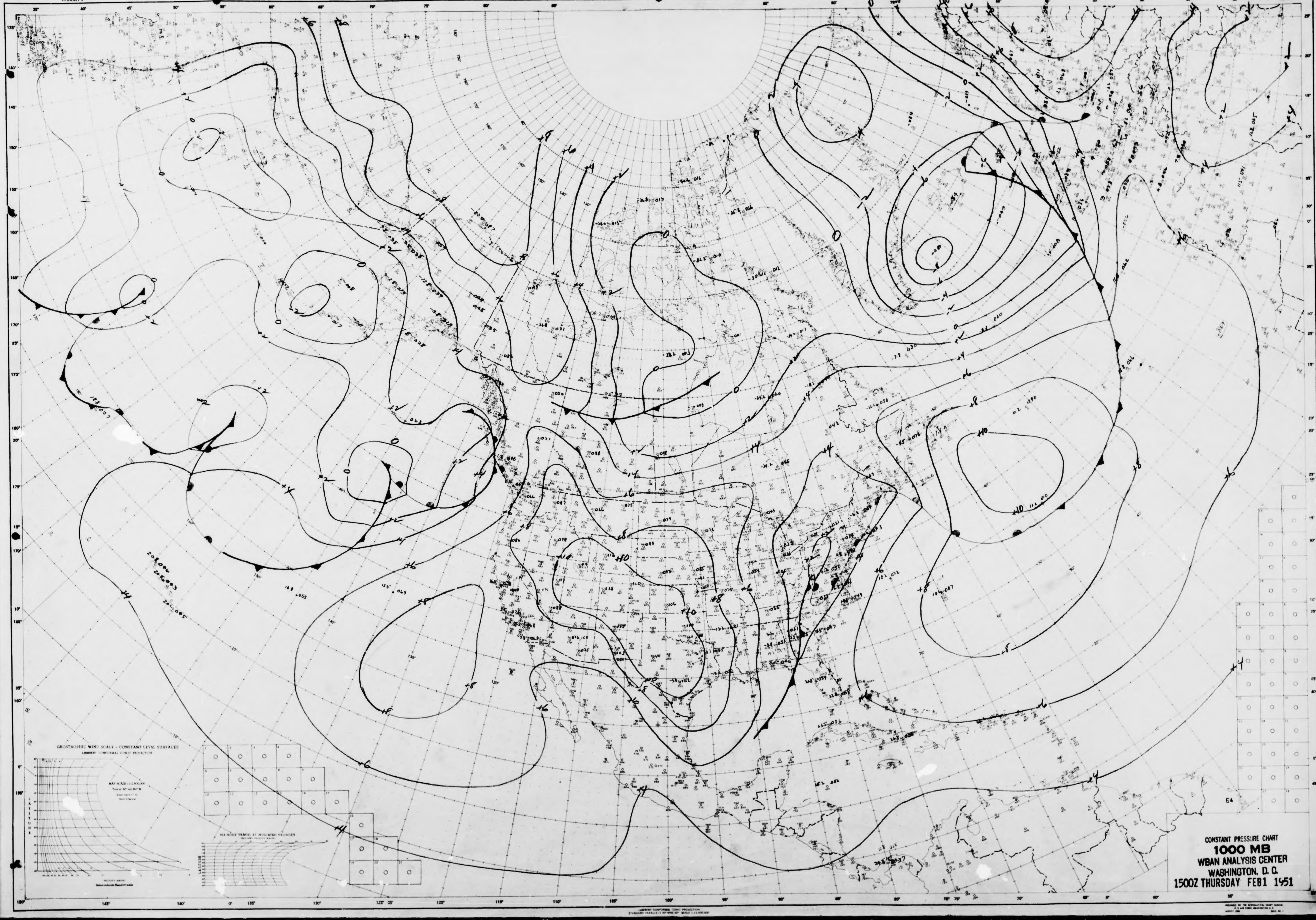

NORTH AMERICA
WBAN-1

U.S.-WBAN-WEATHER PLOTTING CHART

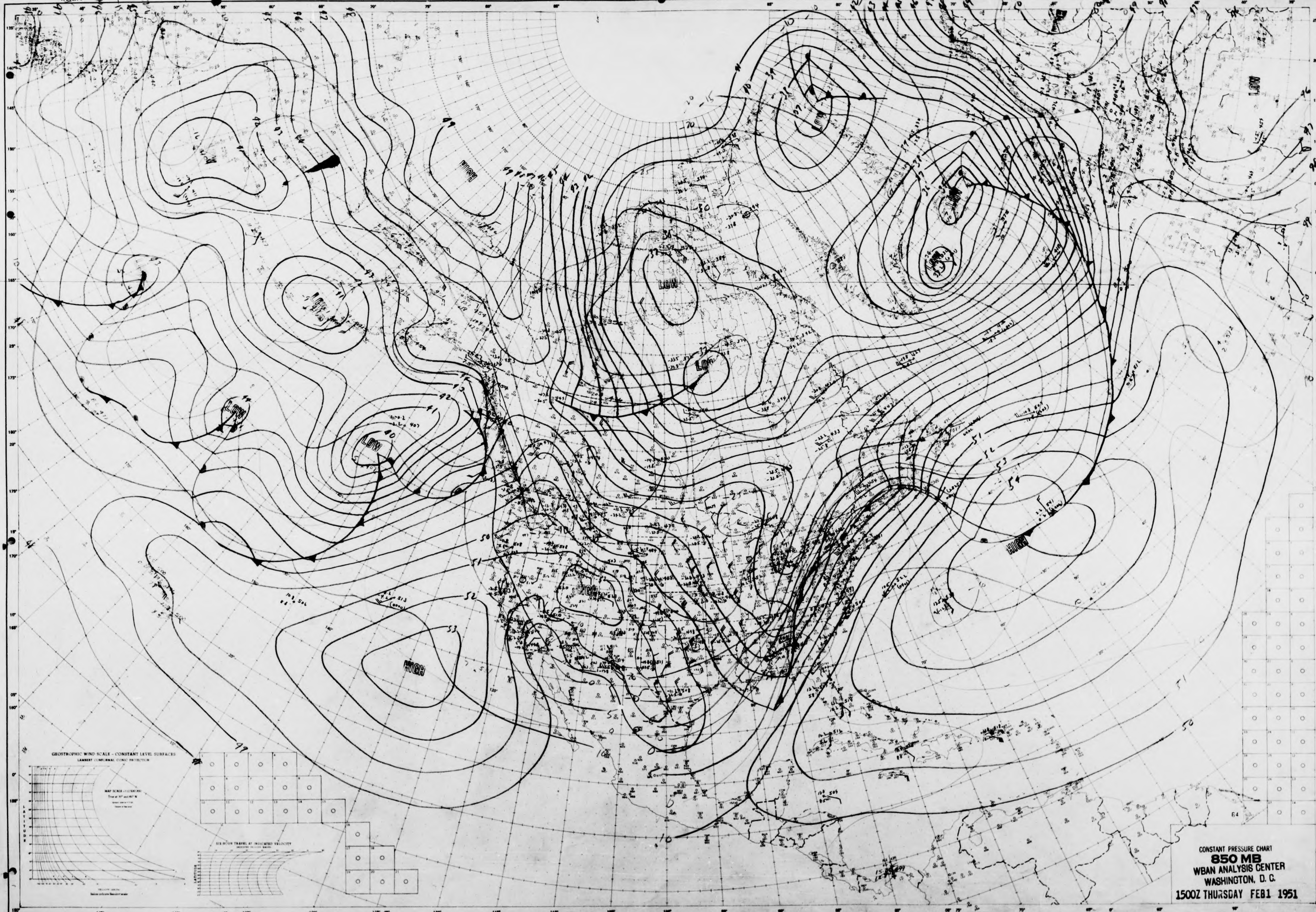

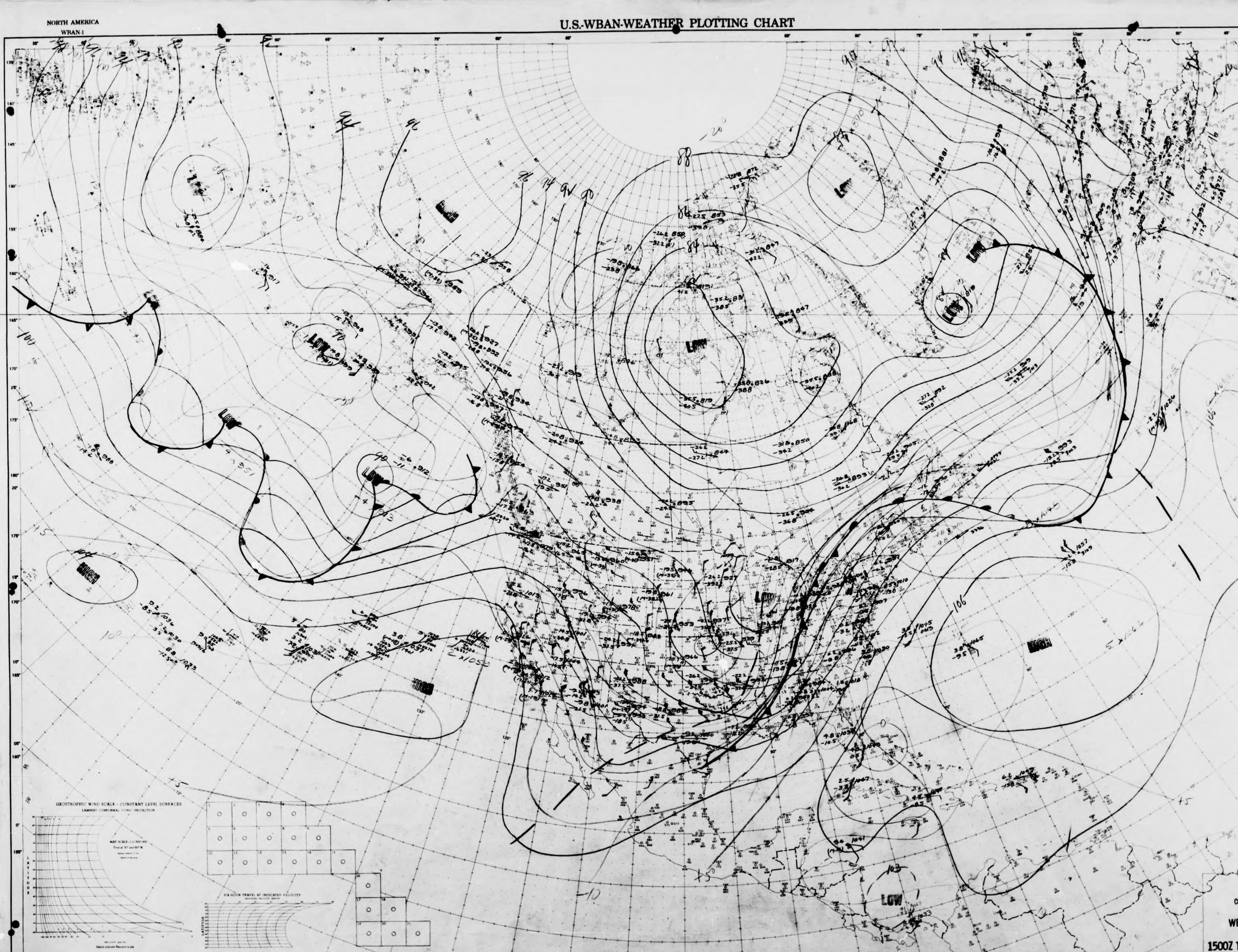

NORTH AMERICA
WBAN-1
U.S.-WBAN-WEATHER PLOTTING CHART
GEOSTROPHIC WIND SCALE - CONSTANT LEVEL SURFACES
LAMBERT CONFORMAL CONIC PROJECTION
SIX HOUR TRAVEL AT INDICATED VELOCITY
LOW
HIGH
CONSTANT PRESSURE CHART
700 MB
WBAN ANALYSIS CENTER
WASHINGTON, D. C.
1500Z THURSDAY FEB1 1951

NORTH AMERICA
WBAN-1

# U.S.-WBAN-WEATHER PLOTTING CHART

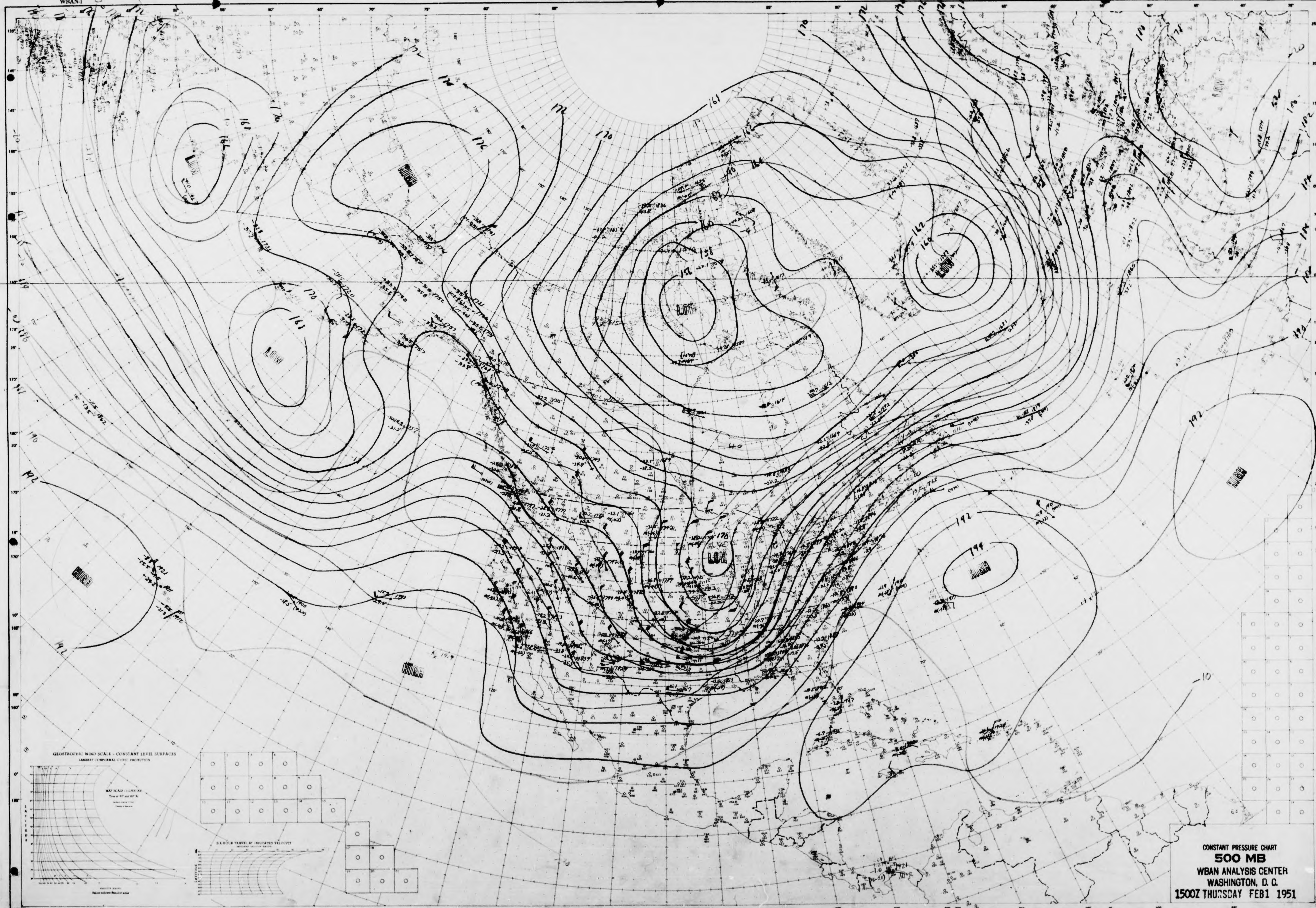


CONSTANT PRESSURE CHART
**500 MB**
WBAN ANALYSIS CENTER
WASHINGTON, D. C.
1500Z THURSDAY FEB 1 1951

NORTH AMERICA
WBAN-1

# U.S.-WBAN-WEATHER PLOTTING CHART

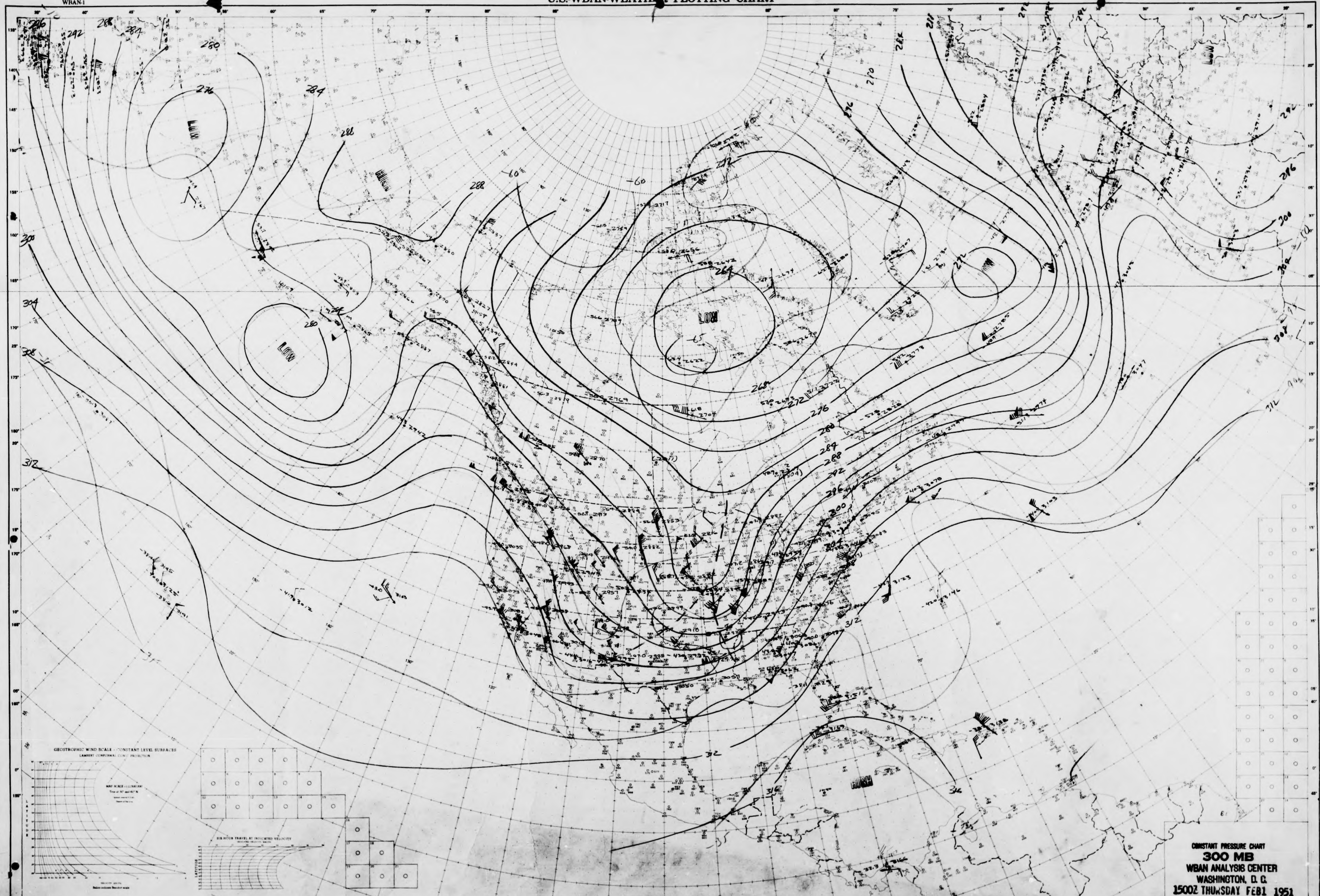


STATION TIME DATE

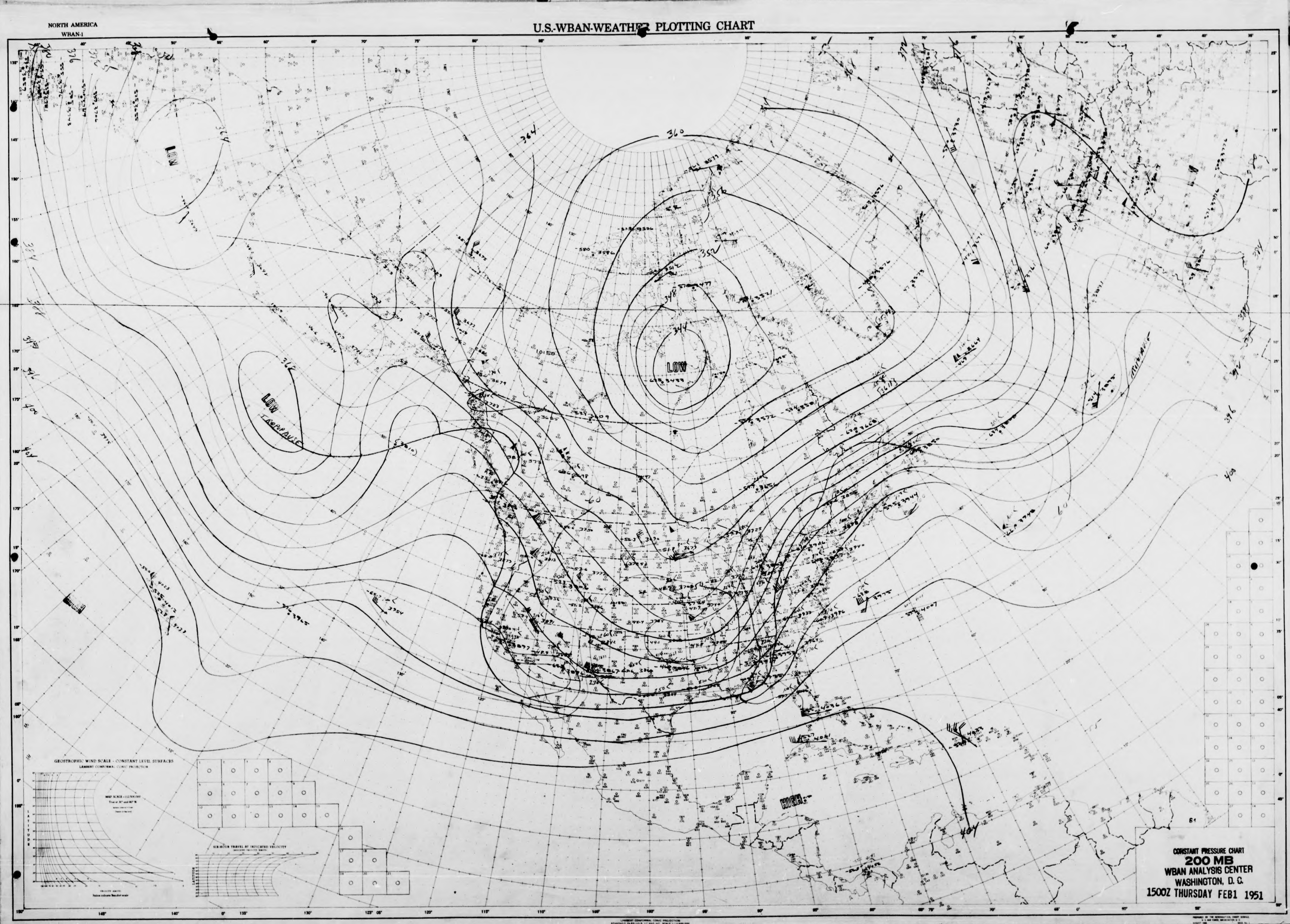
NORTH AMERICA
WBAN-1
U.S.-WBAN-WEATHER PLOTTING CHART
LOW
LOW
LOW
HIGH
GEOSTROPHIC WIND SCALE - CONSTANT LEVEL SURFACES
CONSTANT PRESSURE CHART
200 MB
WBAN ANALYSIS CENTER
WASHINGTON, D. C.
1500Z THURSDAY FEB1 1951

NORTH AMERICA
WBAN-1

# U.S.-WBAN-WEATHER PLOTTING CHART

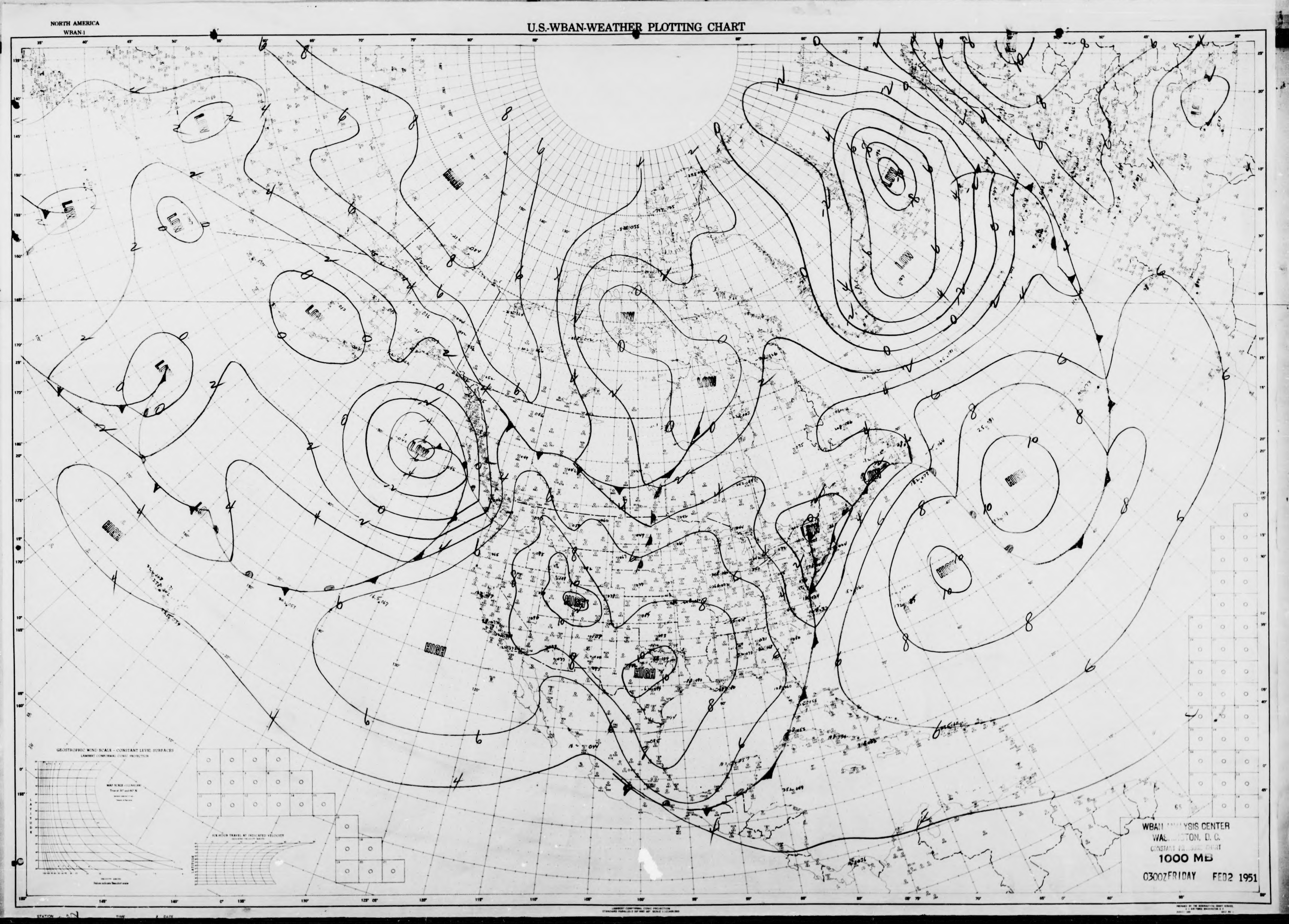
NORTH AMERICA
WBAN-1
U.S.-WBAN-WEATHER PLOTTING CHART
HIGH
LOW
1000 MB
0300Z FRIDAY FEB2 1951

NORTH AMERICA
WBAN-1

# U.S.-WBAN-WEATHER PLOTTING CHART

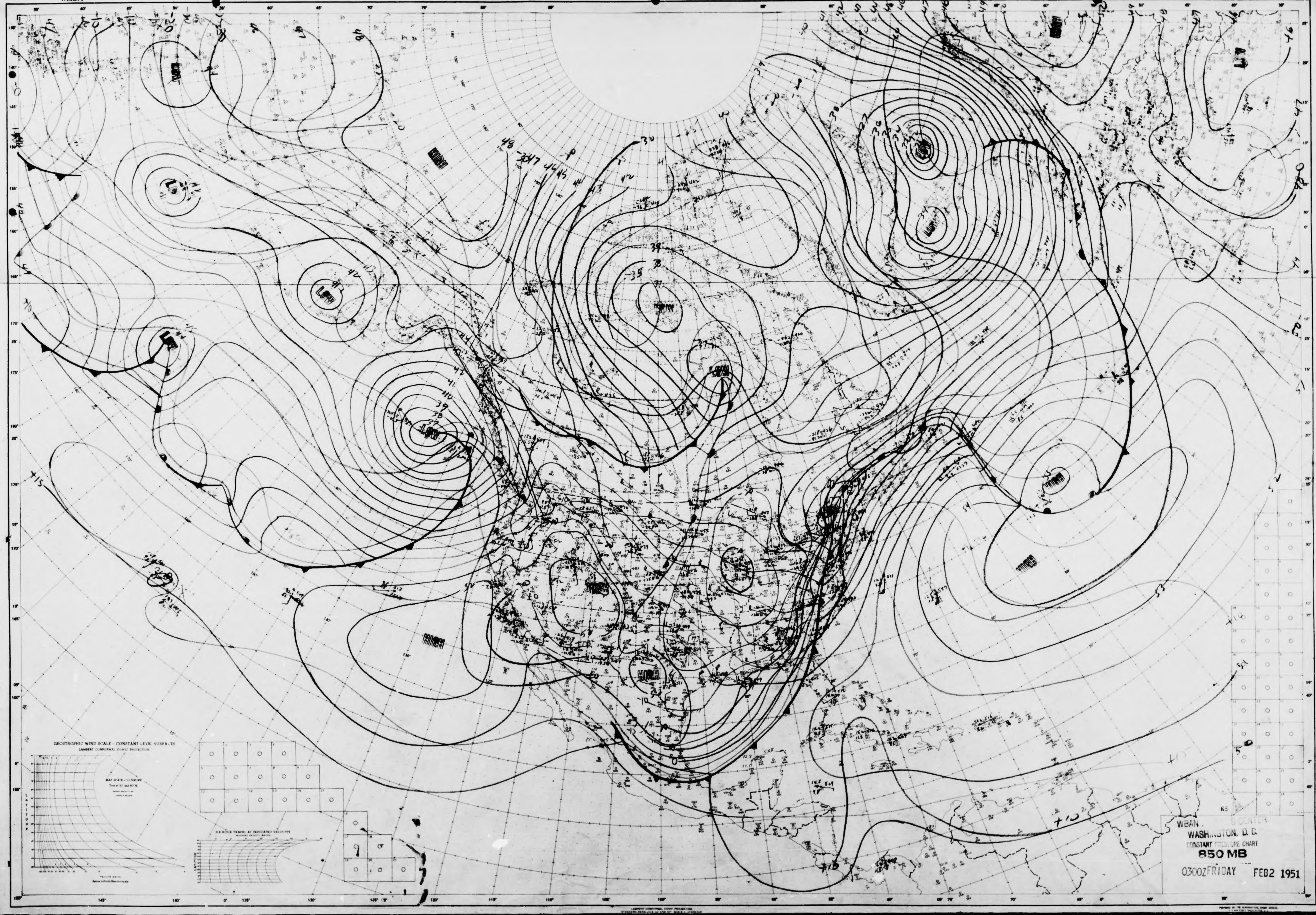

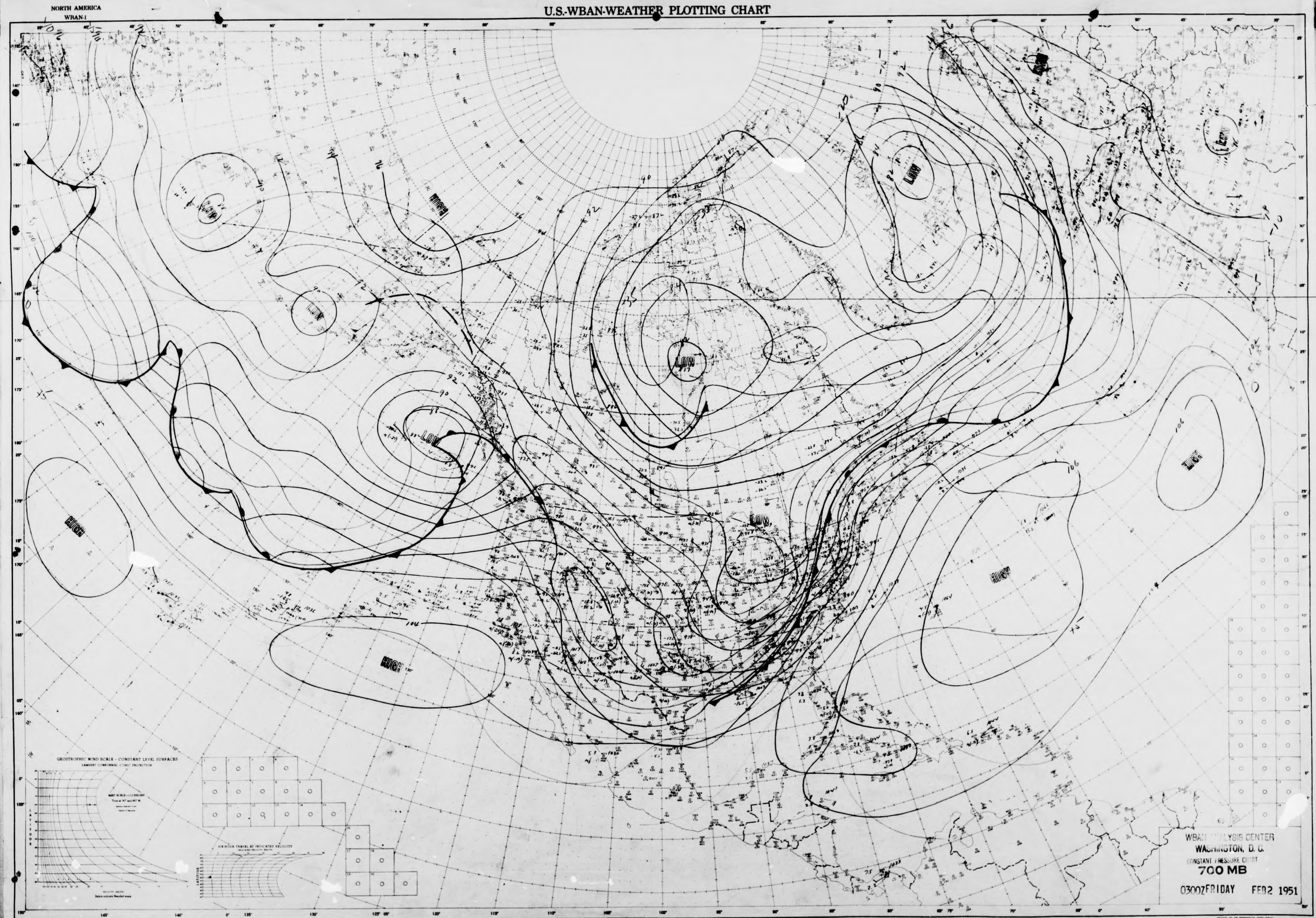
NORTH AMERICA
WBAN-1
U.S.-WBAN-WEATHER PLOTTING CHART
LOW
LOW
LOW
LOW
LOW
LOW
LOW
HIGH
HIGH
HIGH
HIGH
HIGH
GEOSTROPHIC WIND SCALE - CONSTANT LEVEL SURFACES
WBAN ANALYSIS CENTER
WASHINGTON, D. C.
CONSTANT PRESSURE CHART
700 MB
0300Z FRIDAY FEB 2 1951

NORTH AMERICA
WBAN-1

# U.S.-WBAN-WEATHER PLOTTING CHART

NORTH AMERICA
WBAN-1

# U.S.-WBAN-WEATHER PLOTTING CHART

NORTH AMERICA
WBAN-1
U.S.-WBAN-WEATHER PLOTTING CHART
GEOSTROPHIC WIND SCALE - CONSTANT LEVEL SURFACES
LAMBERT CONFORMAL CONIC PROJECTION
WBAN ANALYSIS CENTER
WASHINGTON, D.C.
CONSTANT PRESSURE CHART
200 MB
0300Z FRIDAY FEB 2 1951

NORTH AMERICA
WBAN-1

# U.S.-WBAN-WEATHER PLOTTING CHART

NORTH AMERICA
WBAN-1
U.S.-WBAN-WEATHER PLOTTING CHART
GEOSTROPHIC WIND SCALE - CONSTANT LEVEL SURFACES
LAMBERT CONFORMAL CONIC PROJECTION
CONSTANT PRESSURE CHART
1000 MB
WBAN ANALYSIS CENTER
WASHINGTON, D. C.
1500Z FRIDAY FEB 2 1951

NORTH AMERICA
WBAN-1
U.S.-WBAN-WEATHER PLOTTING CHART
LOW
LOW
LOW
HIGH
HIGH
HIGH
GEOSTROPHIC WIND SCALE - CONSTANT LEVEL SURFACES
SIX-HOUR TRAVEL AT INDICATED VELOCITY
CONSTANT PRESSURE CHART
850 MB
WBAN ANALYSIS CENTER
WASHINGTON, D. C.
1500Z FRIDAY FEB 2 1951

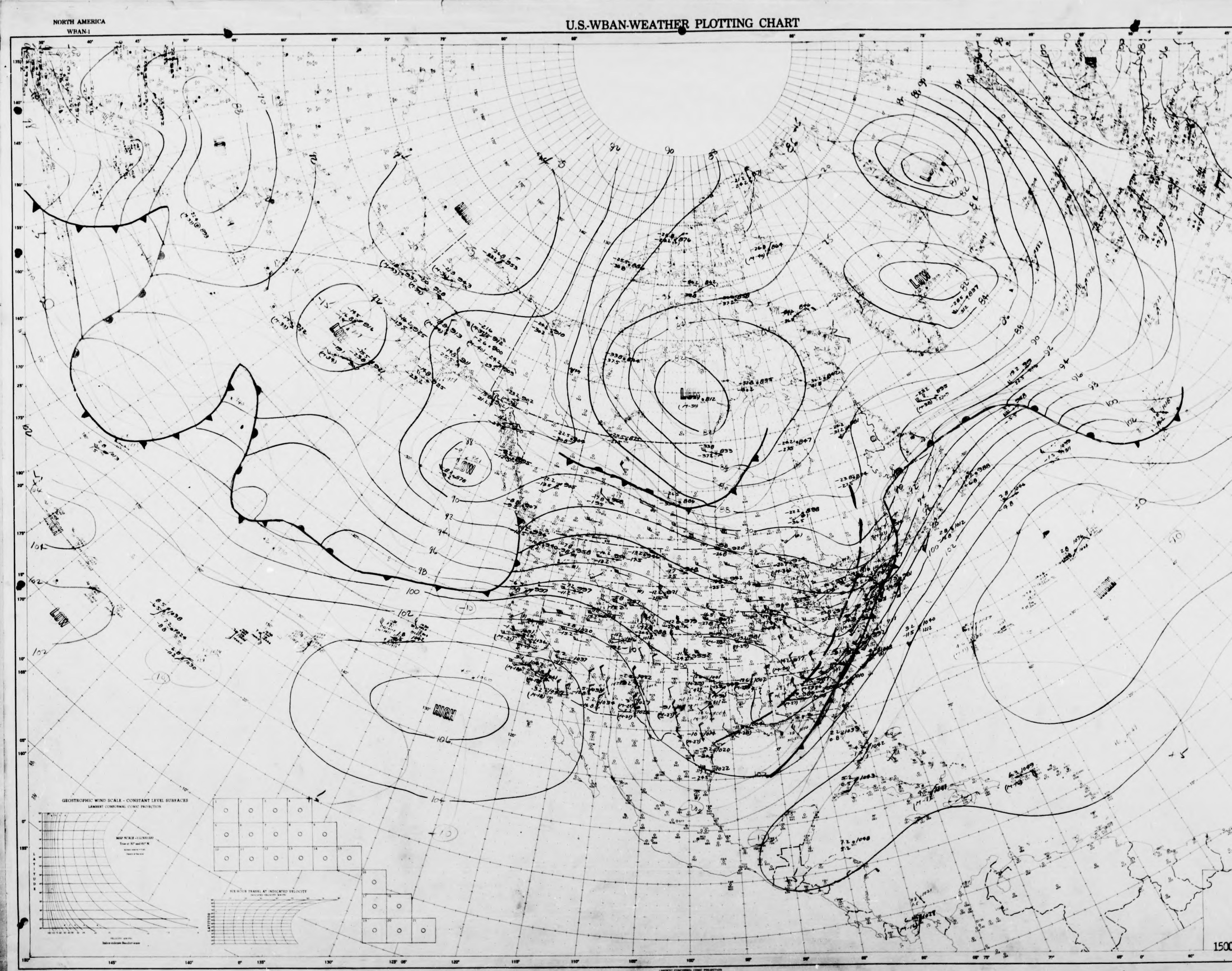

NORTH AMERICA
WBAN-1
U.S.-WBAN-WEATHER PLOTTING CHART
LOW
LOW
LOW
LOW
LOW
HIGH
GEOSTROPHIC WIND SCALE - CONSTANT LEVEL SURFACES
LAMBERT CONFORMAL CONIC PROJECTION
CONSTANT PRESSURE CHART
700 MB
WBAN ANALYSIS CENTER
WASHINGTON, D.C.
1500Z FRIDAY FEB 2 1951

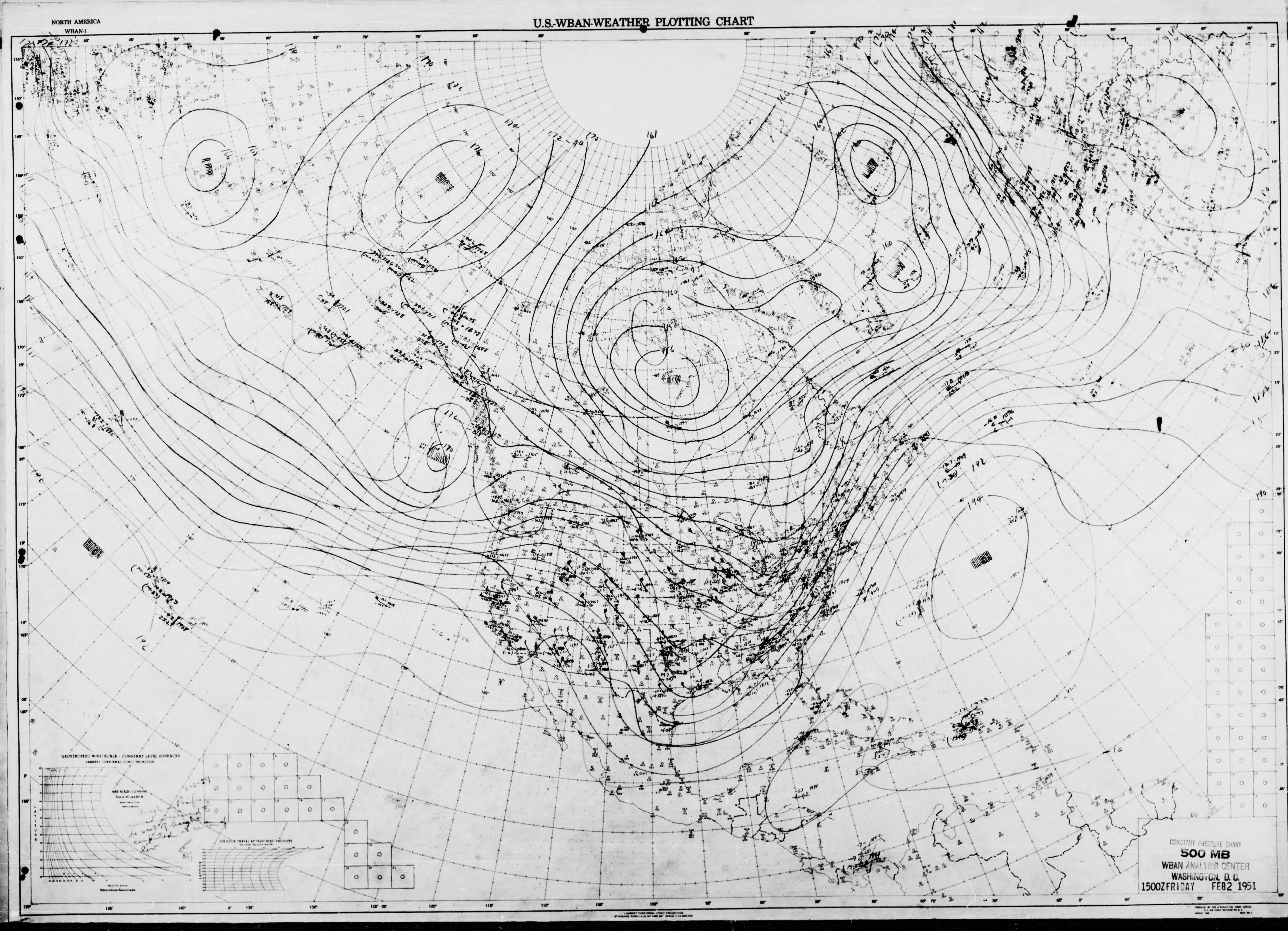
NORTH AMERICA
WBAN-1
U.S.-WBAN-WEATHER PLOTTING CHART
HIGH
LOW
GEOSTROPHIC WIND SCALE - CONSTANT LEVEL SURFACES
LAMBERT CONFORMAL CONIC PROJECTION
CONSTANT PRESSURE CHART
500 MB
WBAN ANALYSIS CENTER
WASHINGTON, D.C.
1500Z FRIDAY FEB 2 1951

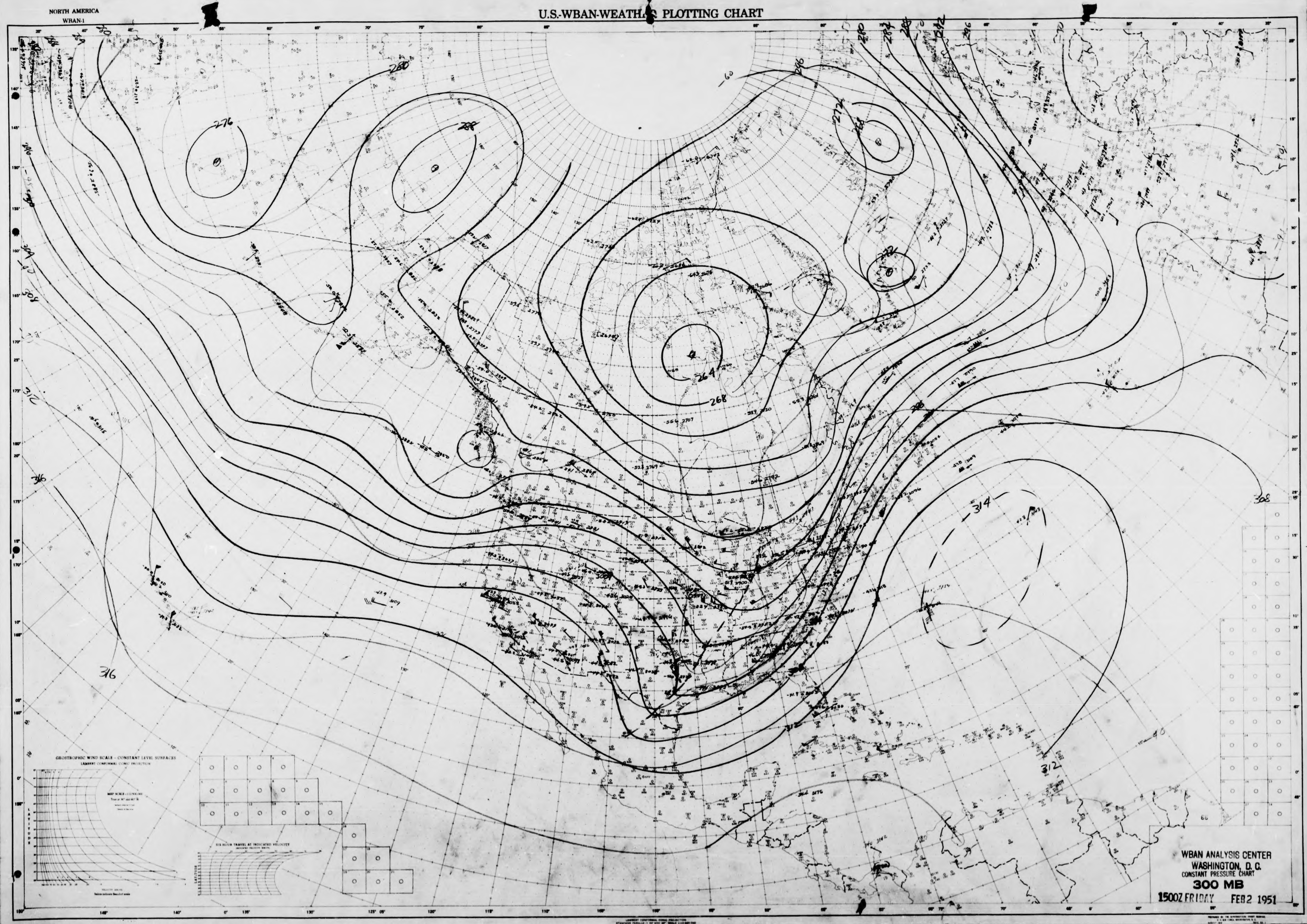
NORTH AMERICA
WBAN-1
U.S.-WBAN-WEATH PLOTTING CHART
GEOSTROPHIC WIND SCALE - CONSTANT LEVEL SURFACES
WBAN ANALYSIS CENTER
WASHINGTON, D.C.
CONSTANT PRESSURE CHART
300 MB
1500Z FRIDAY FEB 2 1951

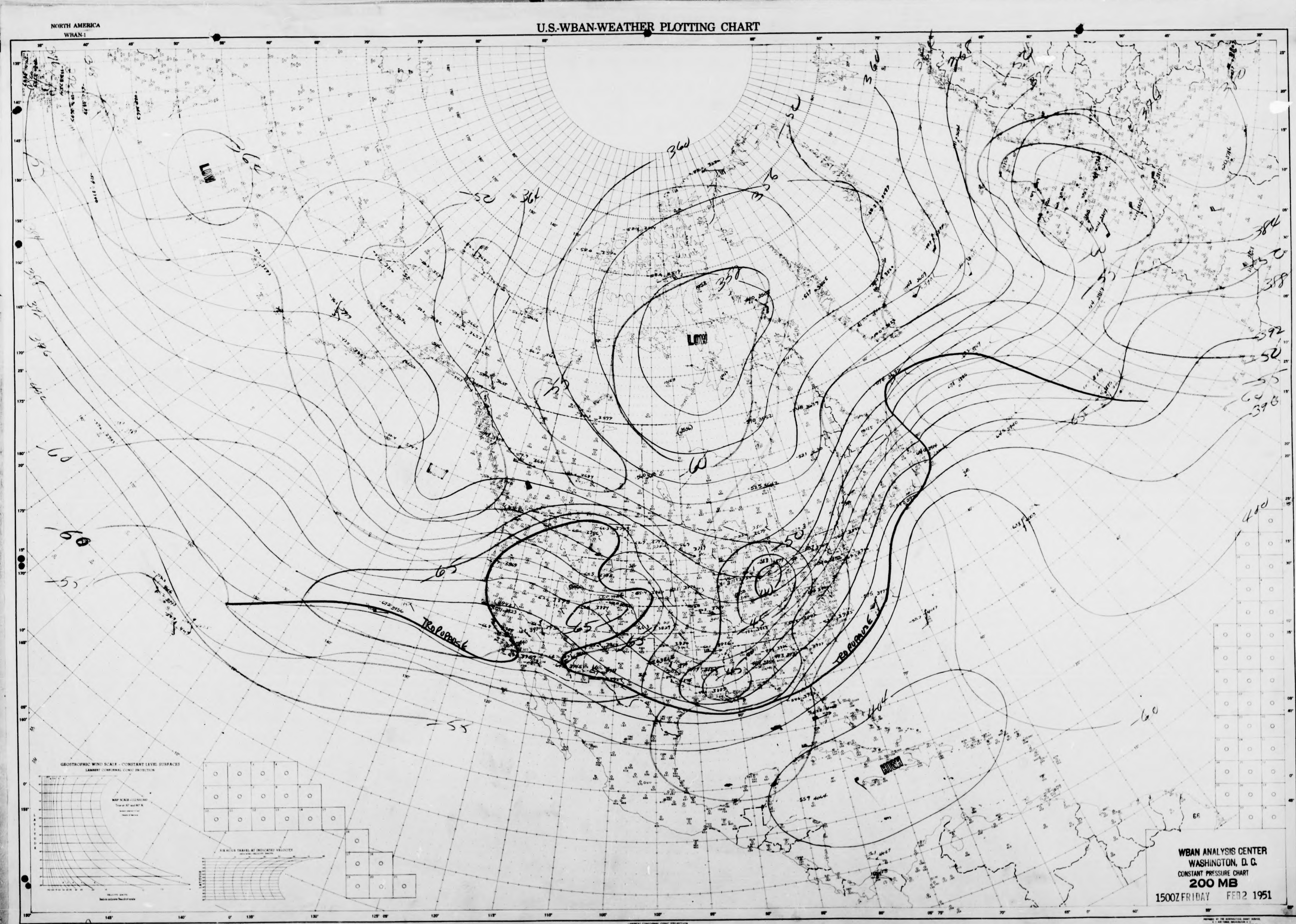
NORTH AMERICA
WBAN-1
U.S.-WBAN-WEATHER PLOTTING CHART
LOW
LOW
HIGH
TROPOPAUSE
TROPOPAUSE
GEOSTROPHIC WIND SCALE - CONSTANT LEVEL SURFACES
WBAN ANALYSIS CENTER
WASHINGTON, D. C.
CONSTANT PRESSURE CHART
200 MB
1500Z FRIDAY FEB 2 1951

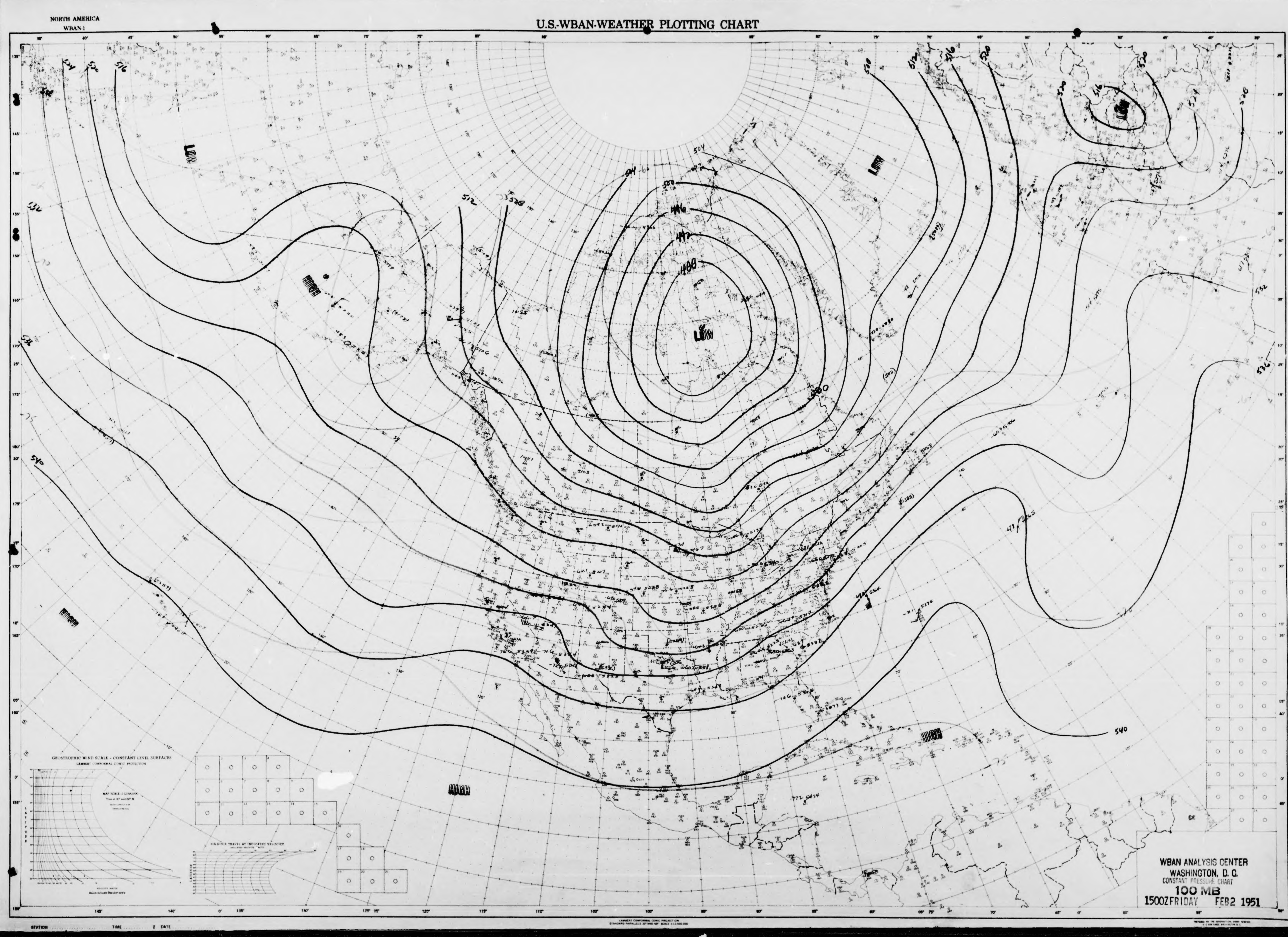

NORTH AMERICA
WBAN 1
U.S.-WBAN-WEATHER PLOTTING CHART
LOW
HIGH
GEOSTROPHIC WIND SCALE - CONSTANT LEVEL SURFACES
SIX HOUR TRAVEL AT INDICATED VELOCITY
WBAN ANALYSIS CENTER
WASHINGTON, D. C.
CONSTANT PRESSURE CHART
100 MB
1500Z FRIDAY FEB 2 1951

NORTH AMERICA
WBAN-1
U.S.-WBAN-WEATHER PLOTTING CHART
GEOSTROPHIC WIND SCALE - CONSTANT LEVEL SURFACES
LAMBERT CONFORMAL CONIC PROJECTION
WBAN ANALYSIS CENTER
WASHINGTON, D. C.
1000 MB
0300Z SATURDAY FEB 3 1951

NORTH AMERICA
WBAN-1

U.S.-WBAN-WEATHER PLOTTING CHART

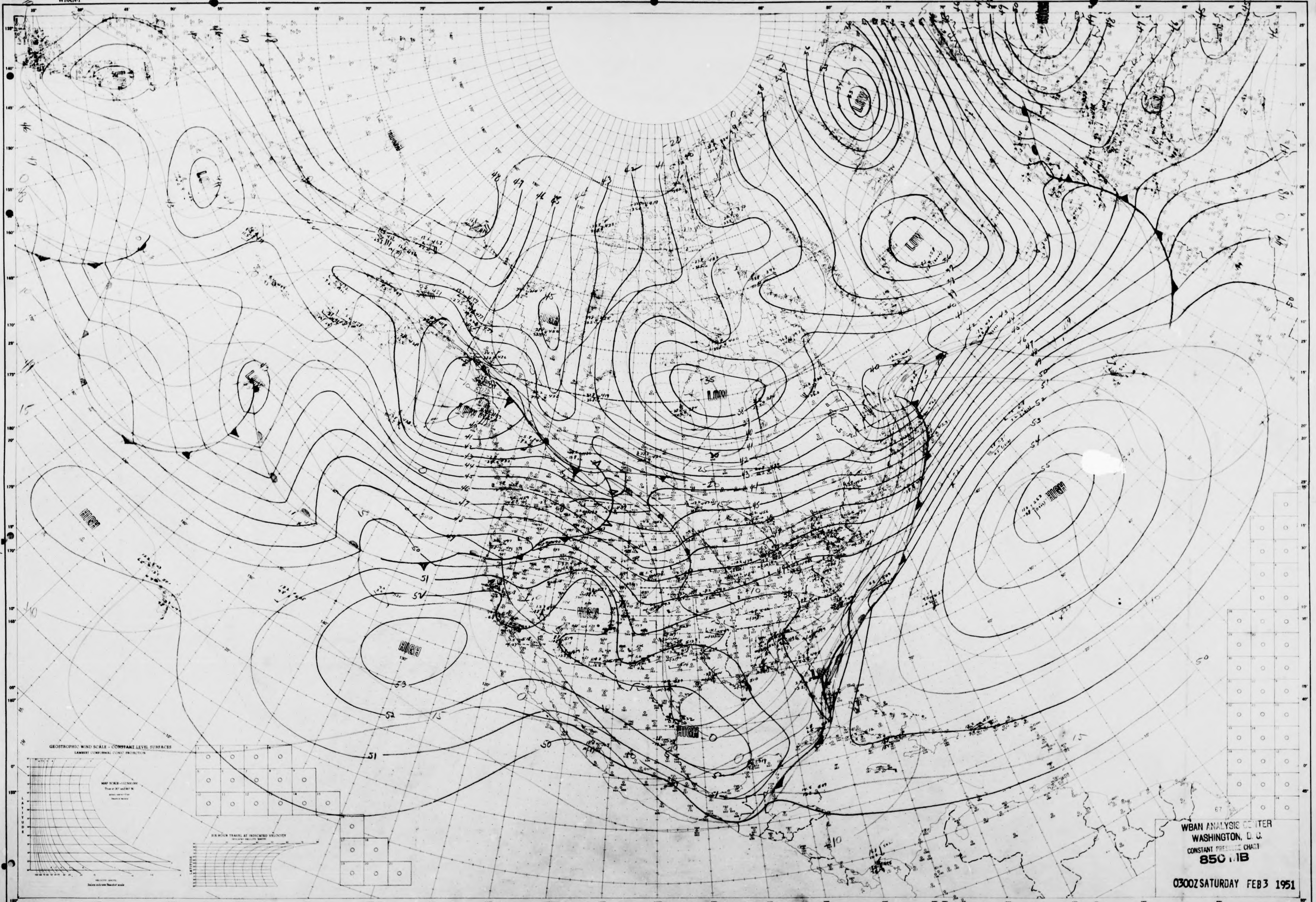

NORTH AMERICA
WBAN-1

# U.S.-WBAN-WEATHER PLOTTING CHART

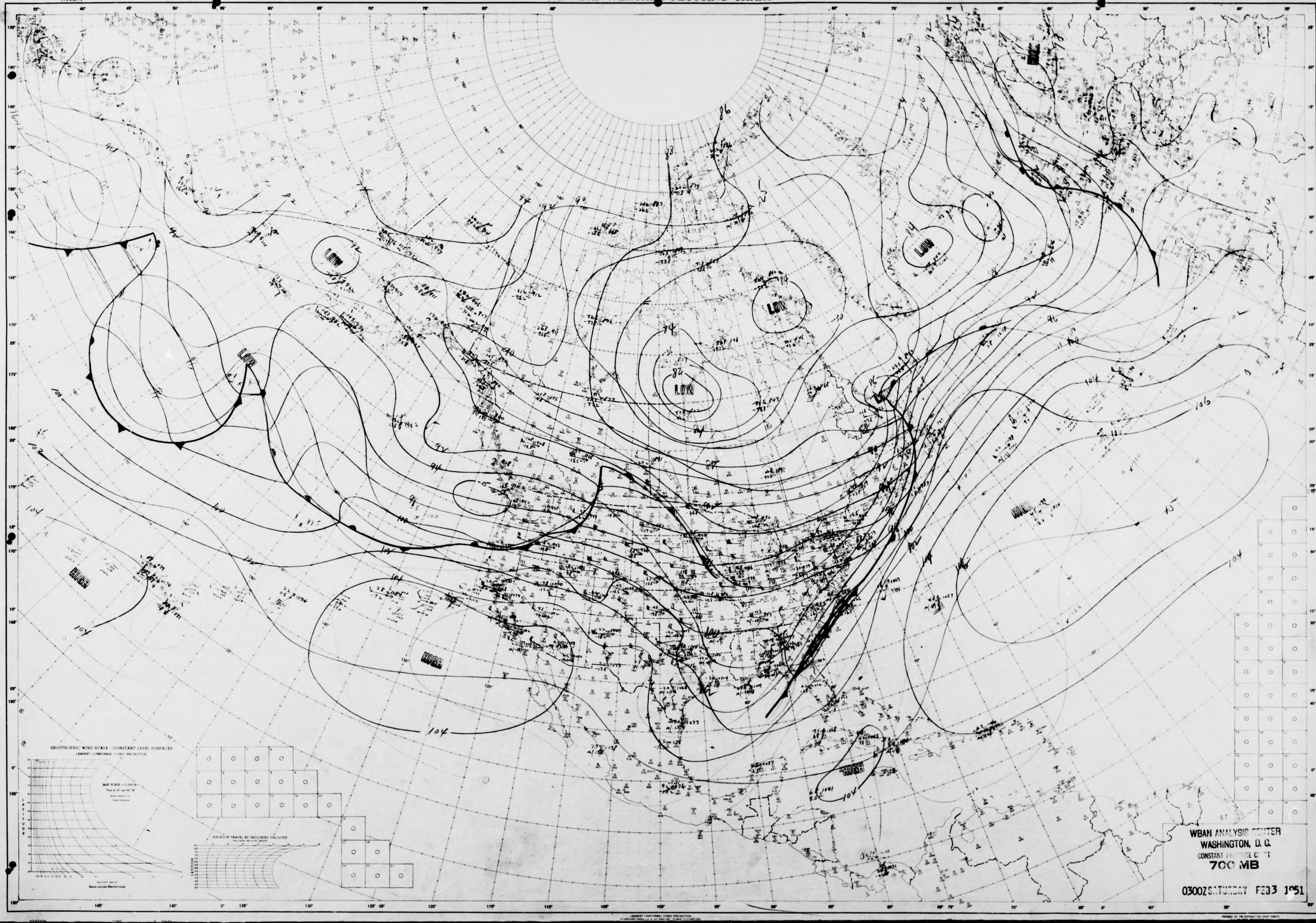

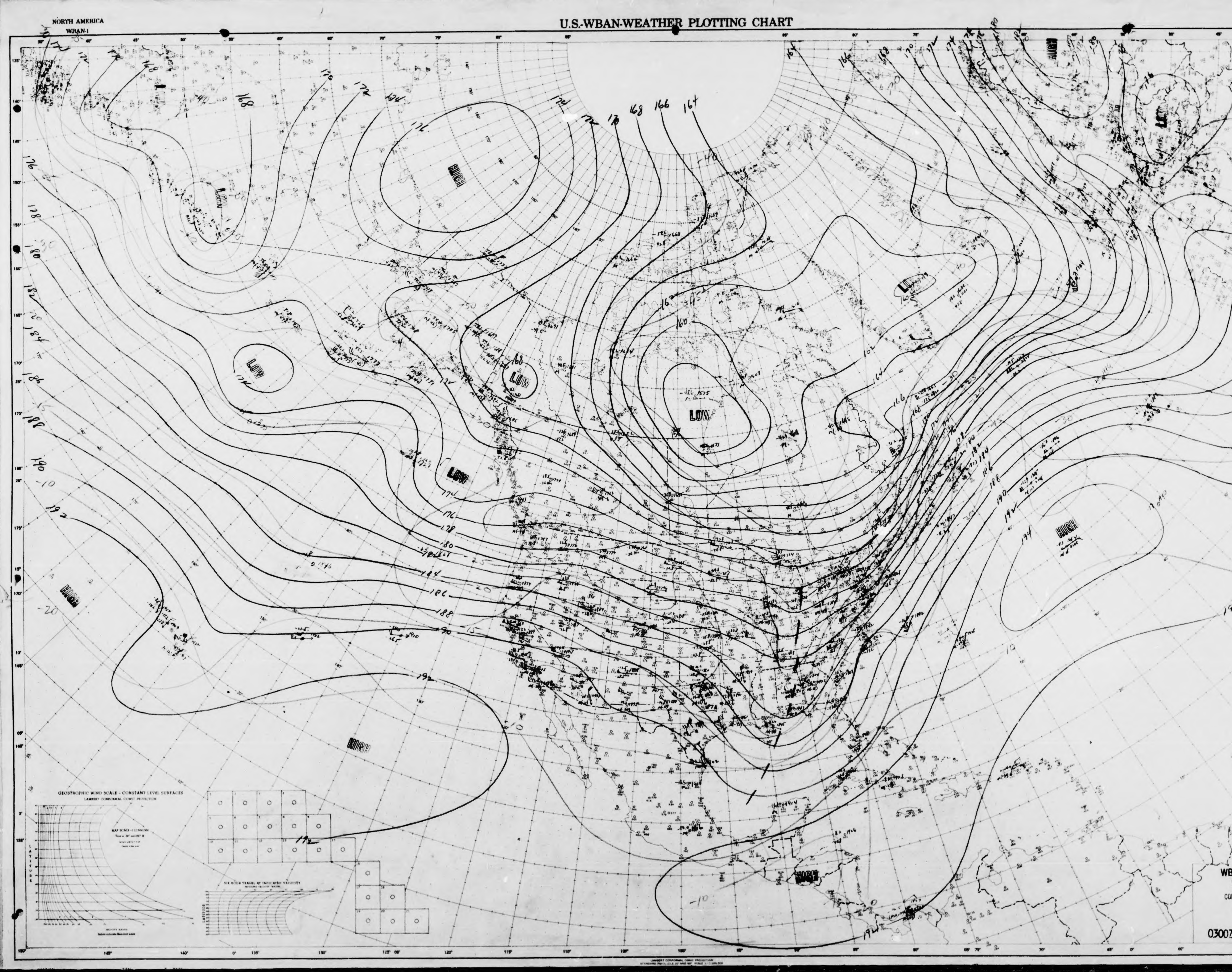

NORTH AMERICA
WBAN-1
U.S.-WBAN-WEATHER PLOTTING CHART
HIGH
LOW
LOW
LOW
LOW
LOW
LOW
HIGH
HIGH
HIGH
HIGH
GEOSTROPHIC WIND SCALE - CONSTANT LEVEL SURFACES
LAMBERT CONFORMAL CONIC PROJECTION
WBAN ANALYSIS CENTER
WASHINGTON
500 MB
0300Z SATURDAY FEB 3 1951

NORTH AMERICA
WBAN-1

# U.S.-WBAN-WEATHER PLOTTING CHART

NORTH AMERICA
WBAN-1

# U.S.-WBAN-WEATHER PLOTTING CHART

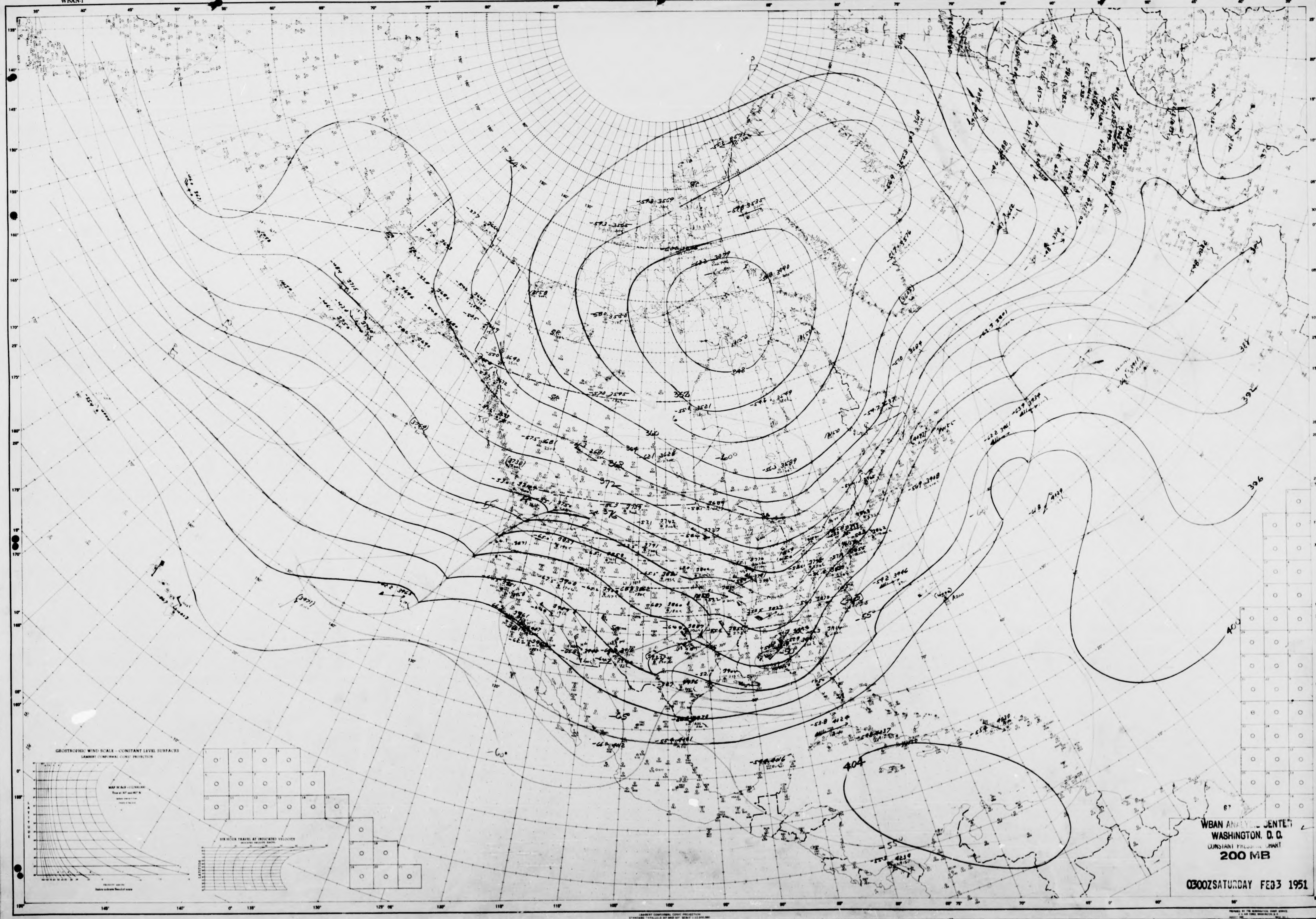

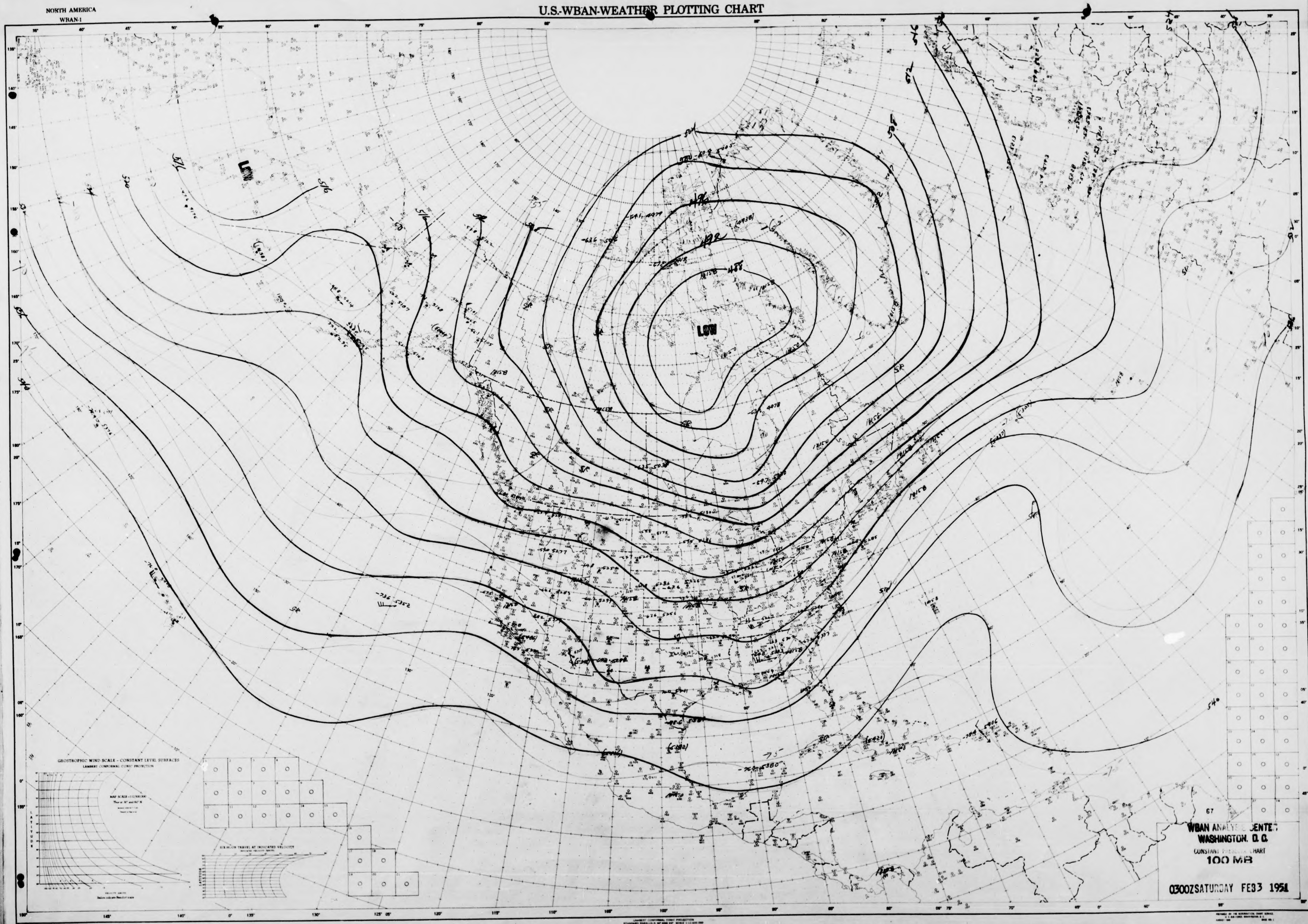
NORTH AMERICA
WBAN-1
U.S.-WBAN-WEATHER PLOTTING CHART
LOW
LOW
GEOSTROPHIC WIND SCALE - CONSTANT LEVEL SURFACES
LAMBERT CONFORMAL CONIC PROJECTION
67
WASHINGTON. D.C.
100 MB
0300ZSATURDAY FEB3 1951

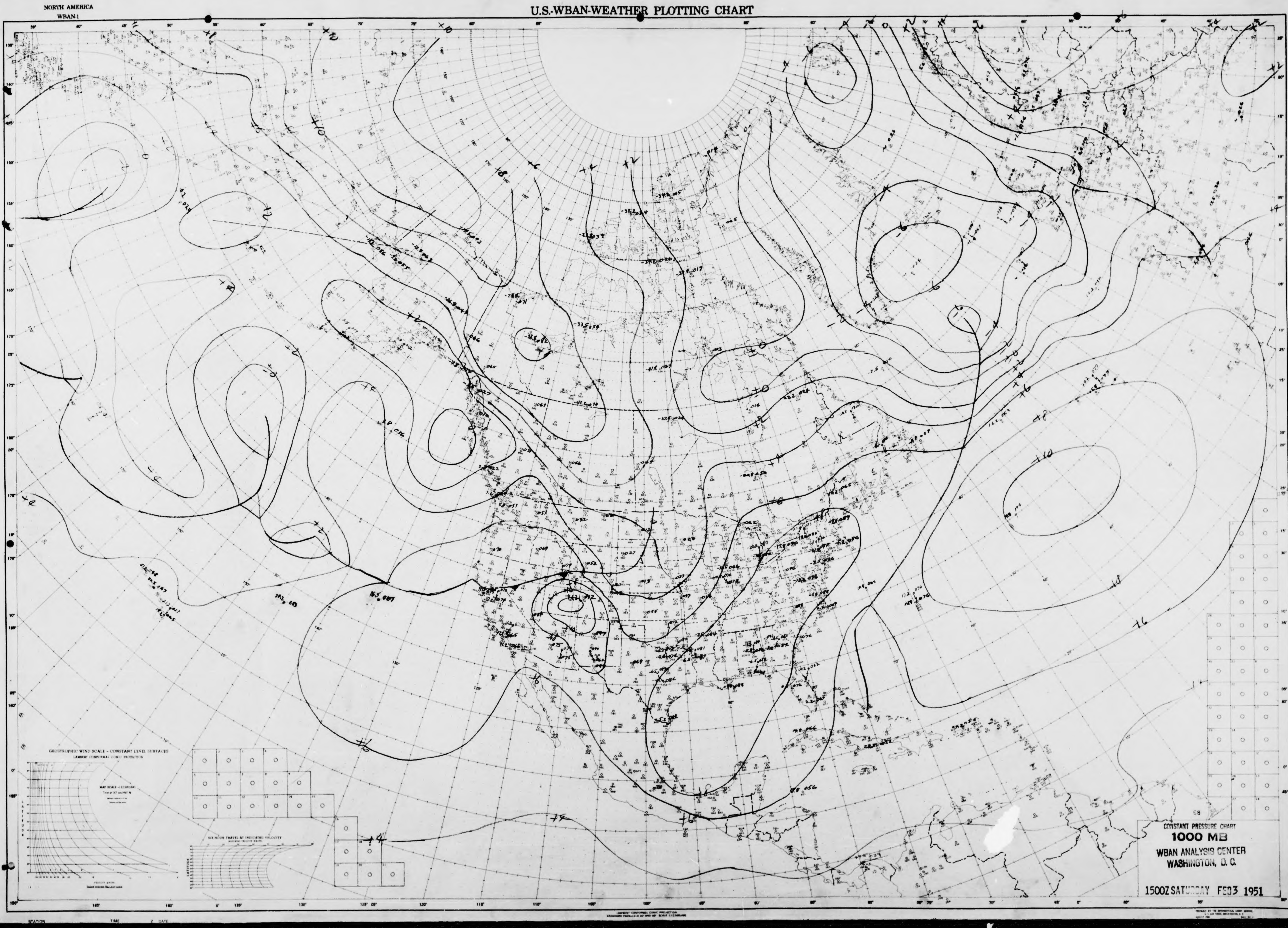
NORTH AMERICA
WBAN-1
U.S.-WBAN-WEATHER PLOTTING CHART
GEOSTROPHIC WIND SCALE - CONSTANT LEVEL SURFACES
LAMBERT CONFORMAL CONIC PROJECTION
CONSTANT PRESSURE CHART
1000 MB
WBAN ANALYSIS CENTER
WASHINGTON, D. C.
1500Z SATURDAY FEB 3 1951

NORTH AMERICA
WBAN-1

# U.S.-WBAN-WEATHER PLOTTING CHART

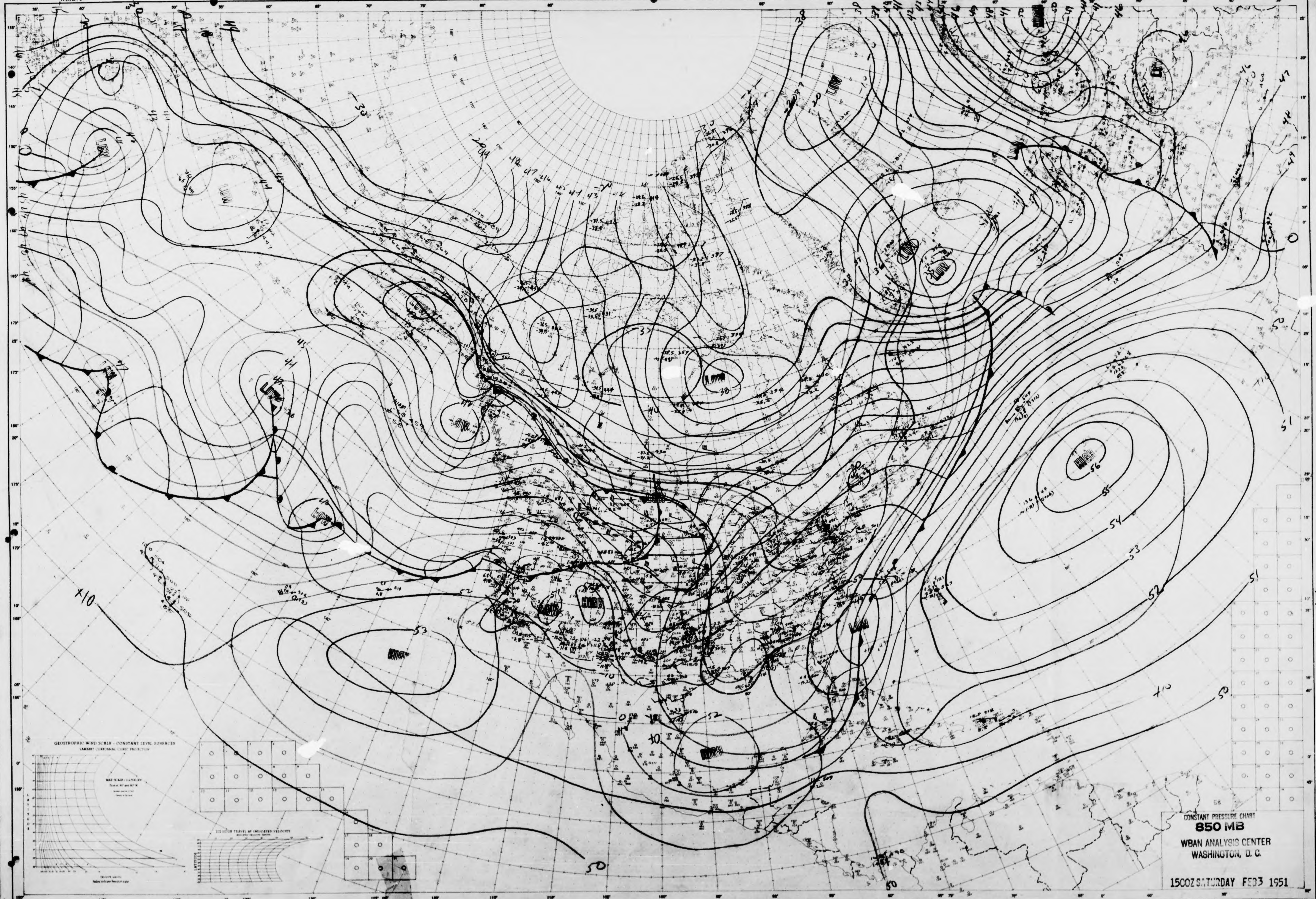

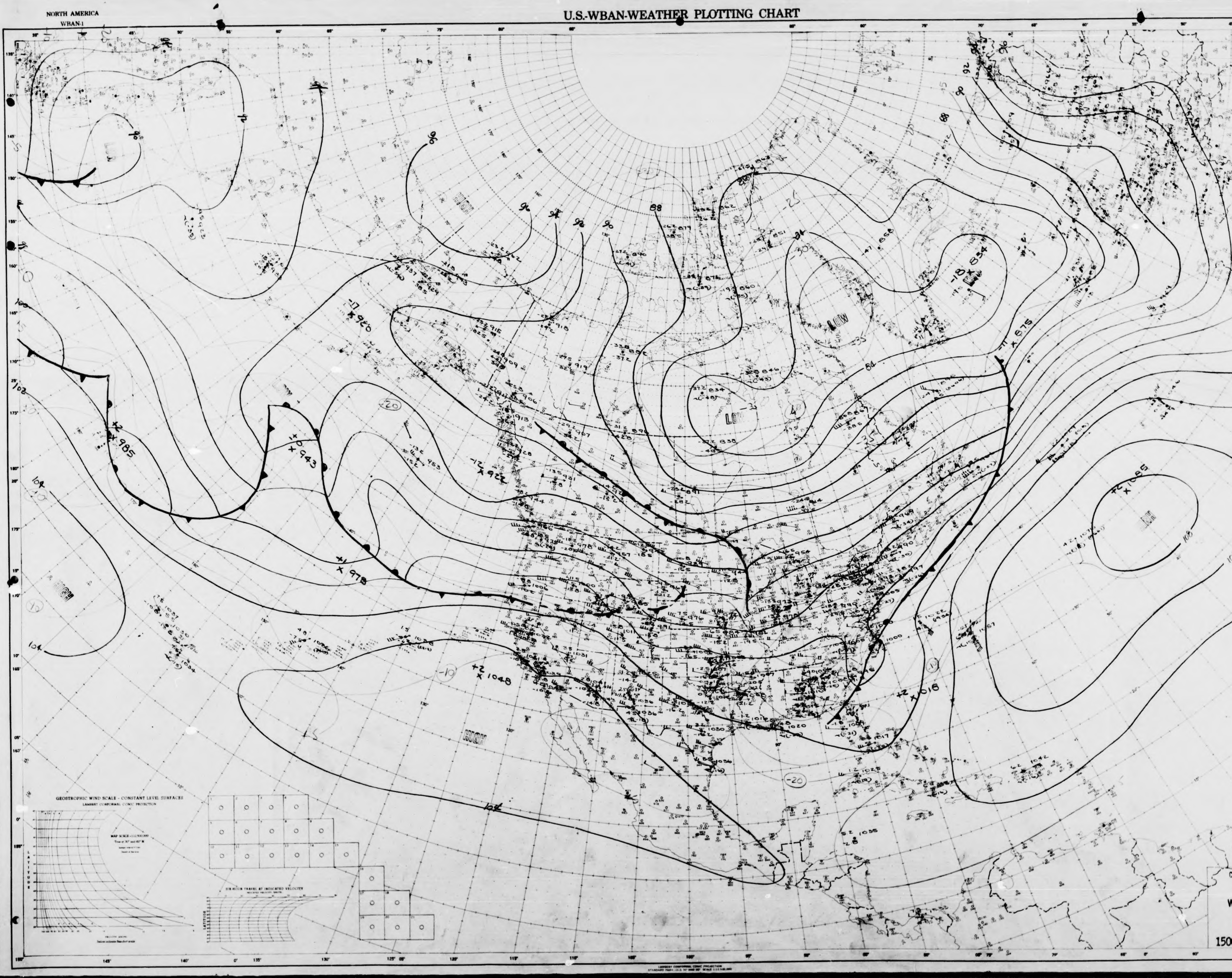
NORTH AMERICA
WBAN-1
U.S.-WBAN-WEATHER PLOTTING CHART
LOW
LOW
LOW
HIGH
HIGH
HIGH
GEOSTROPHIC WIND SCALE - CONSTANT LEVEL SURFACES
LAMBERT CONFORMAL CONIC PROJECTION
CONSTANT PRESSURE CHART
700 MB
WBAN ANALYSIS CENTER
WASHINGTON, D. C.
1500Z SATURDAY FEB 3 1951

NORTH AMERICA
WBAN-1

U.S.-WBAN-WEATHER PLOTTING CHART

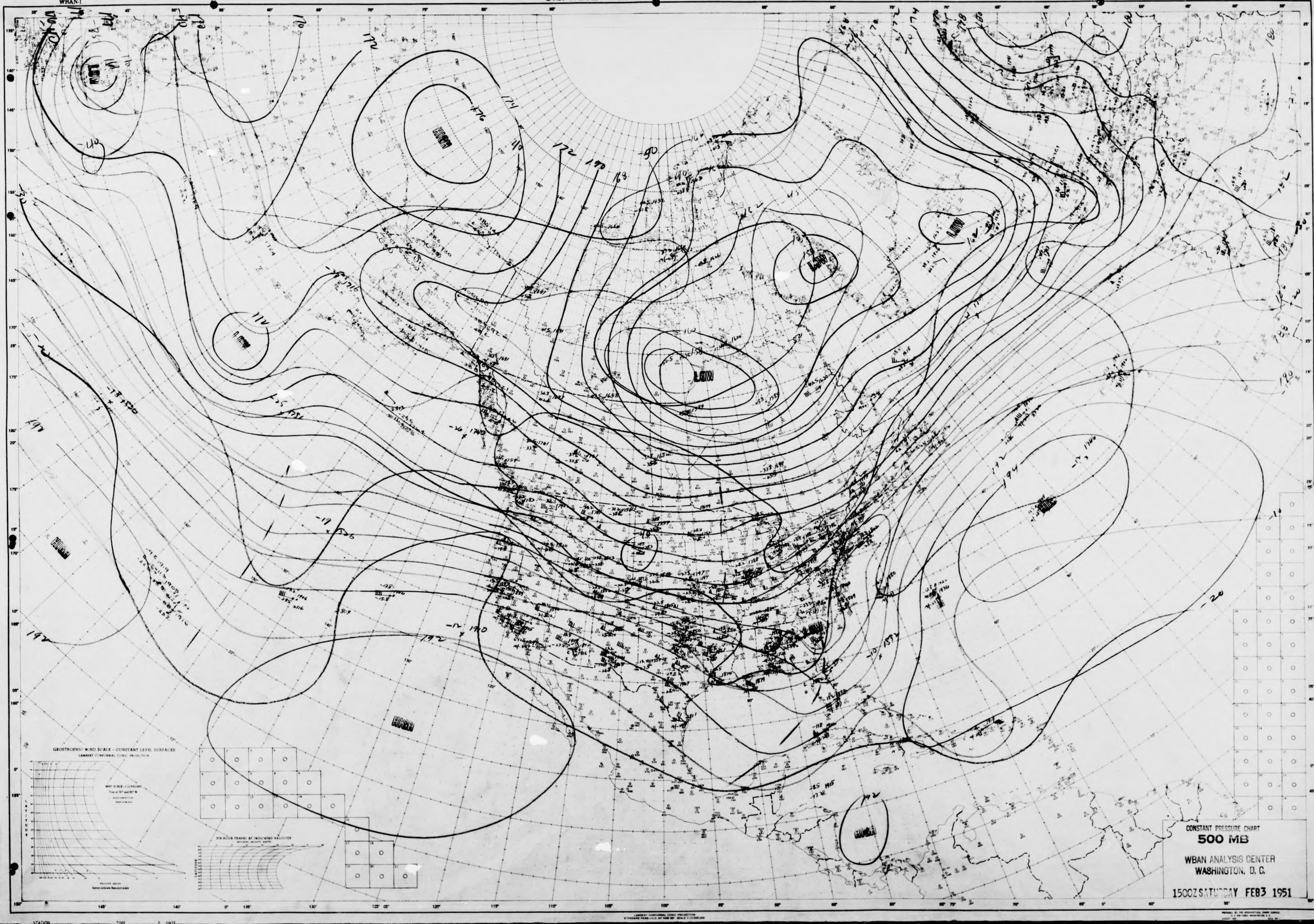

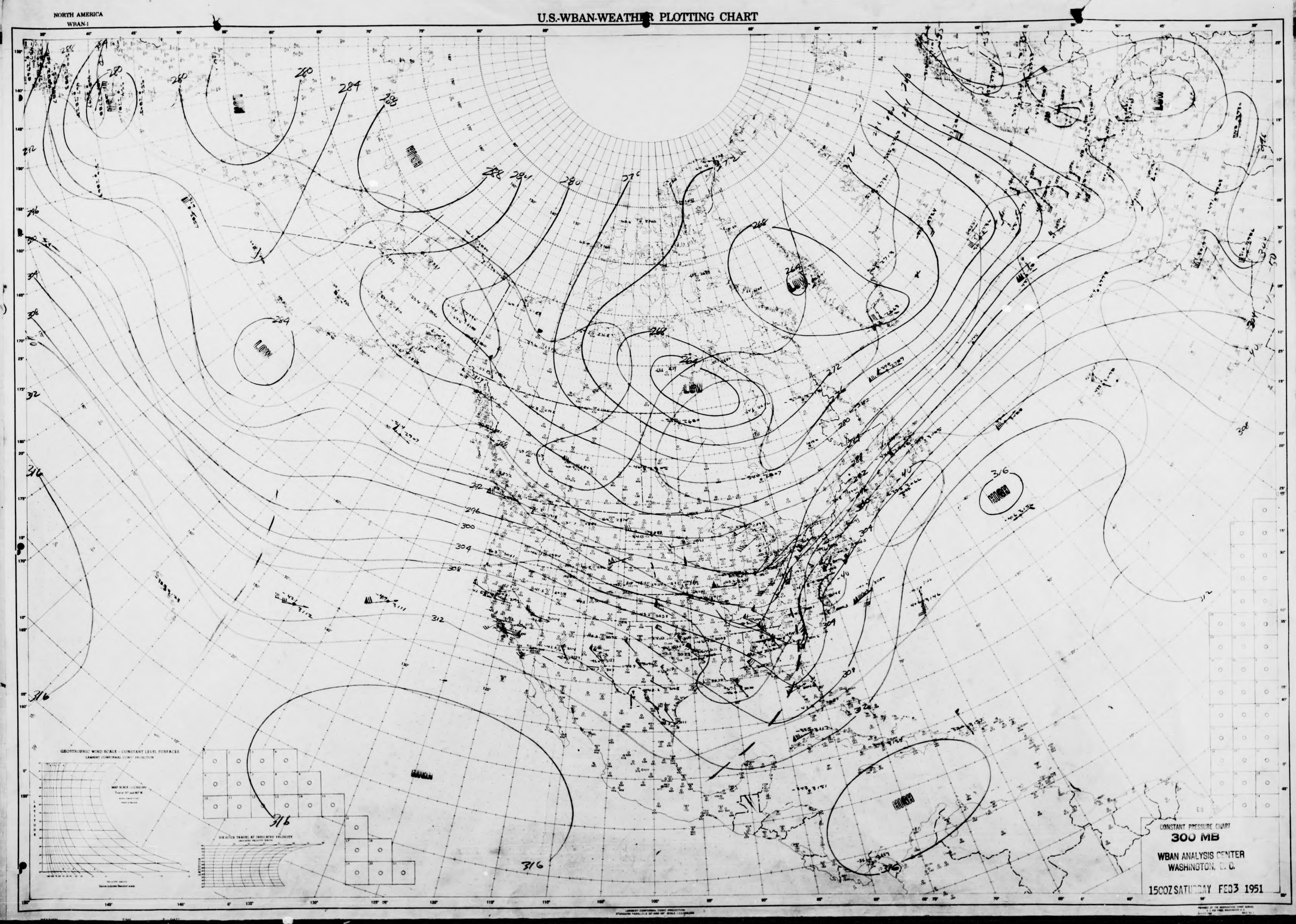
NORTH AMERICA
WBAN-1
U.S.-WBAN-WEATHER PLOTTING CHART
GEOSTROPHIC WIND SCALE - CONSTANT LEVEL SURFACES
LAMBERT CONFORMAL CONIC PROJECTION
CONSTANT PRESSURE CHART
300 MB
WBAN ANALYSIS CENTER
WASHINGTON, D. C.
1500Z SATURDAY FEB 3 1951

NORTH AMERICA
WBAN-1

U.S.-WBAN-WEATHER PLOTTING CHART

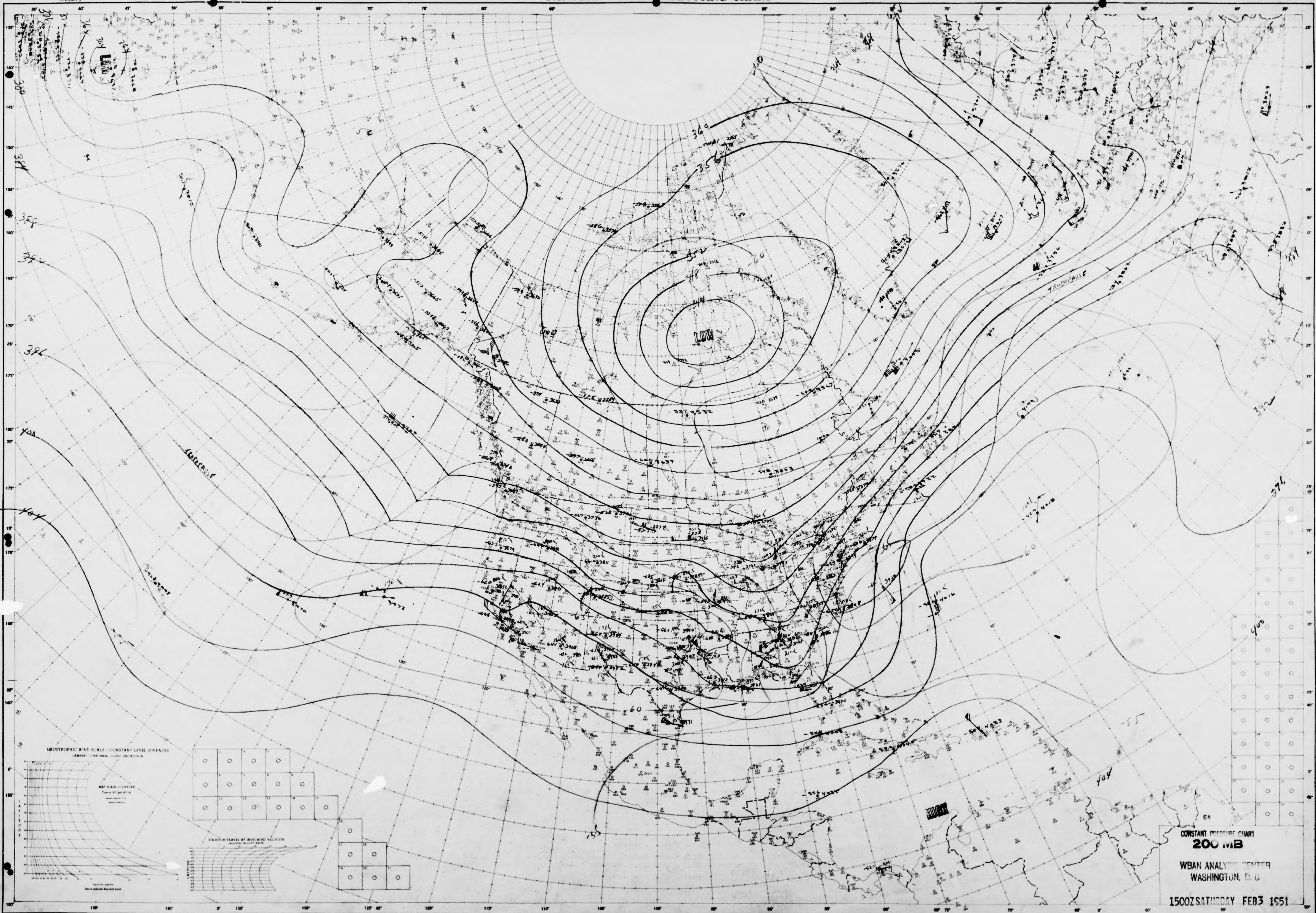


STATION TIME DATE

NORTH AMERICA
WBAN-1

# U.S.-WBAN-WEATHER PLOTTING CHART

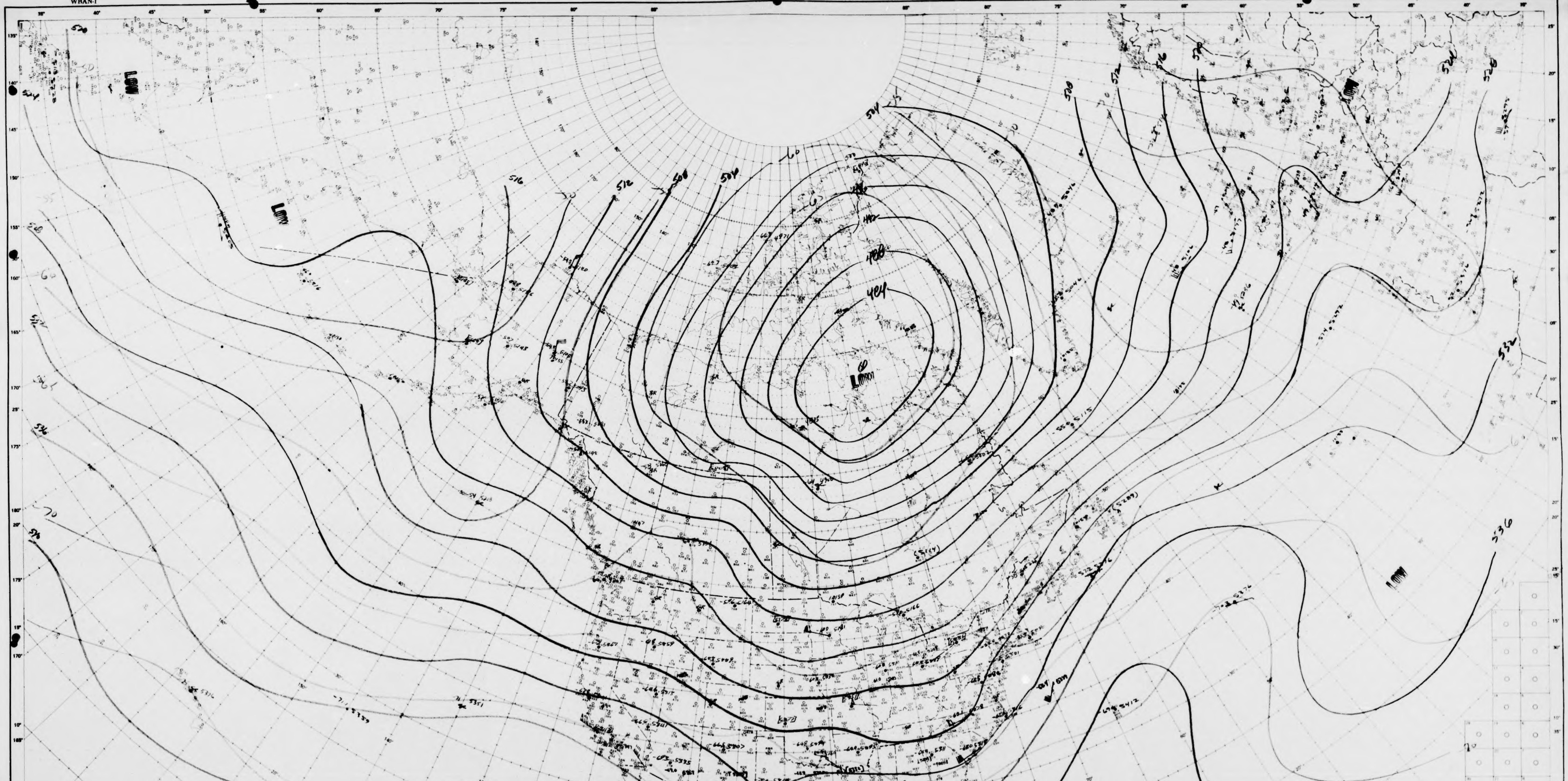

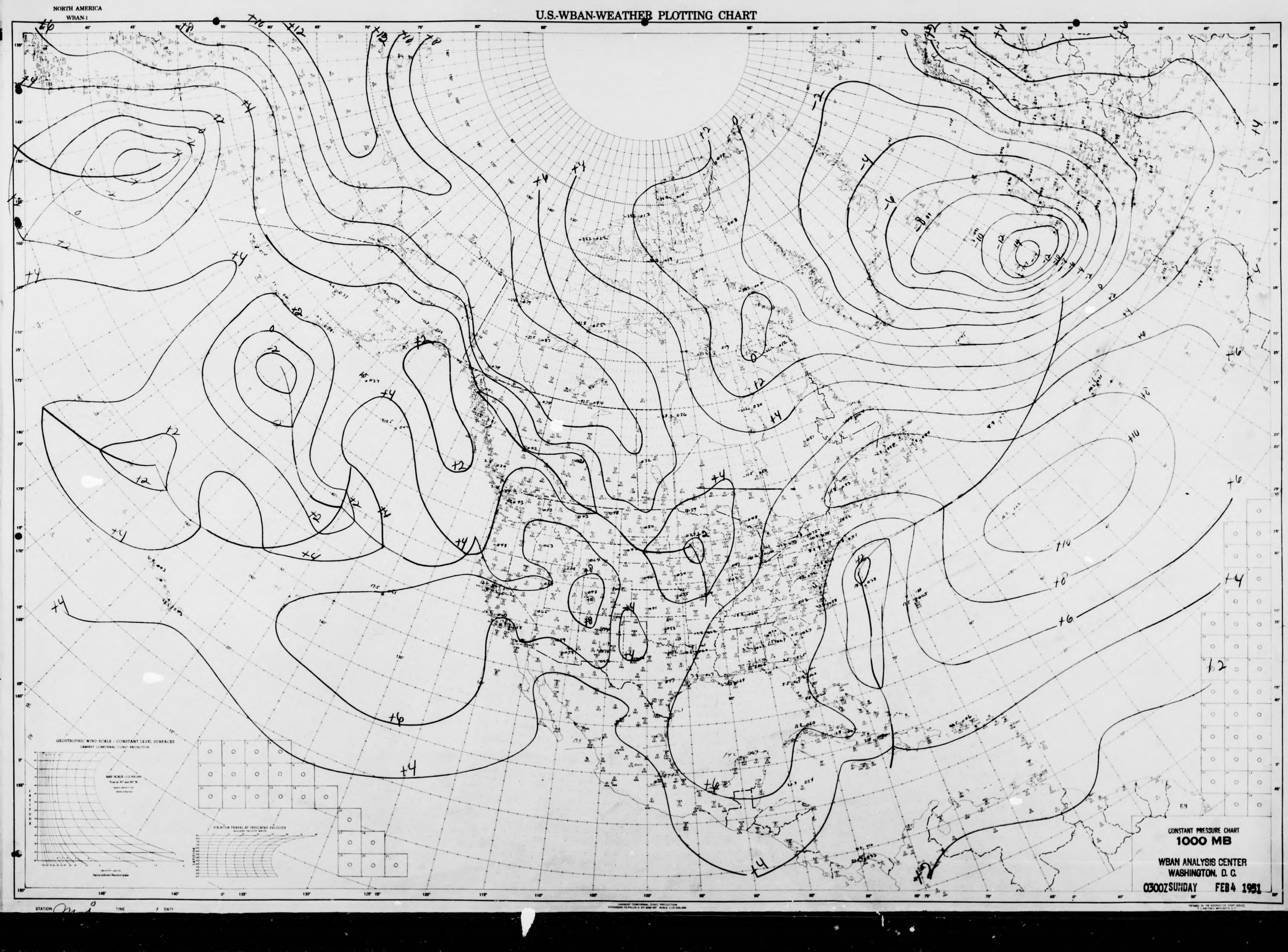
NORTH AMERICA
WBAN-1
U.S.-WBAN-WEATHER PLOTTING CHART
GEOSTROPHIC WIND SCALE - CONSTANT LEVEL SURFACES
CONSTANT PRESSURE CHART
1000 MB
WBAN ANALYSIS CENTER
WASHINGTON, D. C.
0300Z SUNDAY FEB 4 1951

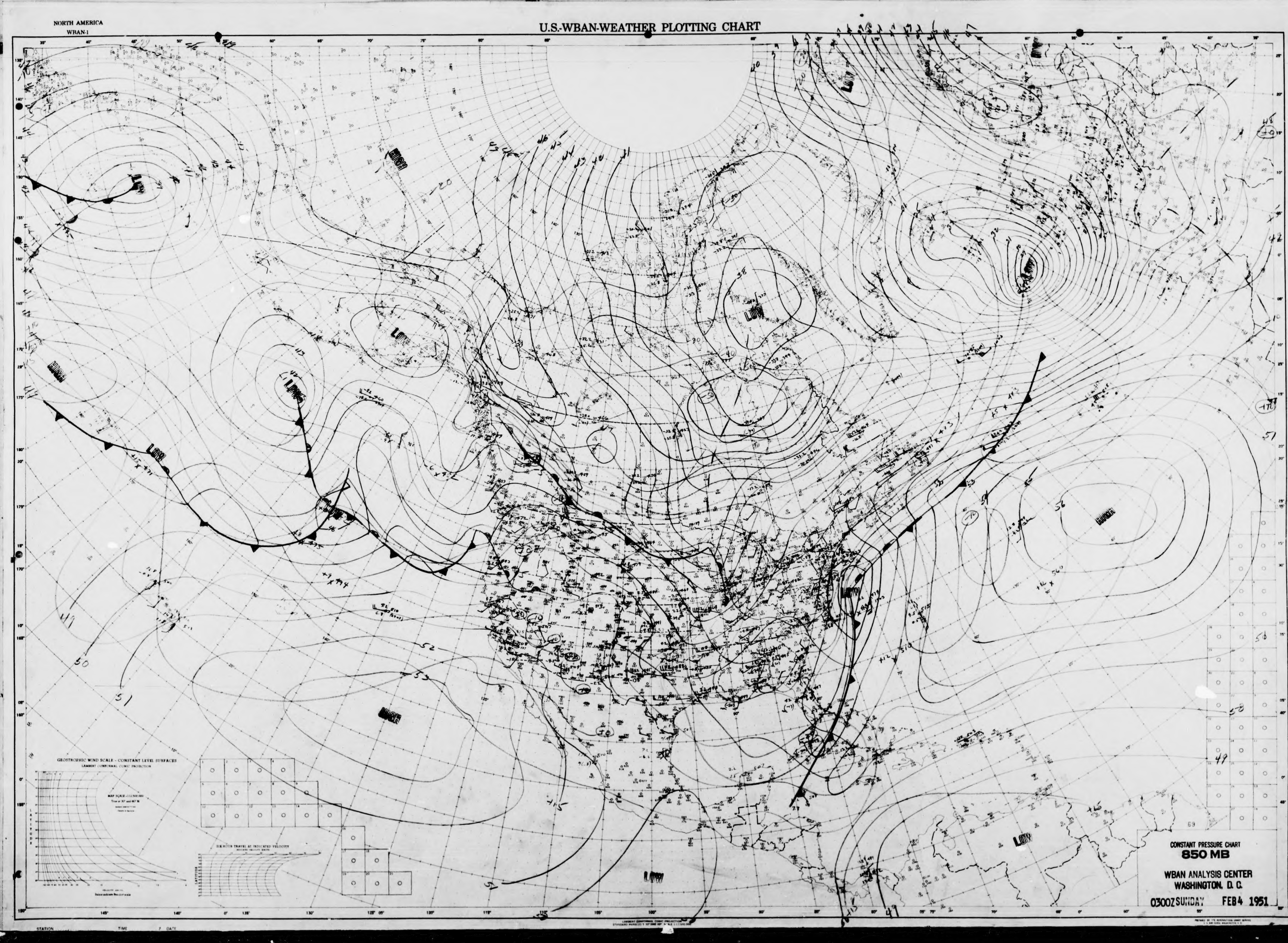
NORTH AMERICA
WBAN-1
U.S.-WBAN-WEATHER PLOTTING CHART
GEOSTROPHIC WIND SCALE - CONSTANT LEVEL SURFACES
LAMBERT CONFORMAL CONIC PROJECTION
SIX HOUR TRAVEL AT INDICATED VELOCITY
HIGH
LOW
CONSTANT PRESSURE CHART
850 MB
WBAN ANALYSIS CENTER
WASHINGTON, D. C.
0300Z SUNDAY FEB 4 1951
STATION
TIME
DATE

NORTH AMERICA
WBAN-1
U.S.-WBAN-WEATHER PLOTTING CHART
LOW
HIGH
GEOSTROPHIC WIND SCALE - CONSTANT LEVEL SURFACES
CONSTANT PRESSURE CHART
700 MB
WBAN ANALYSIS CENTER
WASHINGTON, D. C.
0300Z SUNDAY FEB 4 1951

NORTH AMERICA
WBAN-1

# U.S.-WBAN-WEATHER PLOTTING CHART

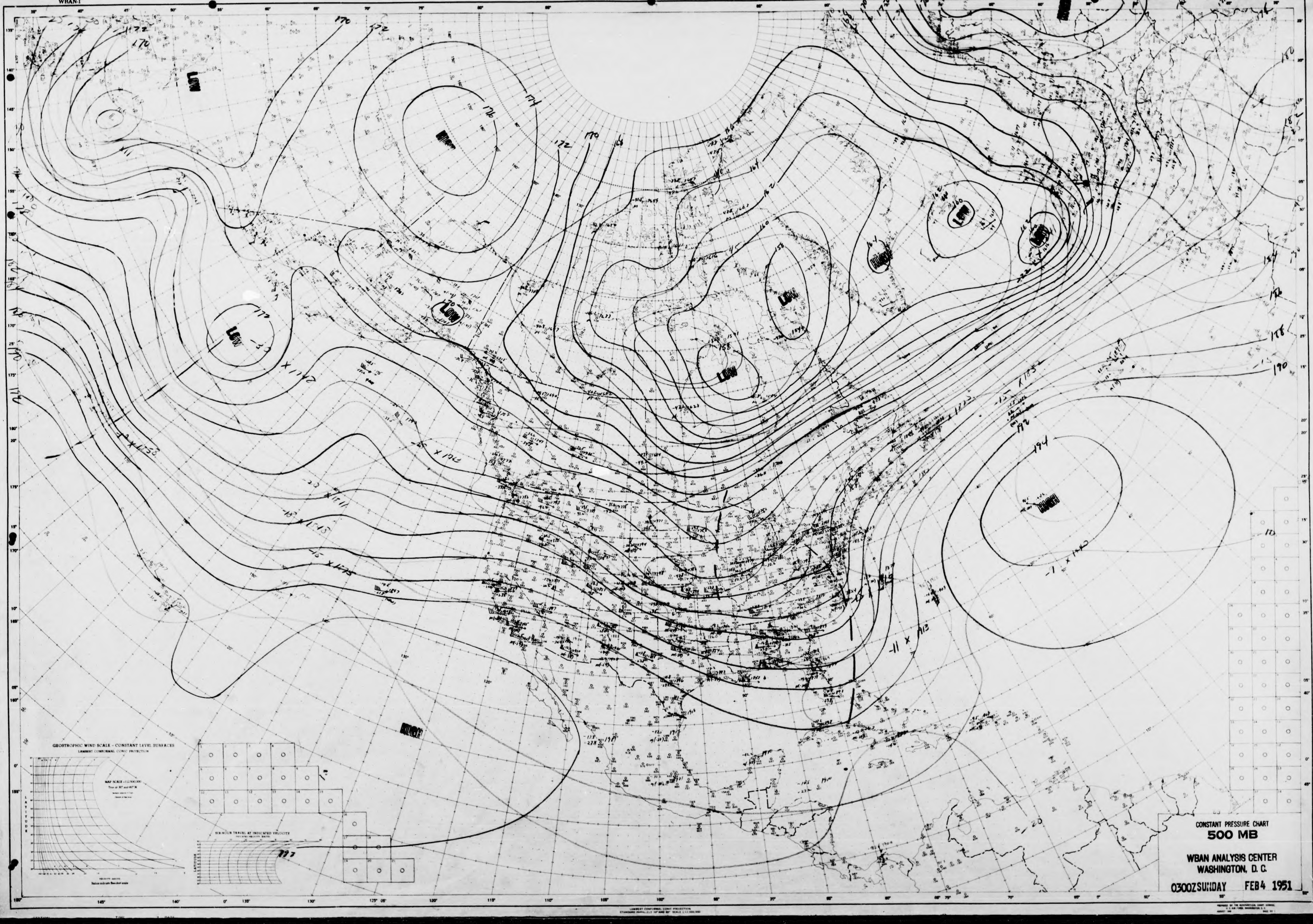

NORTH AMERICA
WBAN-1

# U.S.-WBAN-WEATHER PLOTTING CHART

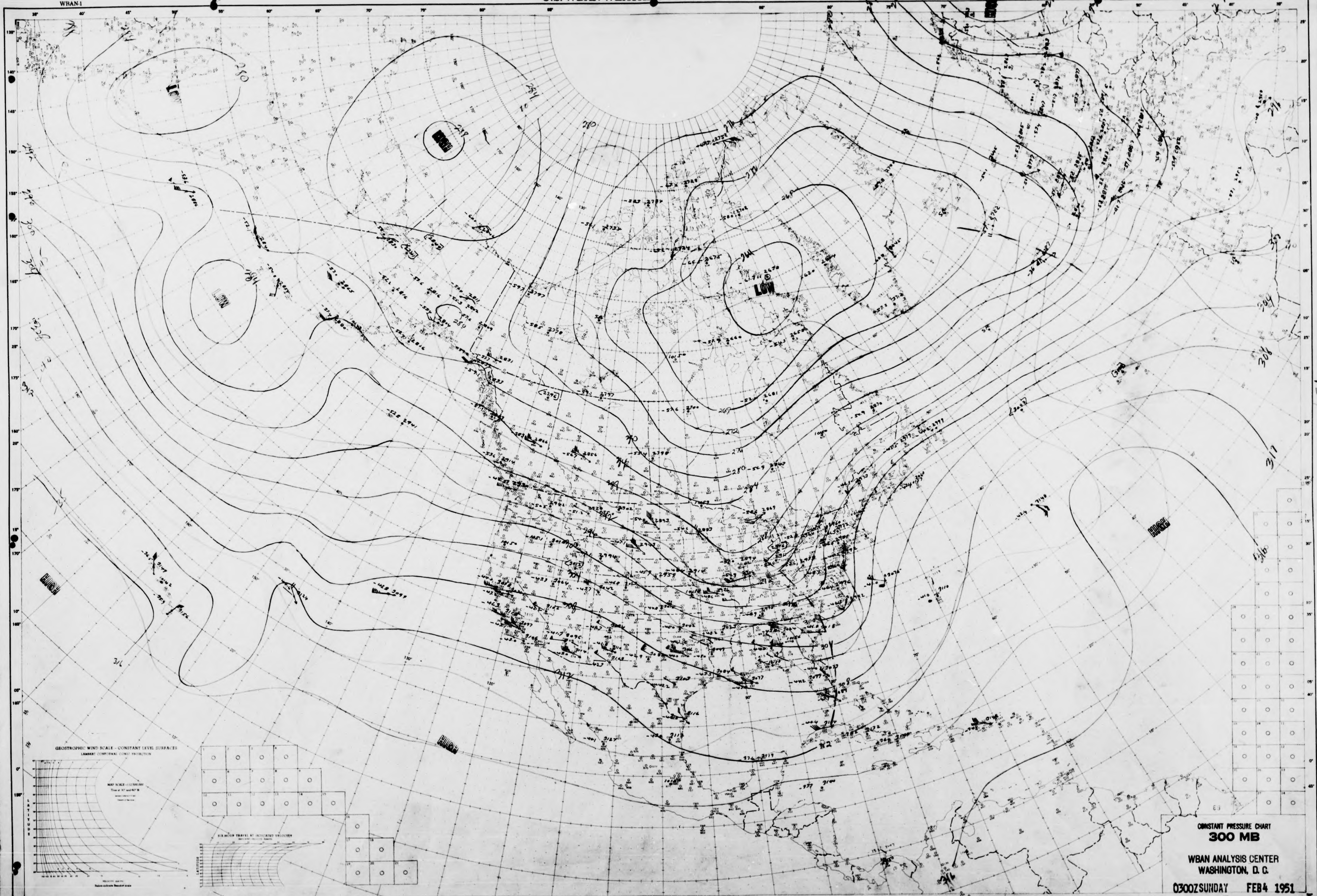

NORTH AMERICA
WBAN-1

U.S.-WBAN-WEATHER PLOTTING CHART

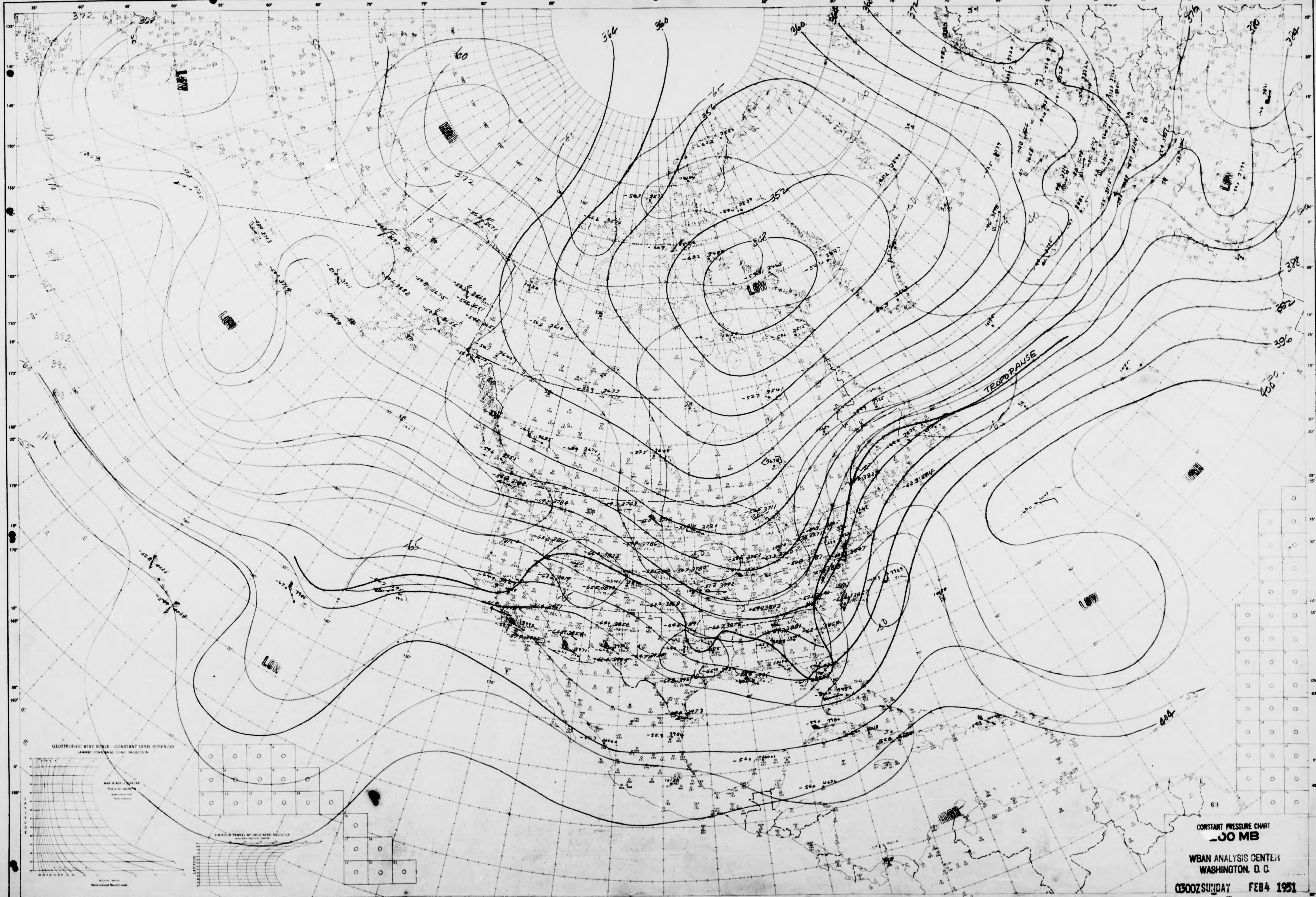

NORTH AMERICA
WBAN-1

# U.S.-WBAN-WEATHER PLOTTING CHART

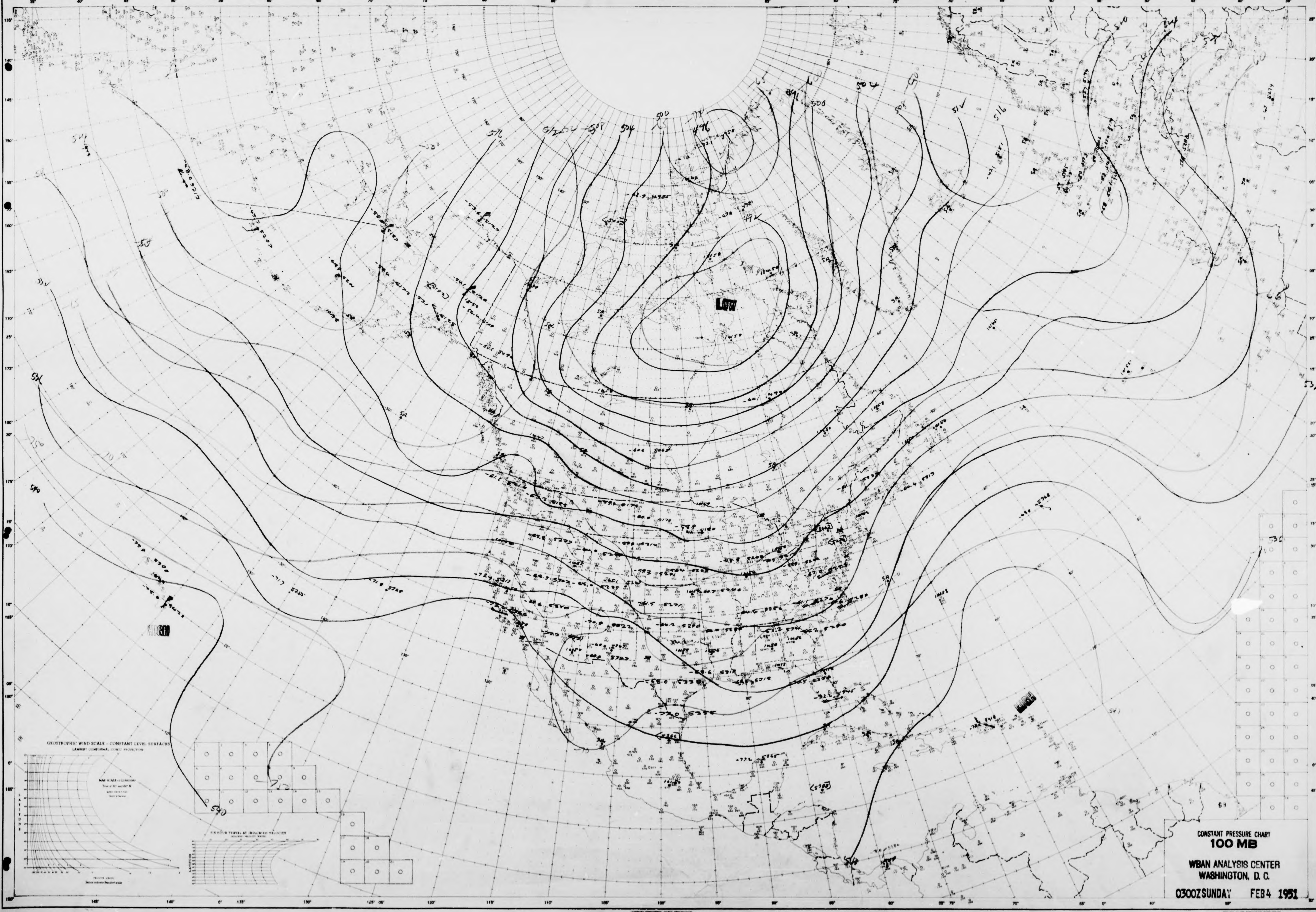


STATION TIME Z DATE

NORTH AMERICA
WBAN-1

# U.S.-WBAN-WEATHER PLOTTING CHART

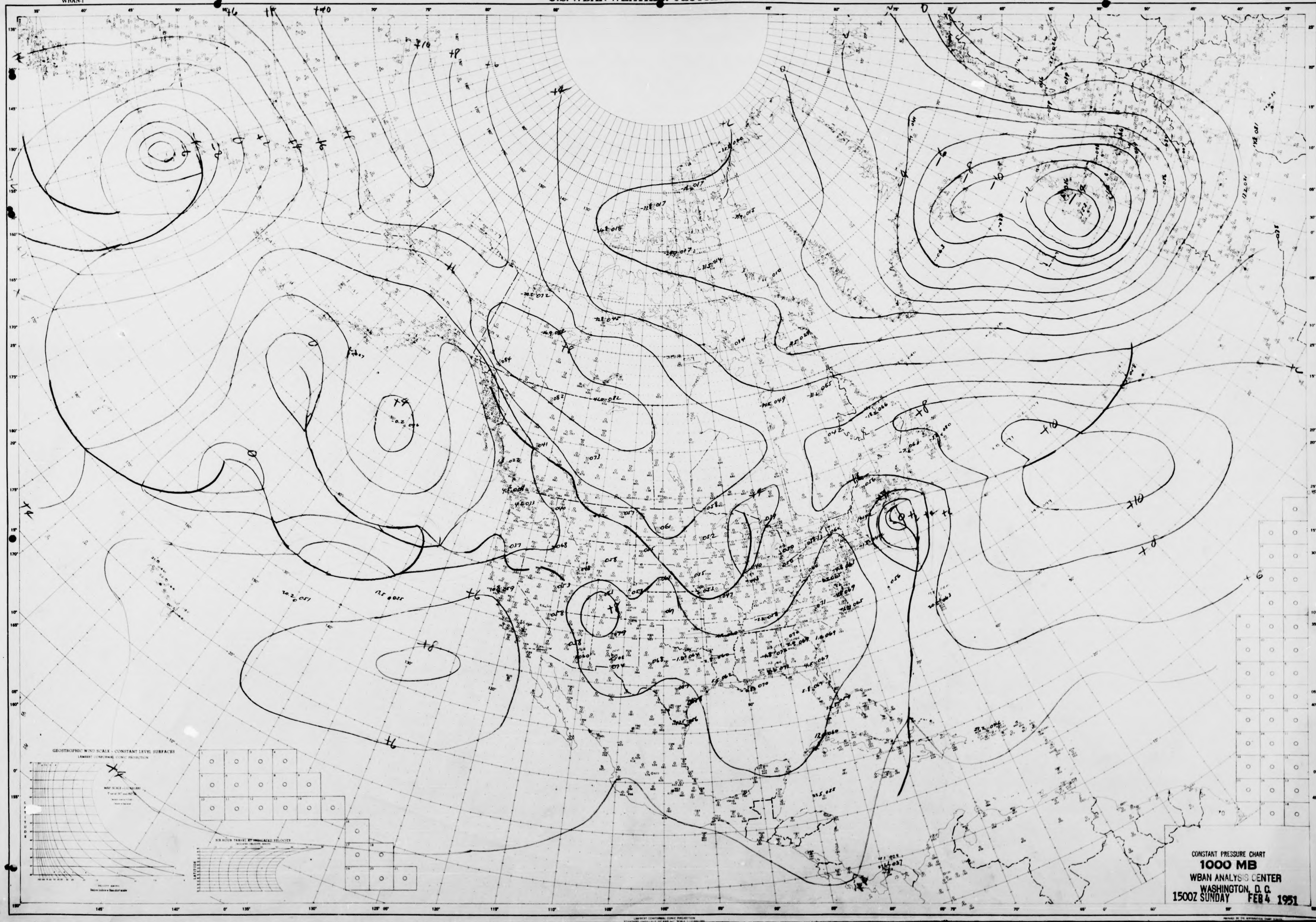

NORTH AMERICA
WBAN-1

# U.S.-WBAN-WEATHER PLOTTING CHART

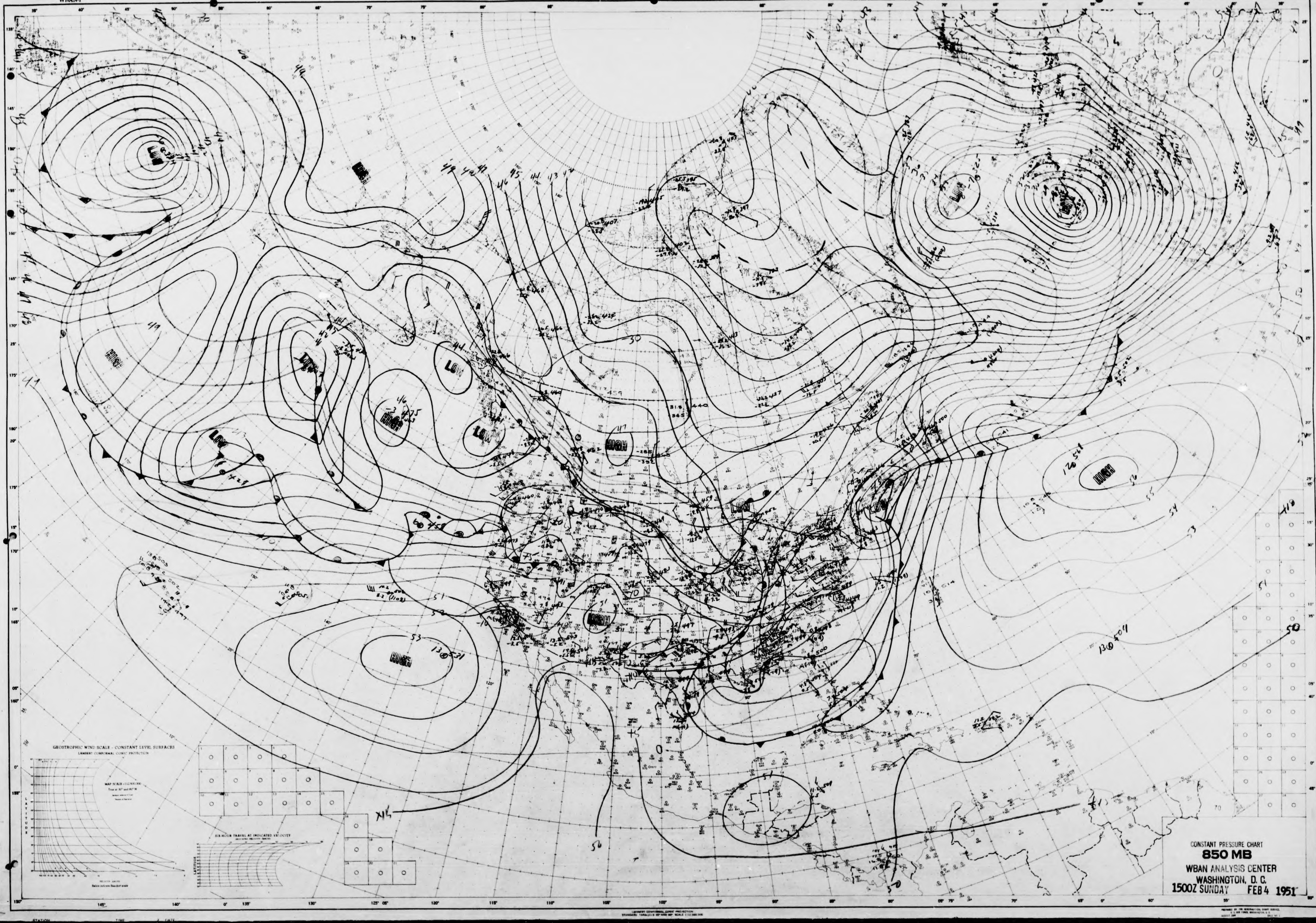

NORTH AMERICA
WBAN-1

# U.S.-WBAN-WEATHER PLOTTING CHART

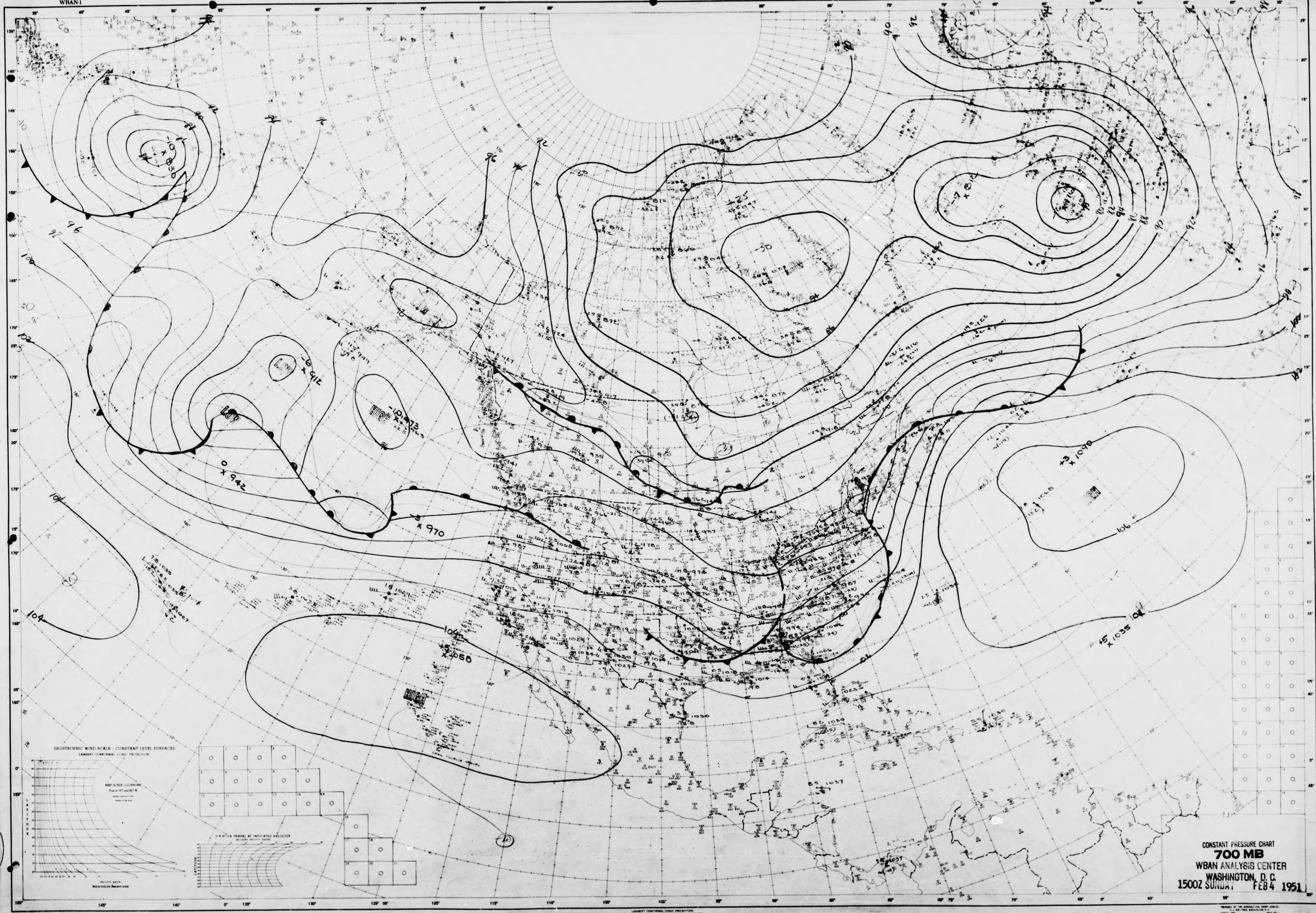

NORTH AMERICA
WBAN-1

# U.S.-WBAN-WEATHER PLOTTING CHART

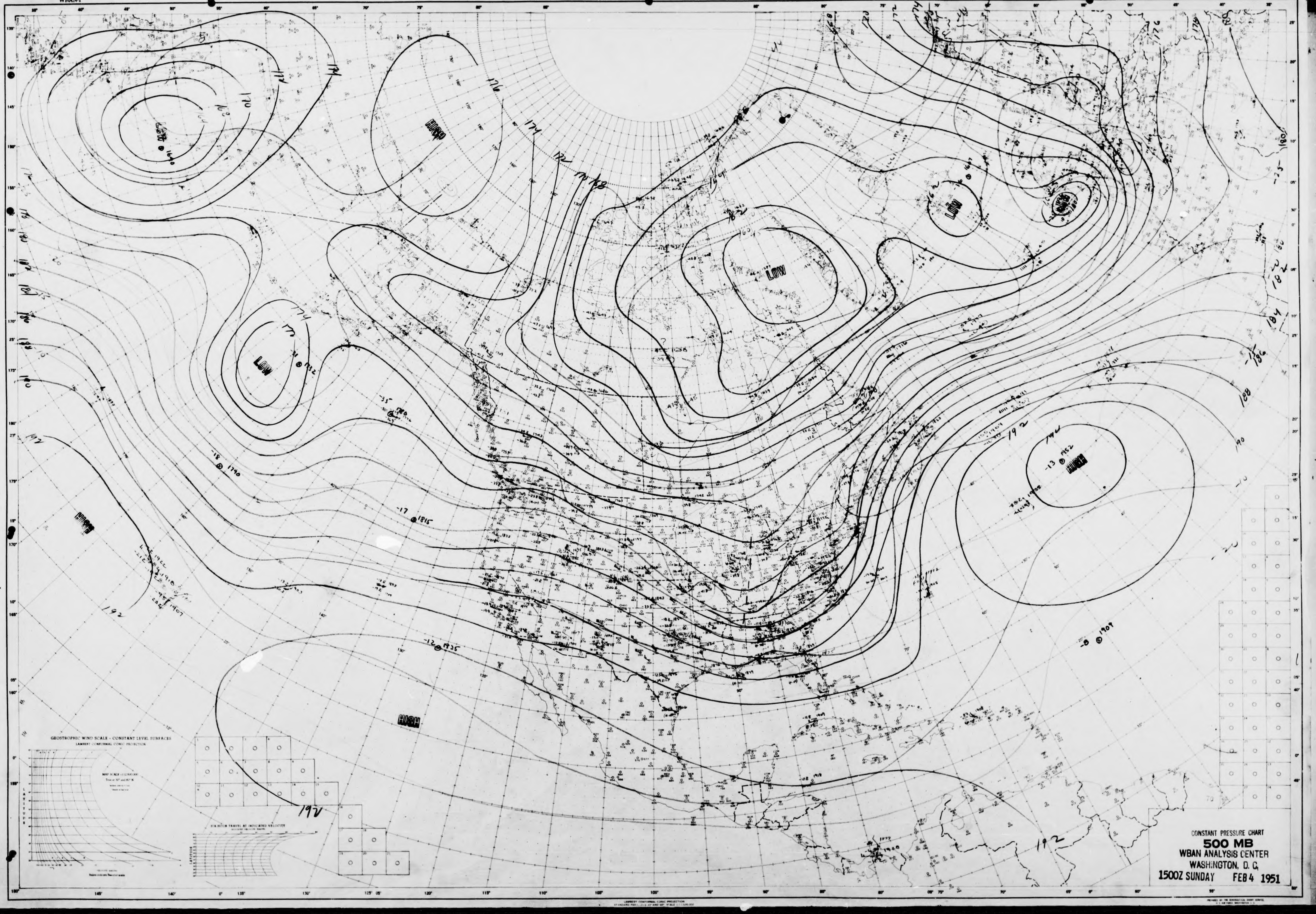

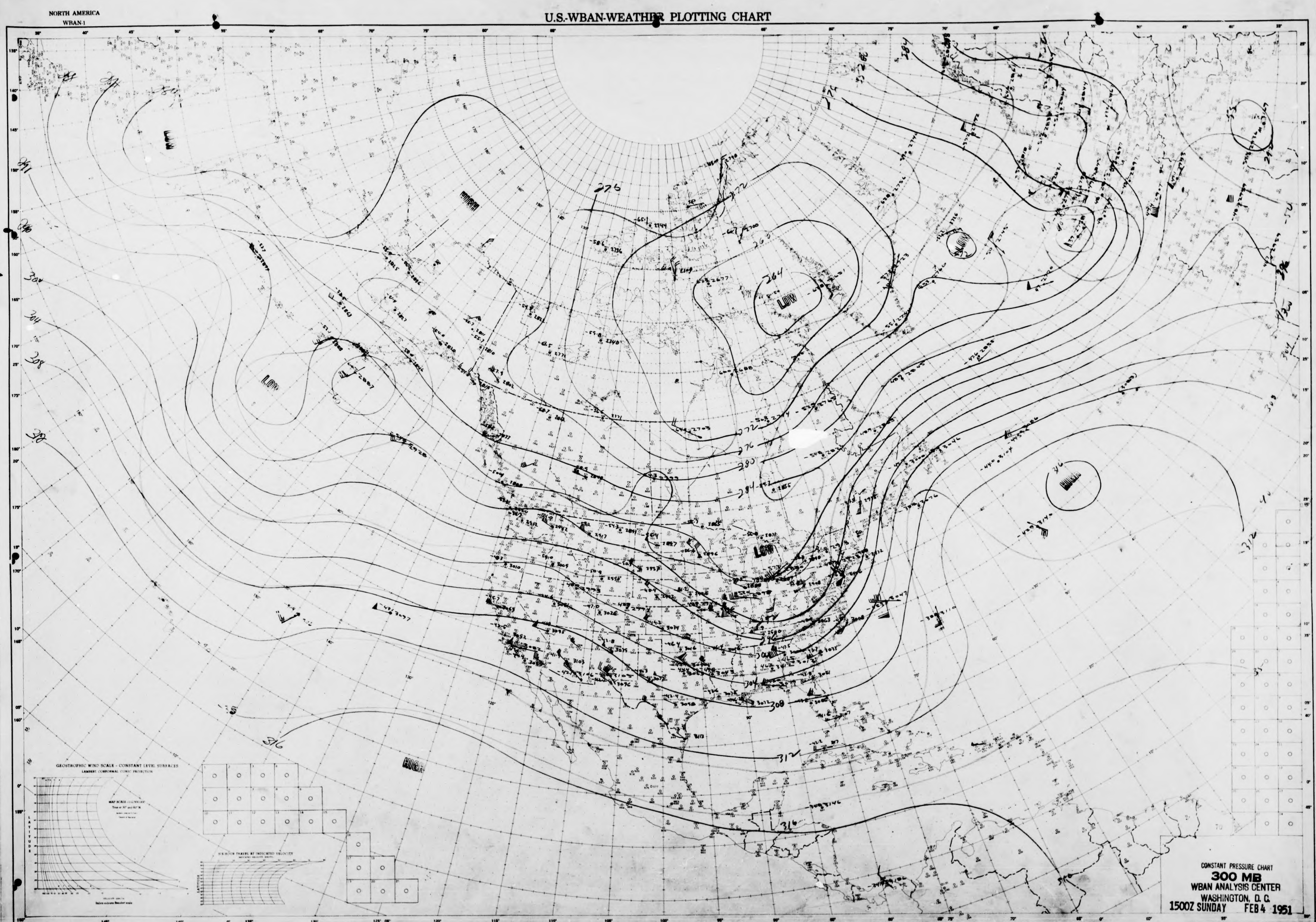
NORTH AMERICA
WBAN-1
U.S.-WBAN-WEATHER PLOTTING CHART
LOW
HIGH
GEOSTROPHIC WIND SCALE - CONSTANT LEVEL SURFACES
LAMBERT CONFORMAL CONIC PROJECTION
LATITUDE
CONSTANT PRESSURE CHART
300 MB
WBAN ANALYSIS CENTER
WASHINGTON, D. C.
1500Z SUNDAY FEB 4 1951

NORTH AMERICA
WBAN-1

# U.S.-WBAN-WEATHER PLOTTING CHART

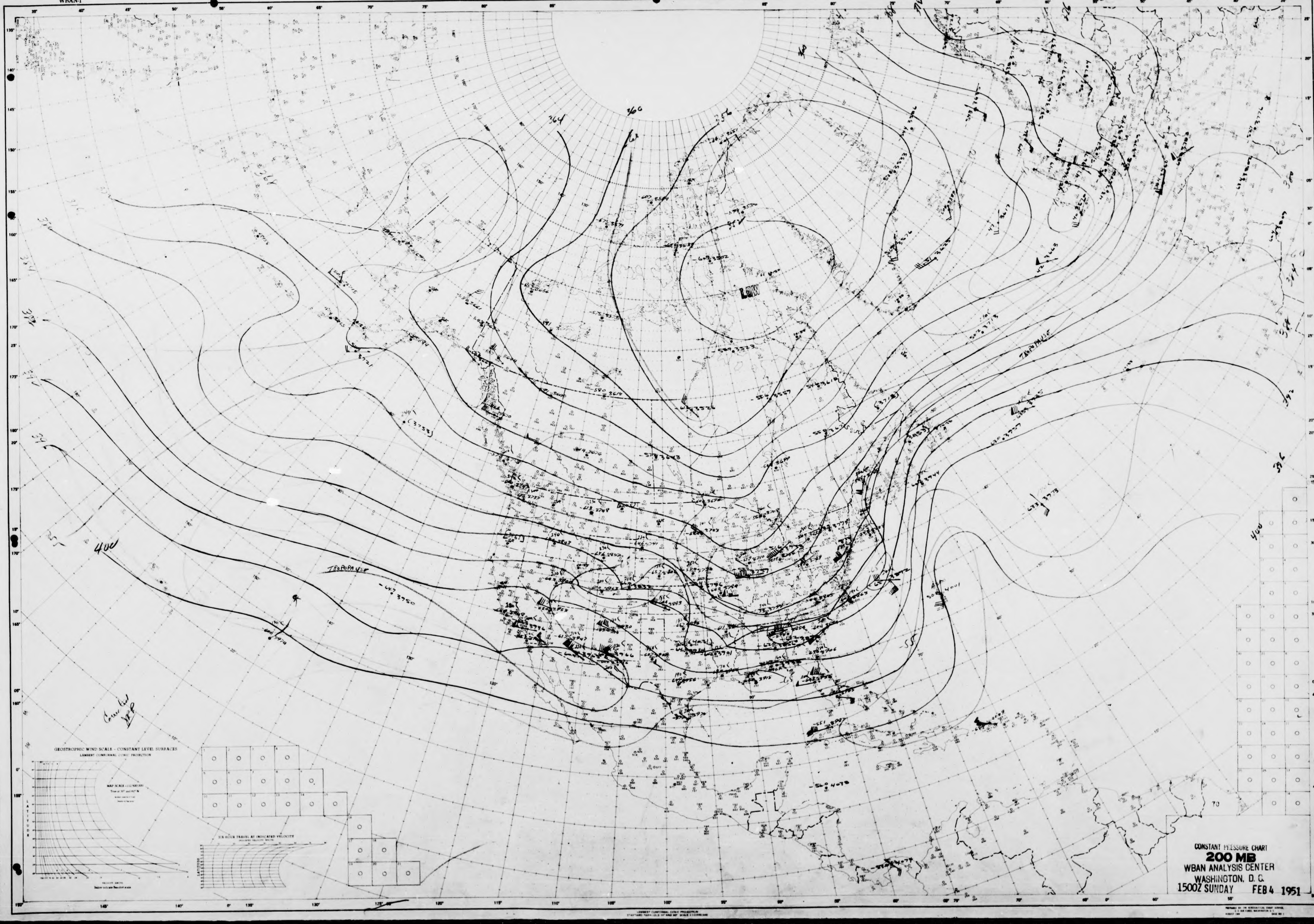

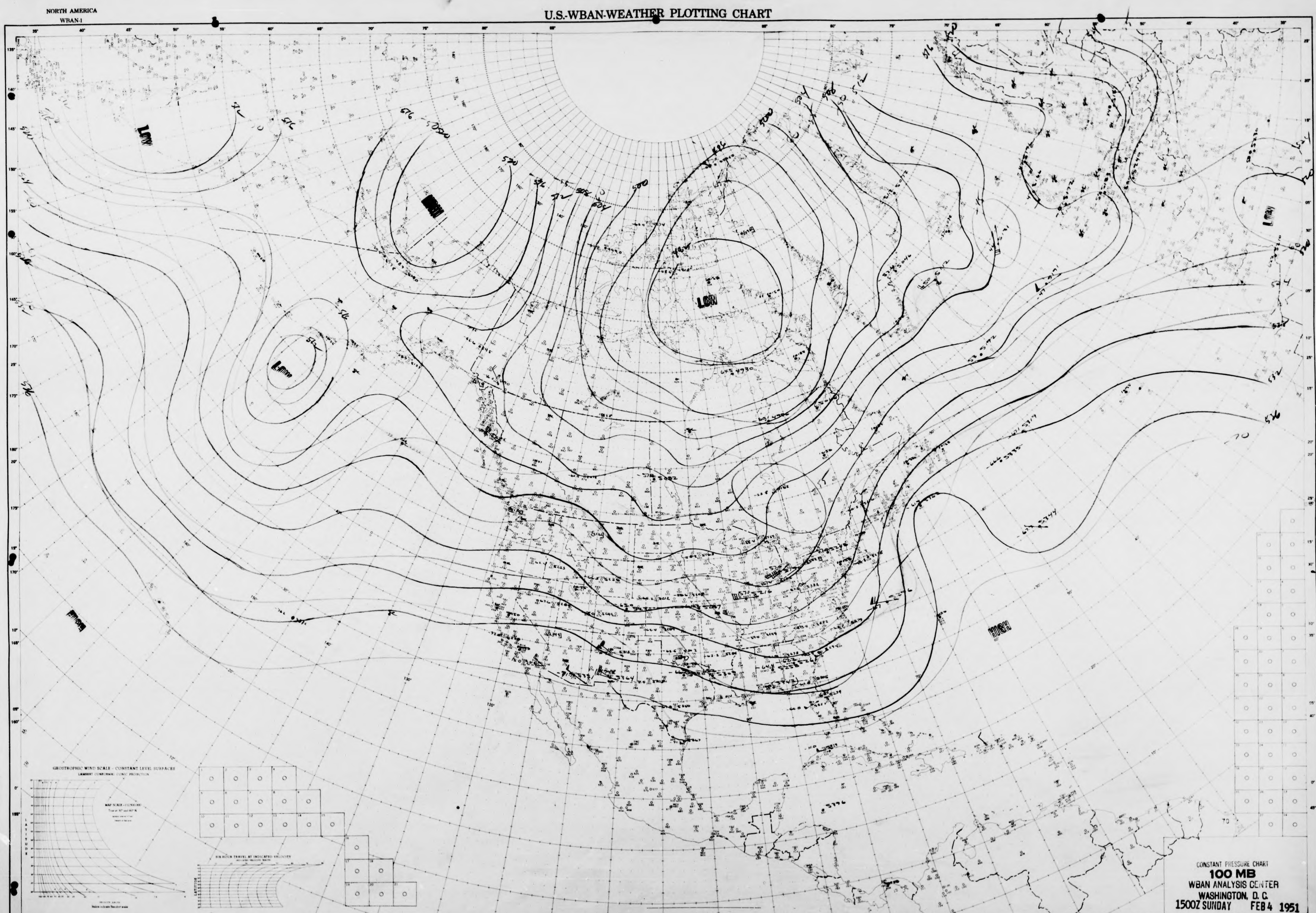
NORTH AMERICA
WBAN-1
U.S.-WBAN-WEATHER PLOTTING CHART
LOW
LOW
LOW
LOW
HIGH
HIGH
GEOSTROPHIC WIND SCALE - CONSTANT LEVEL SURFACES
CONSTANT PRESSURE CHART
100 MB
WBAN ANALYSIS CENTER
WASHINGTON, D. C.
1500Z SUNDAY FEB 4 1951

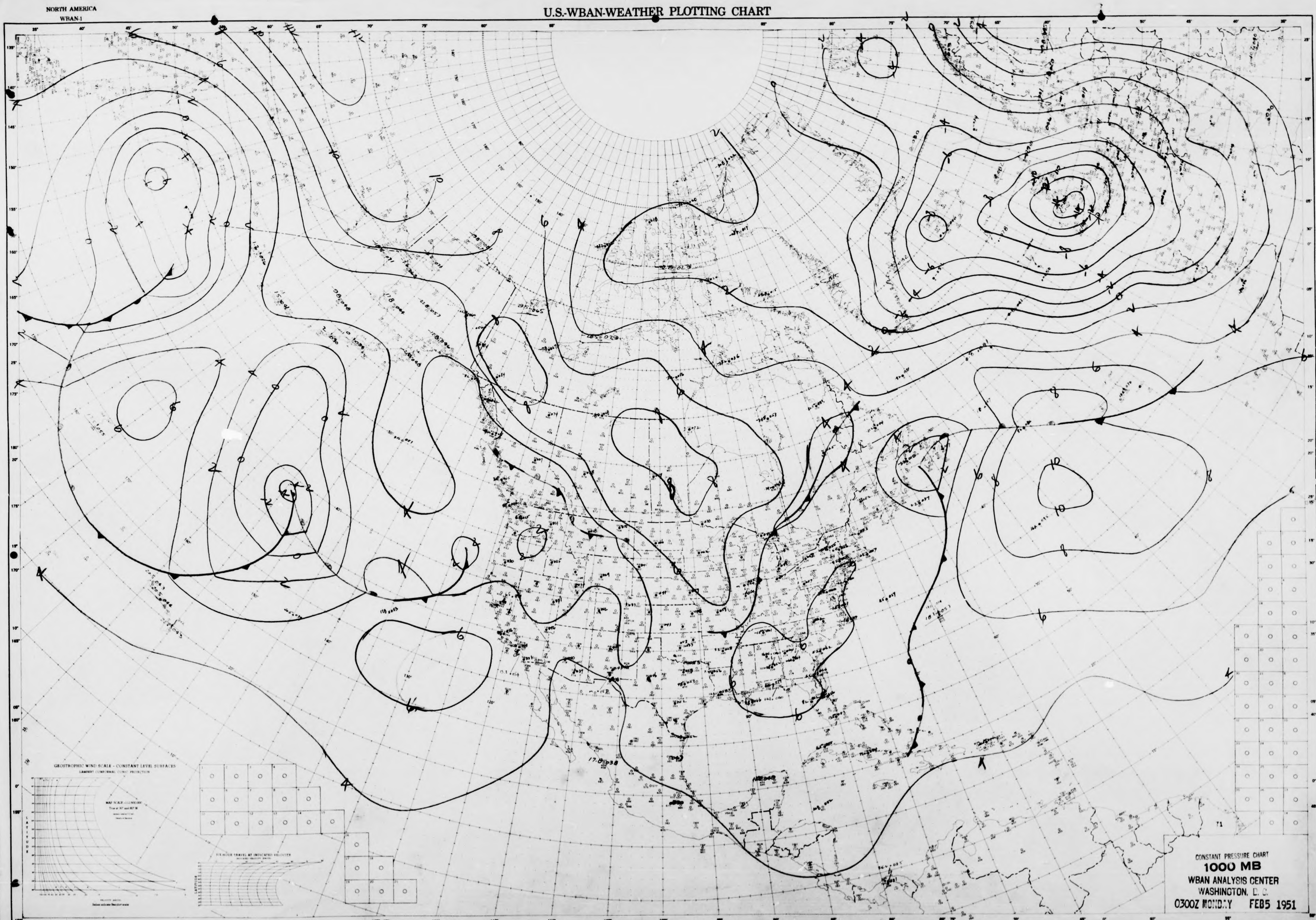
NORTH AMERICA
WBAN-1
U.S.-WBAN-WEATHER PLOTTING CHART
GEOSTROPHIC WIND SCALE - CONSTANT LEVEL SURFACES
LAMBERT CONFORMAL CONIC PROJECTION
CONSTANT PRESSURE CHART
1000 MB
WBAN ANALYSIS CENTER
WASHINGTON, D. C.
0300Z MONDAY FEB5 1951

NORTH AMERICA
WBAN-1

U.S.-WBAN-WEATHER PLOTTING CHART

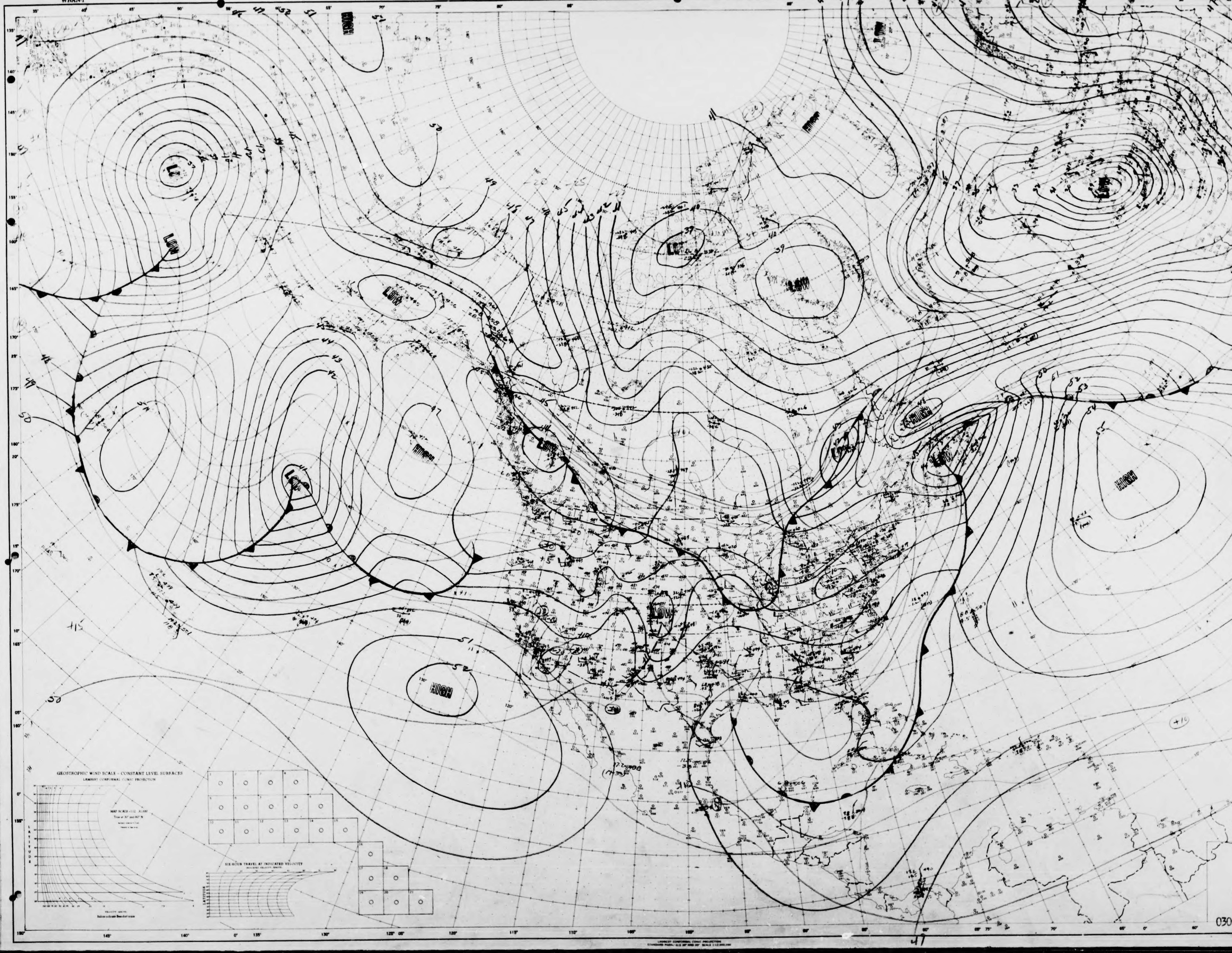

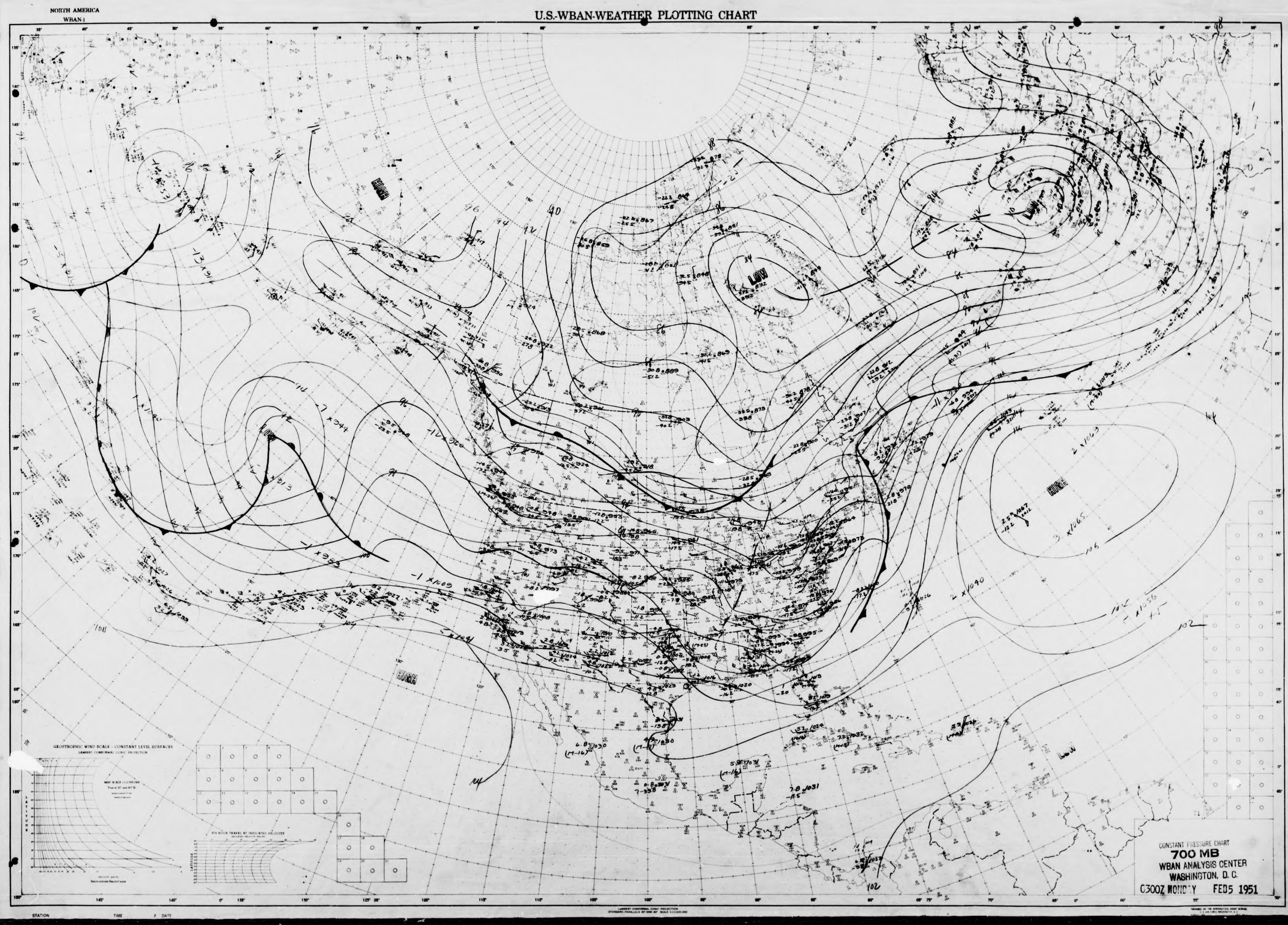
NORTH AMERICA
WBAN-1
U.S.-WBAN-WEATHER PLOTTING CHART
HIGH
LOW
LOW
HIGH
HIGH
LOW
LOW
GEOSTROPHIC WIND SCALE - CONSTANT LEVEL SURFACES
LAMBERT CONFORMAL CONIC PROJECTION
CONSTANT PRESSURE CHART
700 MB
WBAN ANALYSIS CENTER
WASHINGTON, D. C.
0300Z MONDAY FEB5 1951
STATION
TIME
DATE

NORTH AMERICA
WBAN-1

# U.S.-WBAN-WEATHER PLOTTING CHART

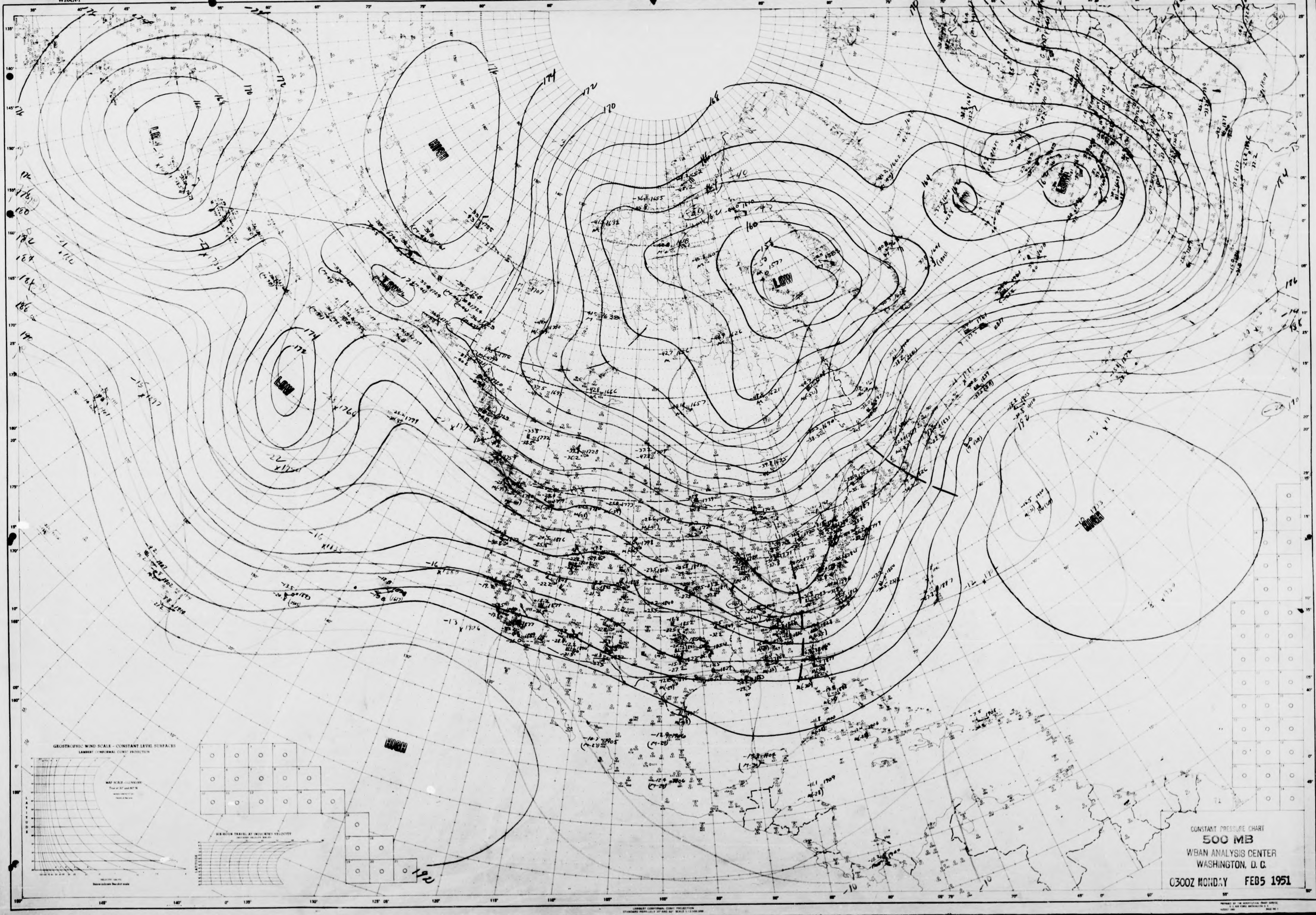

NORTH AMERICA
WBAN-1

# U.S.-WBAN-WEATHER PLOTTING CHART

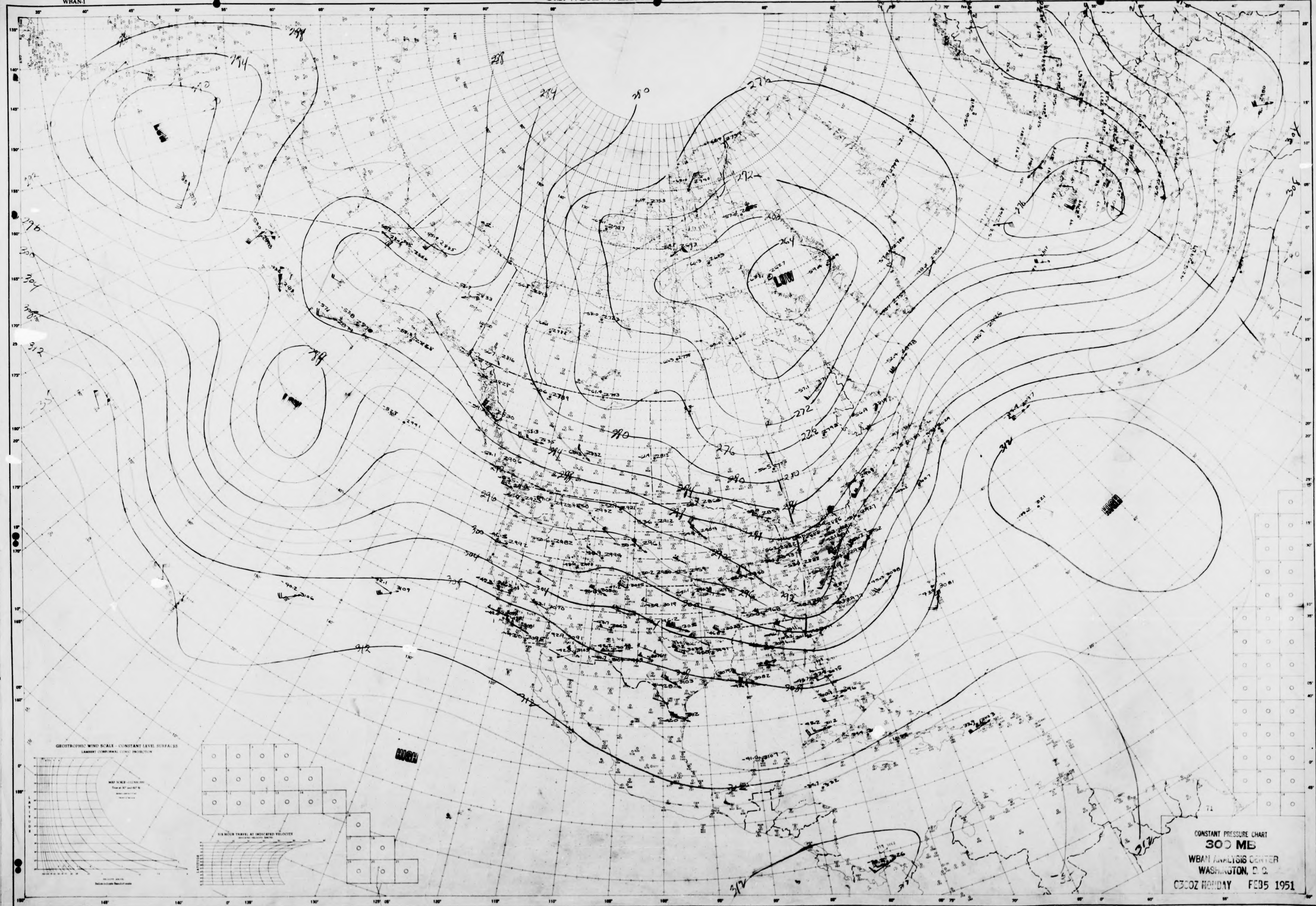

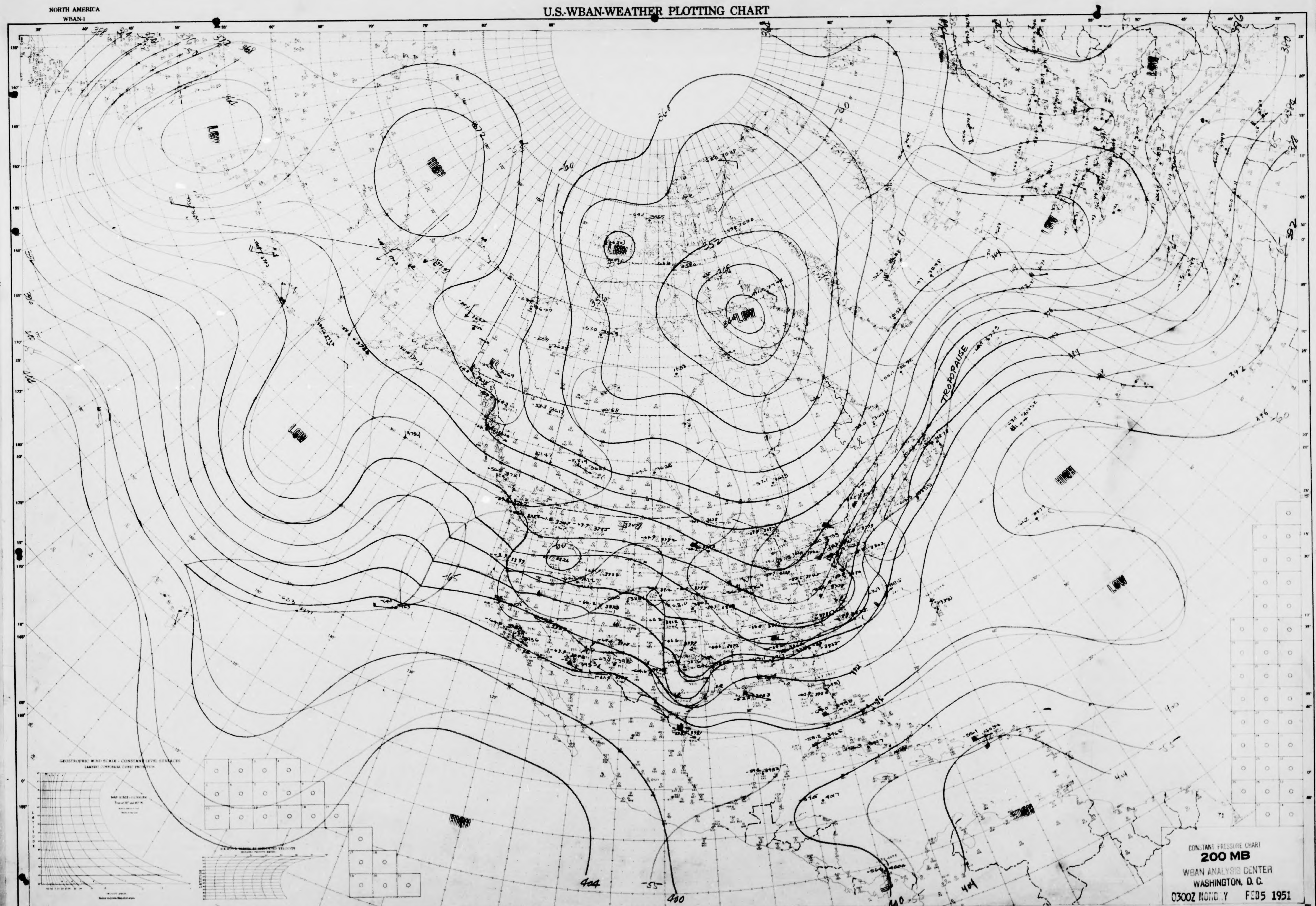

NORTH AMERICA
WBAN-1
U.S.-WBAN-WEATHER PLOTTING CHART
LOW
HIGH
LOW
LOW
LOW
LOW
HIGH
LOW
HIGH
HIGH
TROPOPAUSE
GEOSTROPHIC WIND SCALE - CONSTANT LEVEL SURFACES
CONSTANT PRESSURE CHART
200 MB
WBAN ANALYSIS CENTER
WASHINGTON, D. C.
0300Z MONDAY FEB 5 1951

NORTH AMERICA
WBAN-1

# U.S.-WBAN-WEATHER PLOTTING CHART

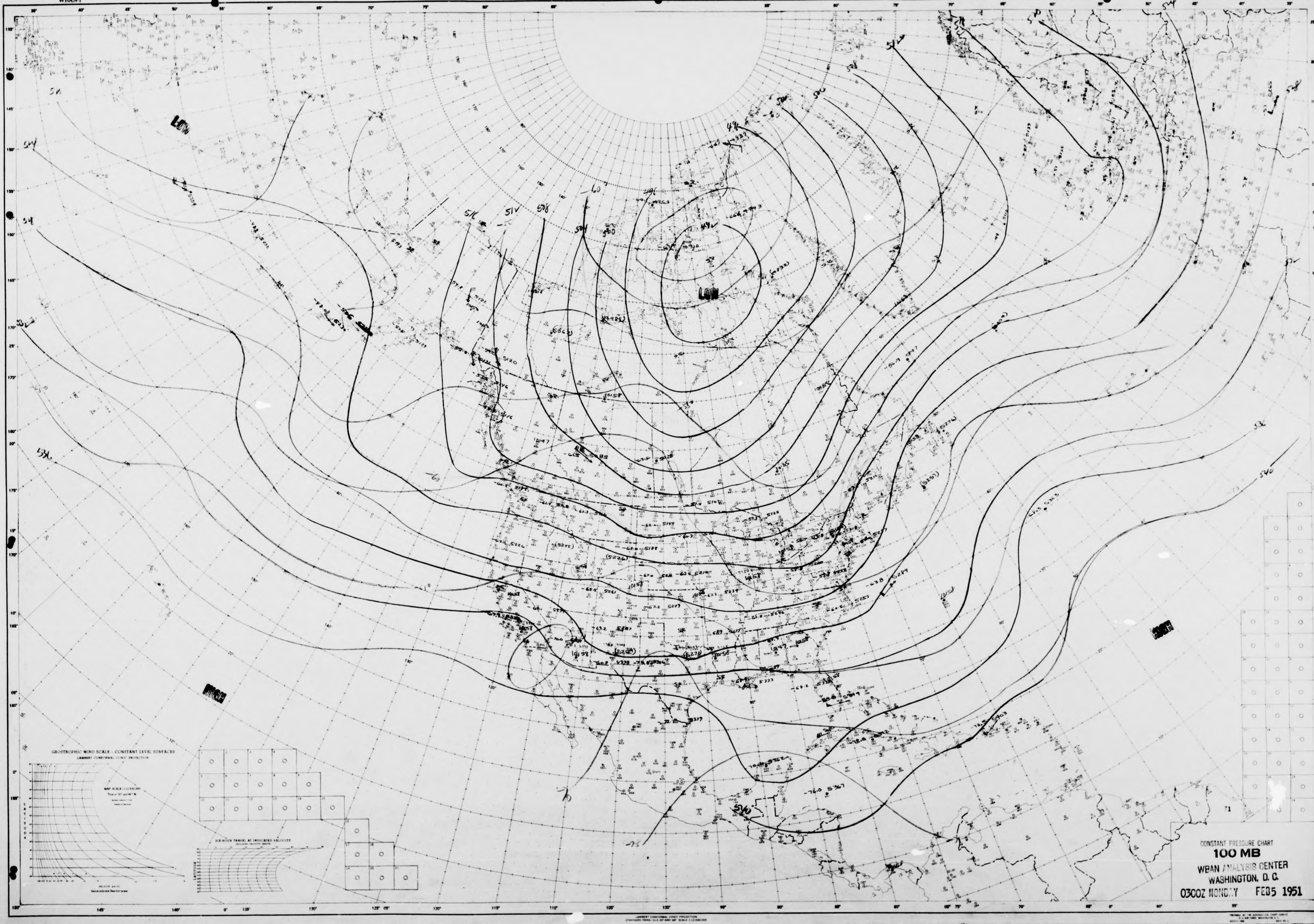


STATION TIME Z DATE

NORTH AMERICA
WBAN-1
U.S.-WBAN-WEATHER PLOTTING CHART
HIGH
LOW
CONSTANT PRESSURE CHART
1000 MB
WBAN ANALYSIS CENTER
WASHINGTON, D. C.
1500Z MOND.Y FEB5 1951

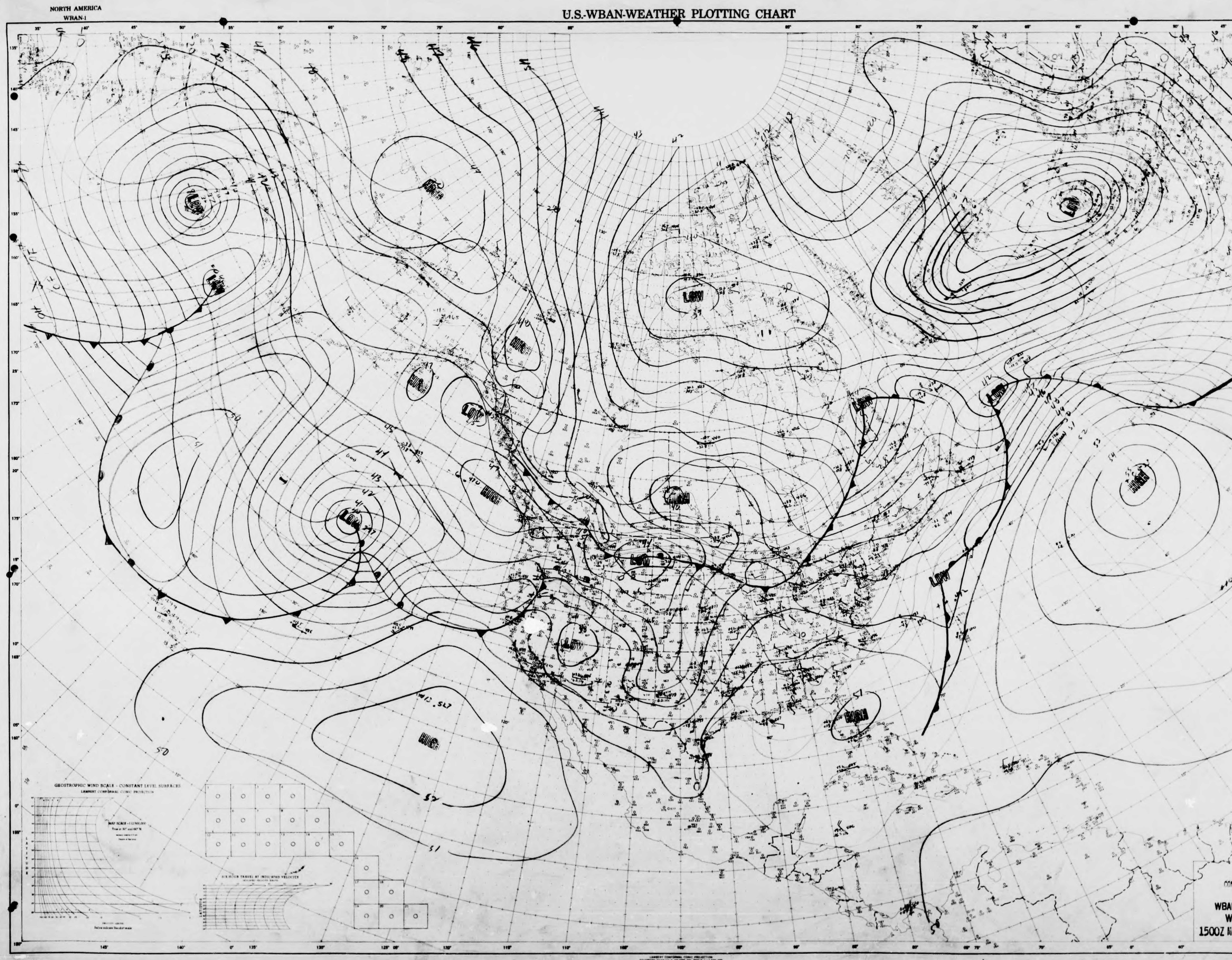

NORTH AMERICA
WBAN-1
U.S.-WBAN-WEATHER PLOTTING CHART
LOW
HIGH
LOW
LOW
HIGH
HIGH
LOW
HIGH
LOW
HIGH
LOW
LOW
LOW
HIGH
LOW
LOW
HIGH
HIGH
GEOSTROPHIC WIND SCALE - CONSTANT LEVEL SURFACES
LAMBERT CONFORMAL CONIC PROJECTION
CONSTANT PRESSURE CHART
850 MB
WBAN ANALYSIS CENTER
WASHINGTON, D. C.
1500Z MOND..Y FEB5 1951

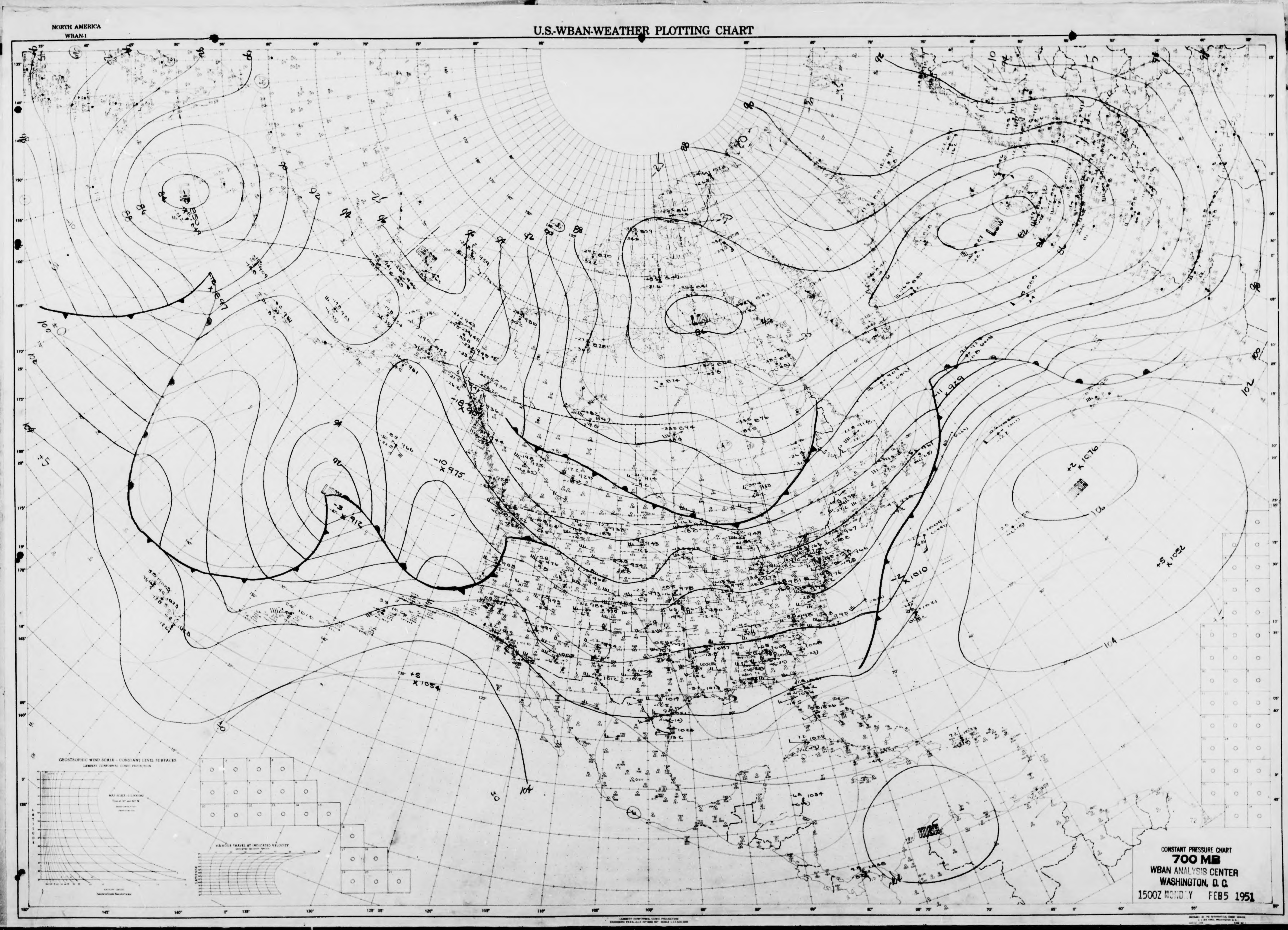

NORTH AMERICA
WBAN-1
U.S.-WBAN-WEATHER PLOTTING CHART
CONSTANT PRESSURE CHART
700 MB
WBAN ANALYSIS CENTER
WASHINGTON, D. C.
1500Z MONDAY FEB5 1951

NORTH AMERICA
WBAN-1

# U.S.-WBAN-WEATHER PLOTTING CHART

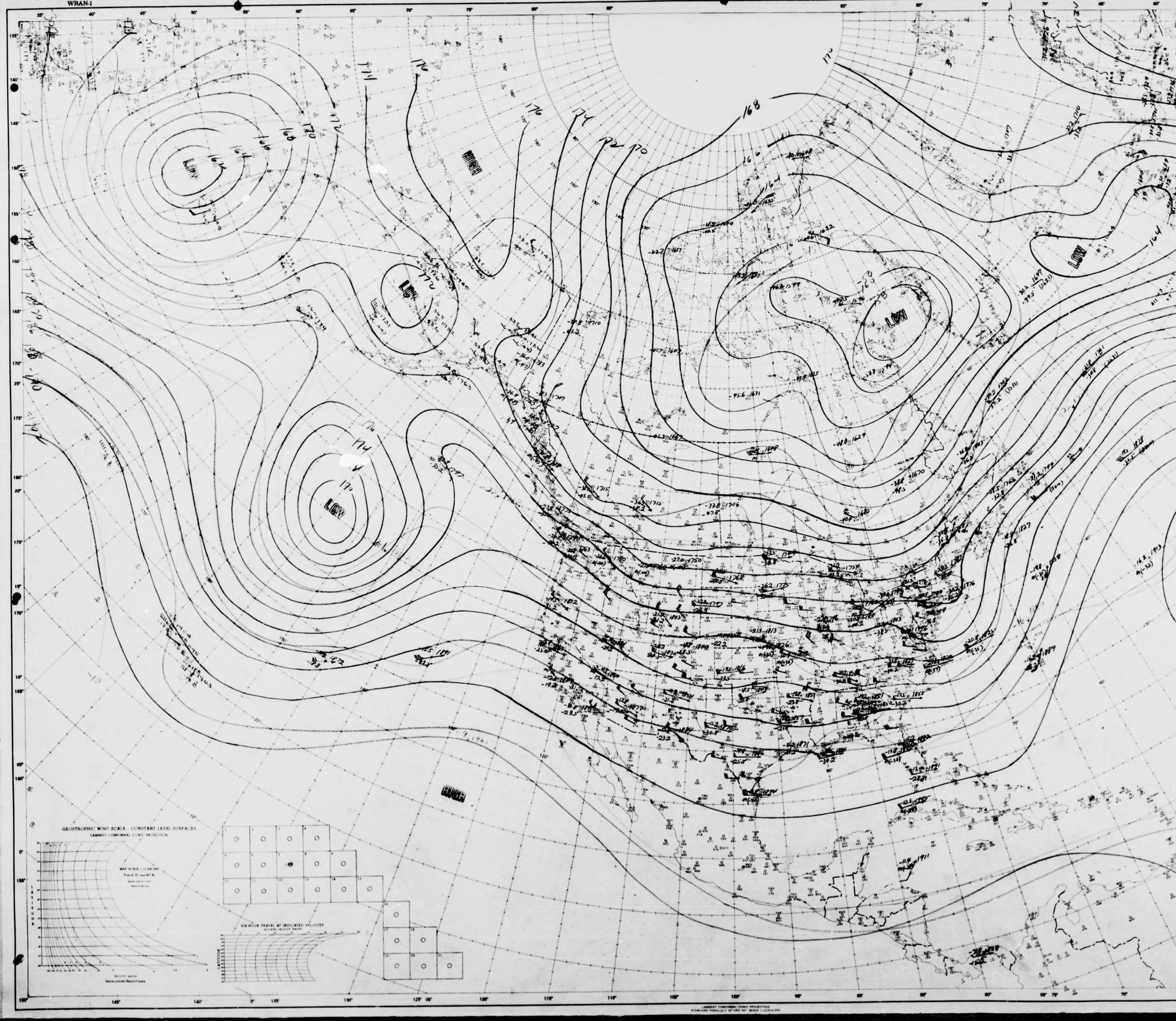

NORTH AMERICA
WBAN-1

# U.S.-WBAN-WEATHER PLOTTING CHART

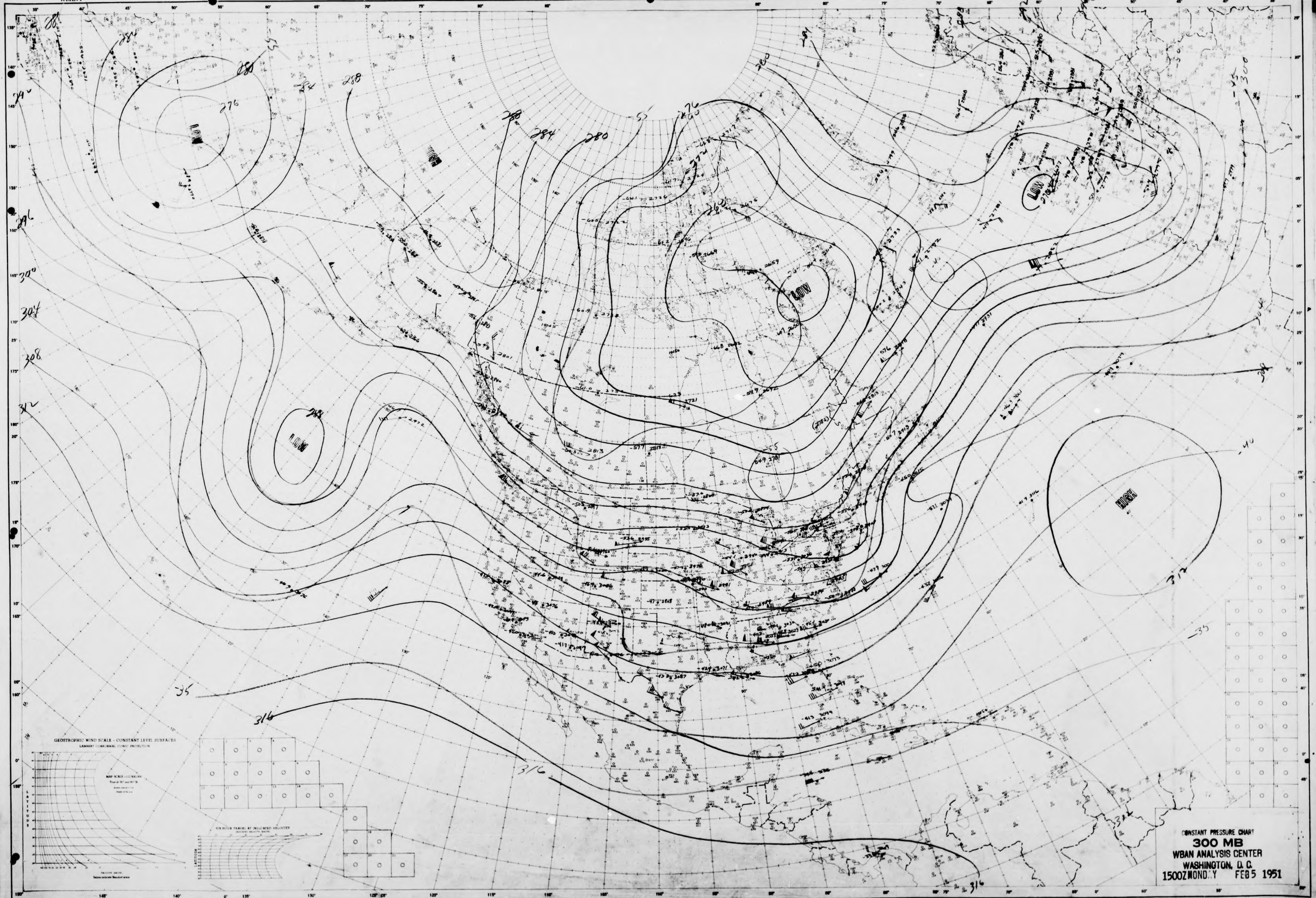

NORTH AMERICA
WBAN-1

# U.S.-WBAN-WEATHER PLOTTING CHART

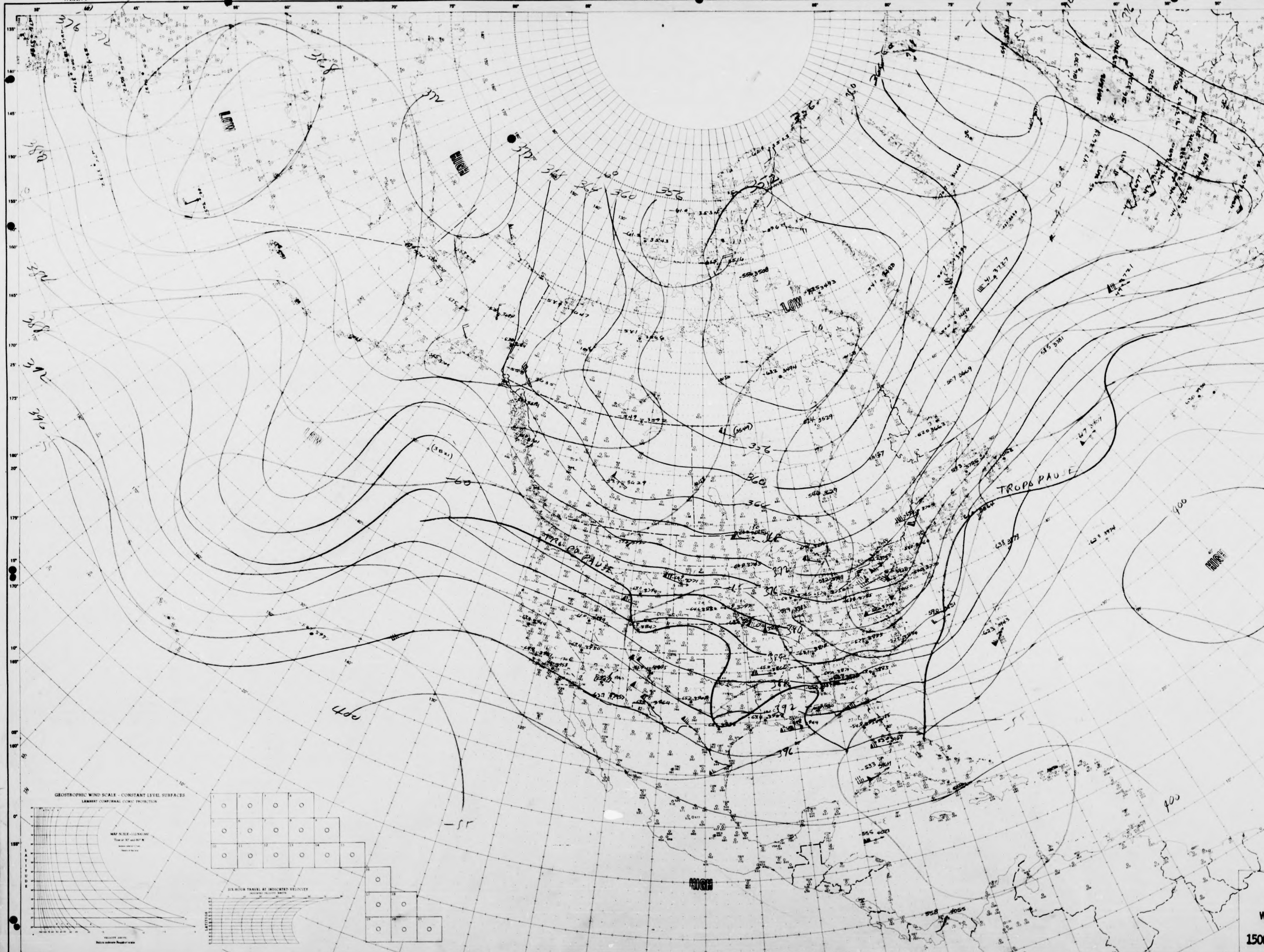

NORTH AMERICA
WBAN-1

# U.S.-WBAN-WEATHER PLOTTING CHART

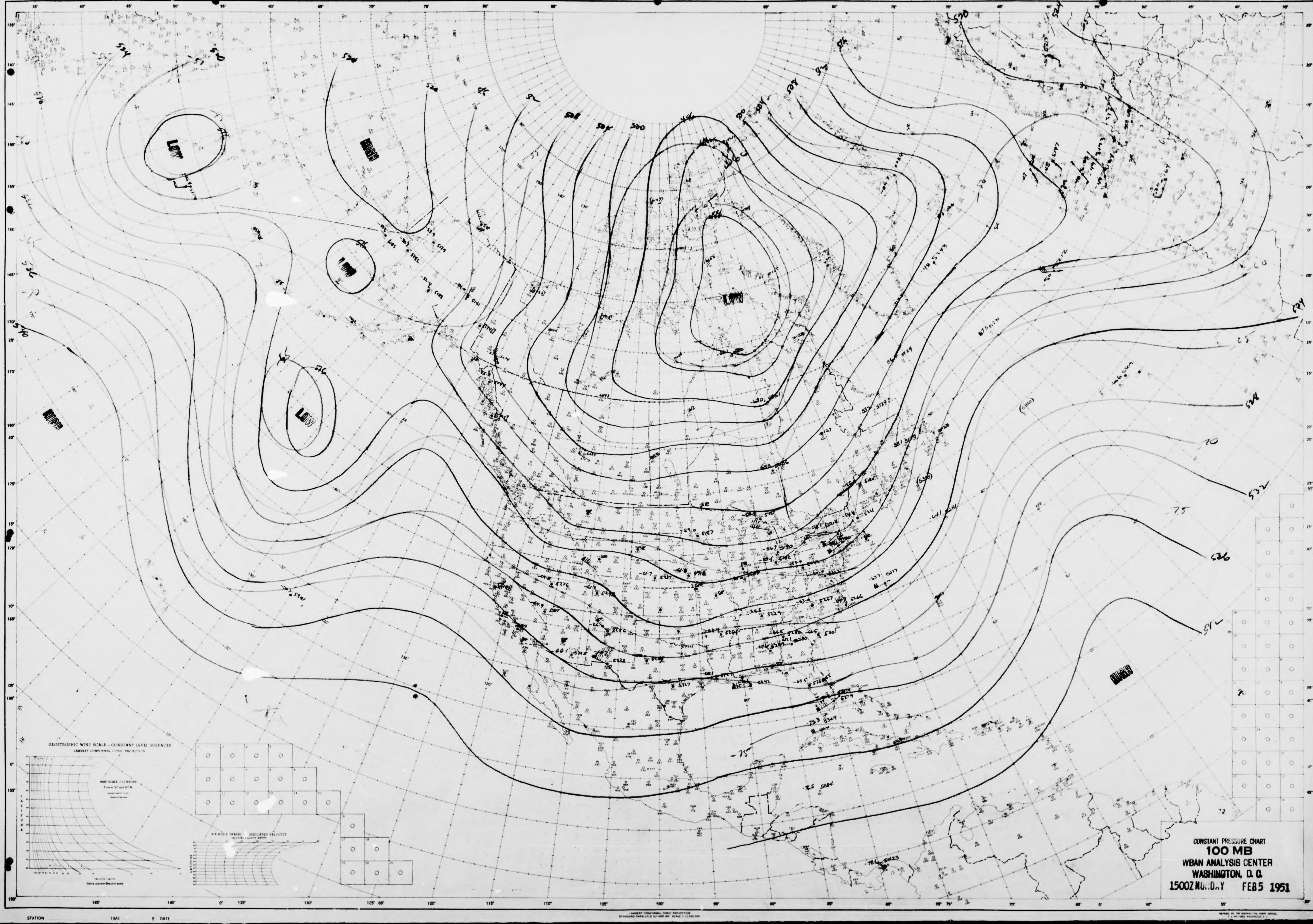


STATION TIME Z DATE

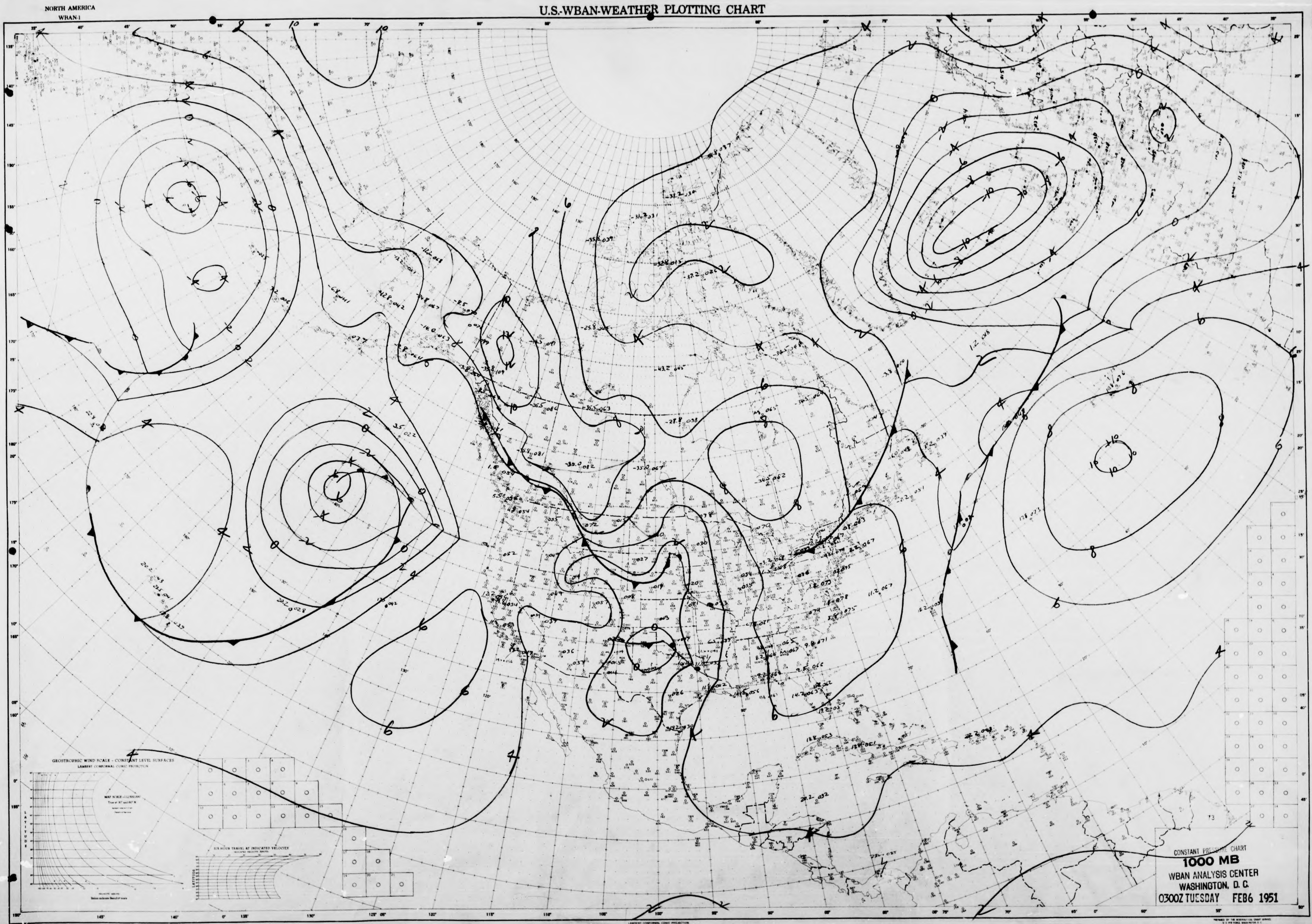
NORTH AMERICA
WBAN-1
U.S.-WBAN-WEATHER PLOTTING CHART
GEOSTROPHIC WIND SCALE - CONSTANT LEVEL SURFACES
LAMBERT CONFORMAL CONIC PROJECTION
SIX-HOUR TRAVEL AT INDICATED VELOCITY
CONSTANT PRESSURE CHART
1000 MB
WBAN ANALYSIS CENTER
WASHINGTON, D. C.
0300Z TUESDAY FEB6 1951

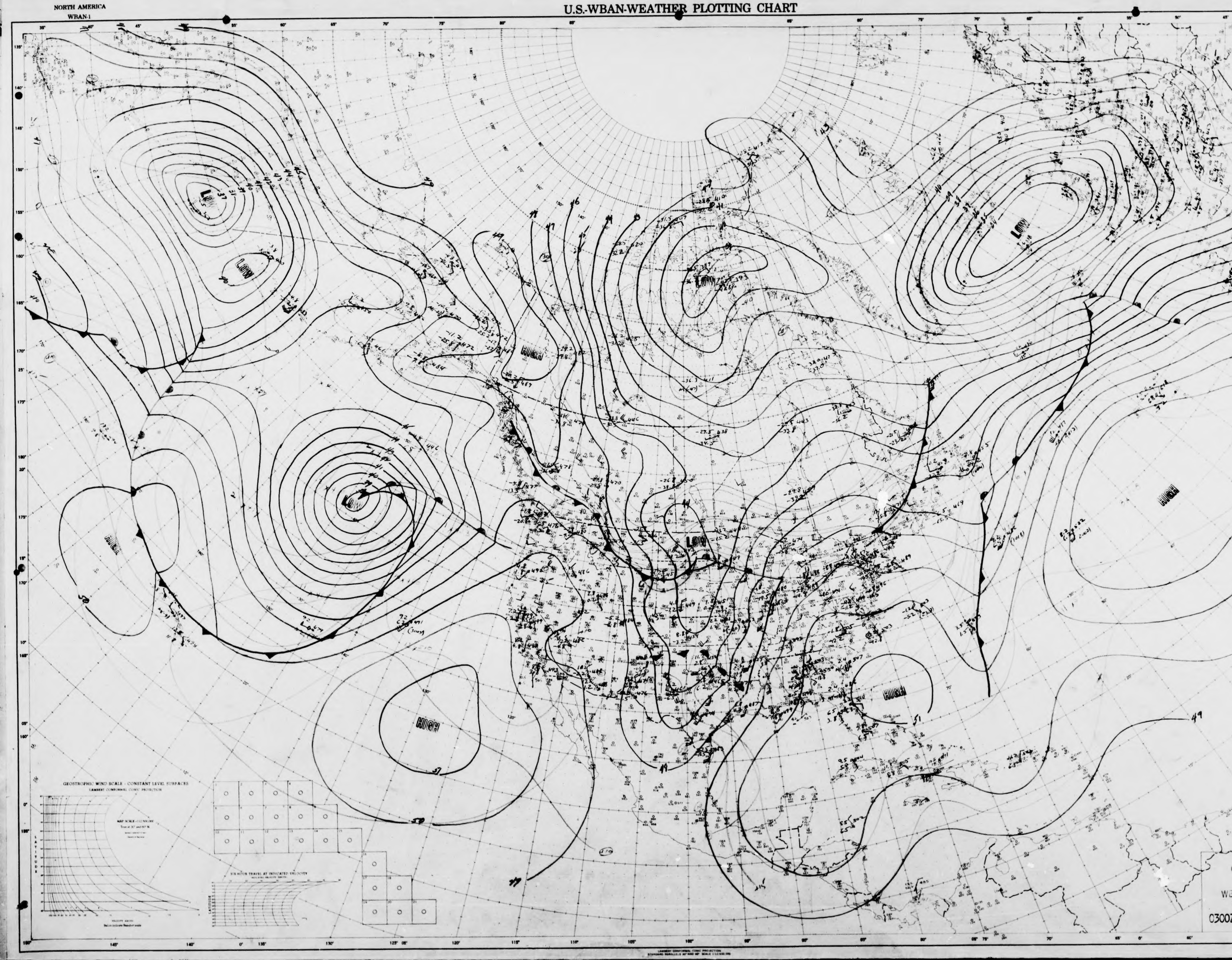
NORTH AMERICA
WBAN-1
U.S.-WBAN-WEATHER PLOTTING CHART
LOW
LOW
LOW
LOW
LOW
LOW
HIGH
HIGH
HIGH
HIGH
HIGH
GEOSTROPHIC WIND SCALE - CONSTANT LEVEL SURFACES
LAMBERT CONFORMAL CONIC PROJECTION
SIX HOUR TRAVEL AT INDICATED VELOCITY
CONSTANT PRESSURE CHART
850 MB
WBAN ANALYSIS CENTER
WASHINGTON, D.C.
0300Z TUESDAY FEB6 1951

NORTH AMERICA
WBAN-1

# U.S.-WBAN-WEATHER PLOTTING CHART

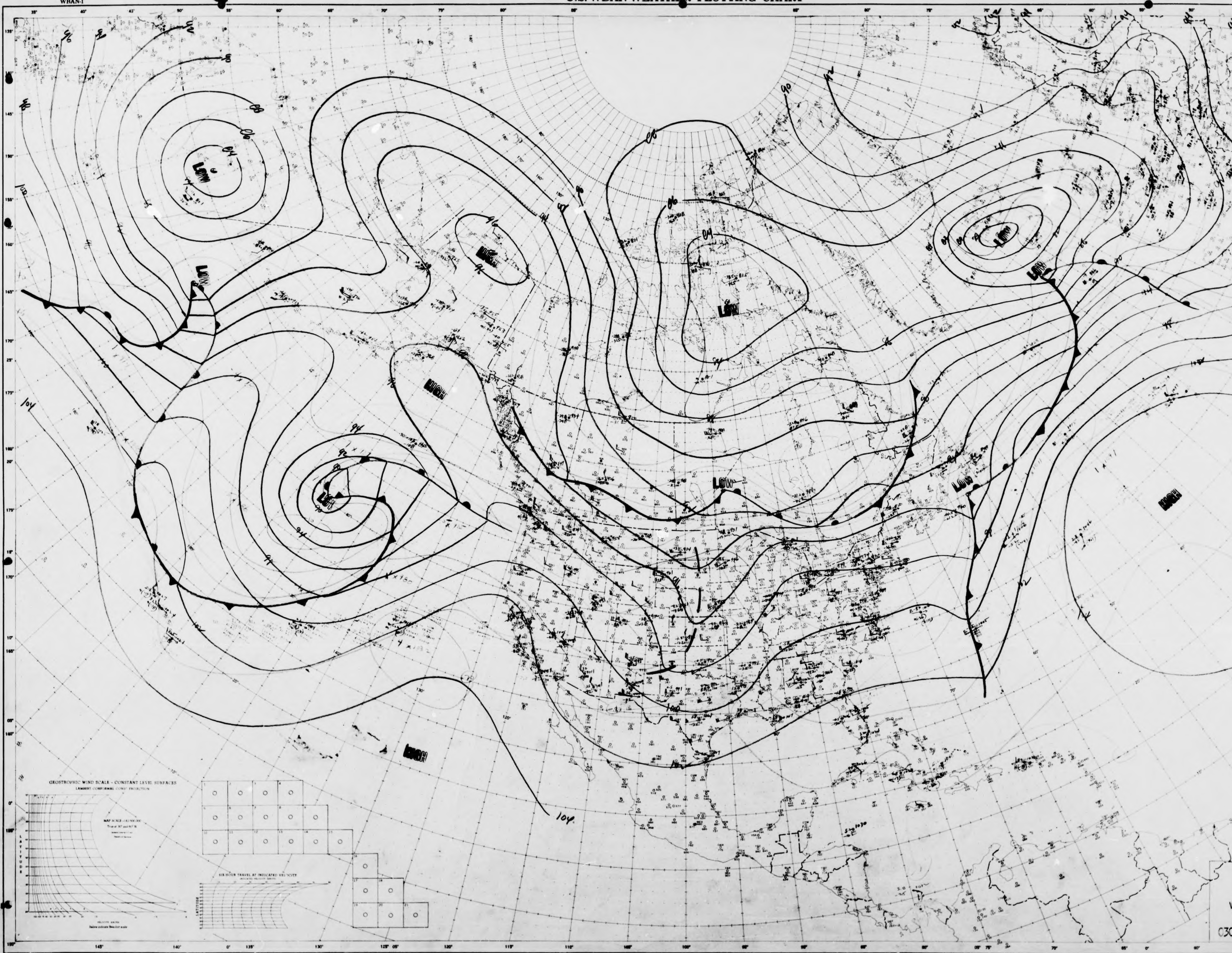


STATION TIME DATE

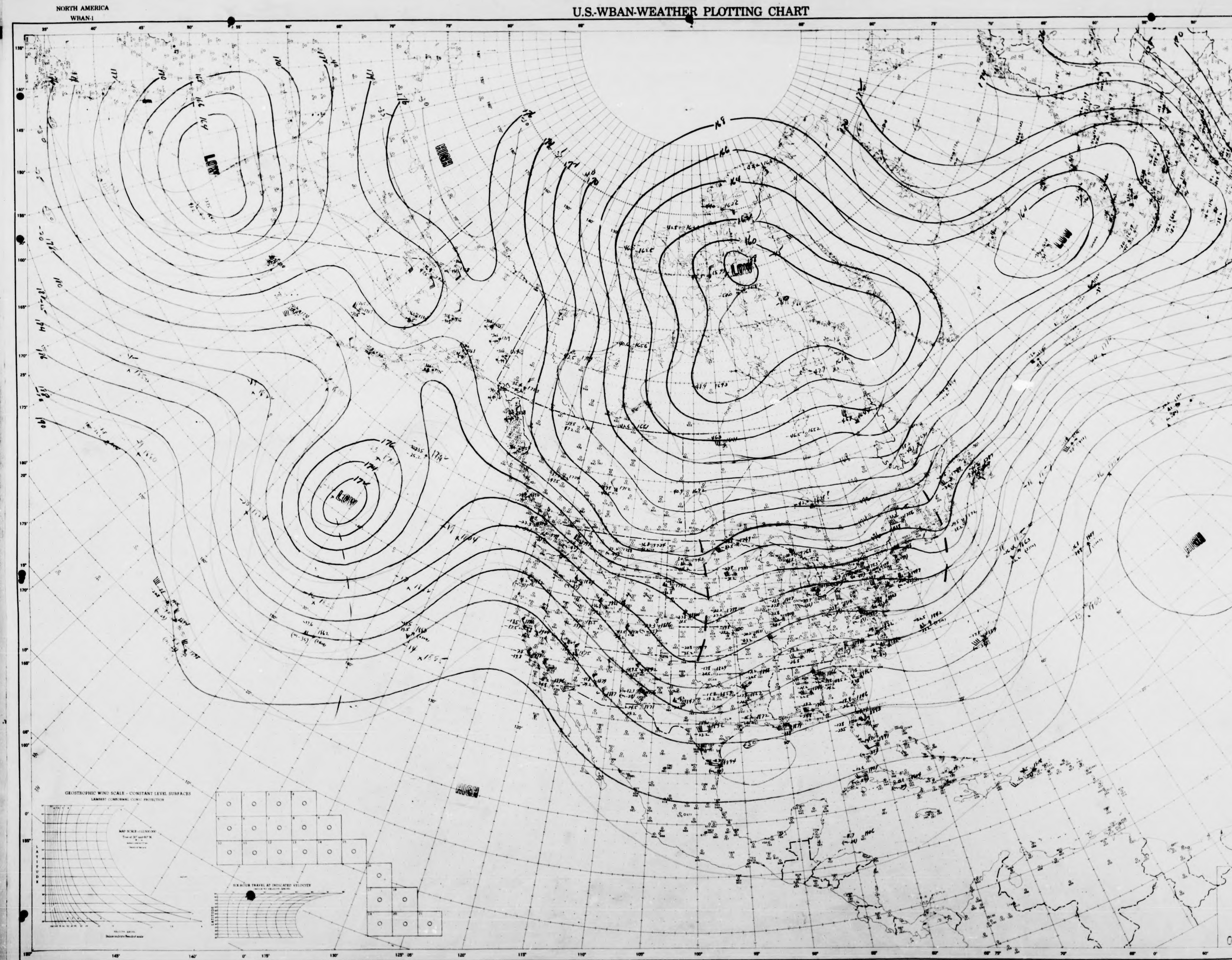
NORTH AMERICA
WBAN-1
U.S.-WBAN-WEATHER PLOTTING CHART
LOW
HIGH
LOW
LOW
LOW
HIGH
HIGH
GEOSTROPHIC WIND SCALE - CONSTANT LEVEL SURFACES
LAMBERT CONFORMAL CONIC PROJECTION
CONSTANT PRESSURE CHART
500 MB
WBAN ANALYSIS CENTER
WASHINGTON, D. C.
0300Z TUESDAY FEB6 1951

NORTH AMERICA
WBAN-1

# U.S.-WBAN-WEATHER PLOTTING CHART

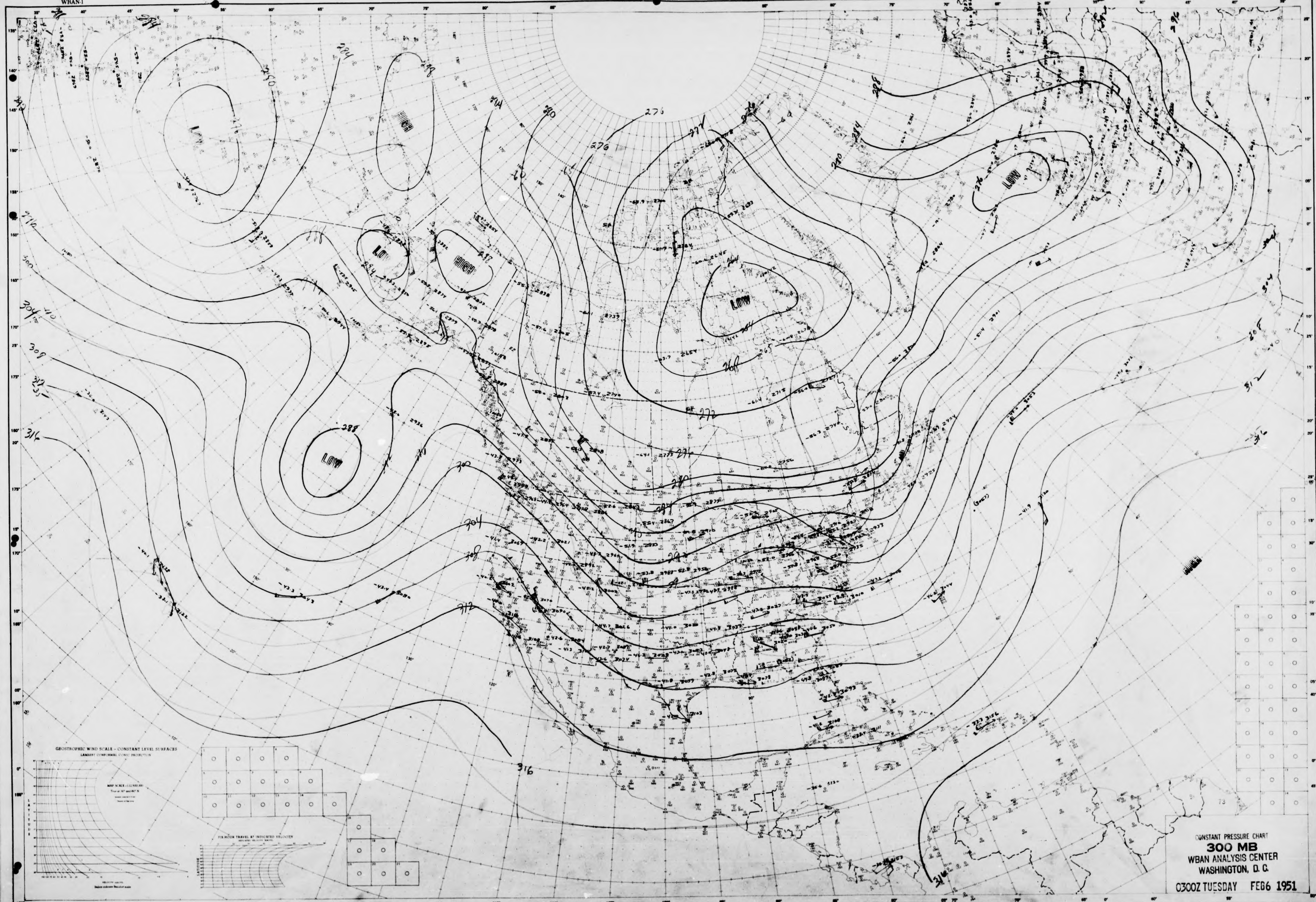

NORTH AMERICA
WBAN-1

# U.S.-WBAN-WEATHER PLOTTING CHART

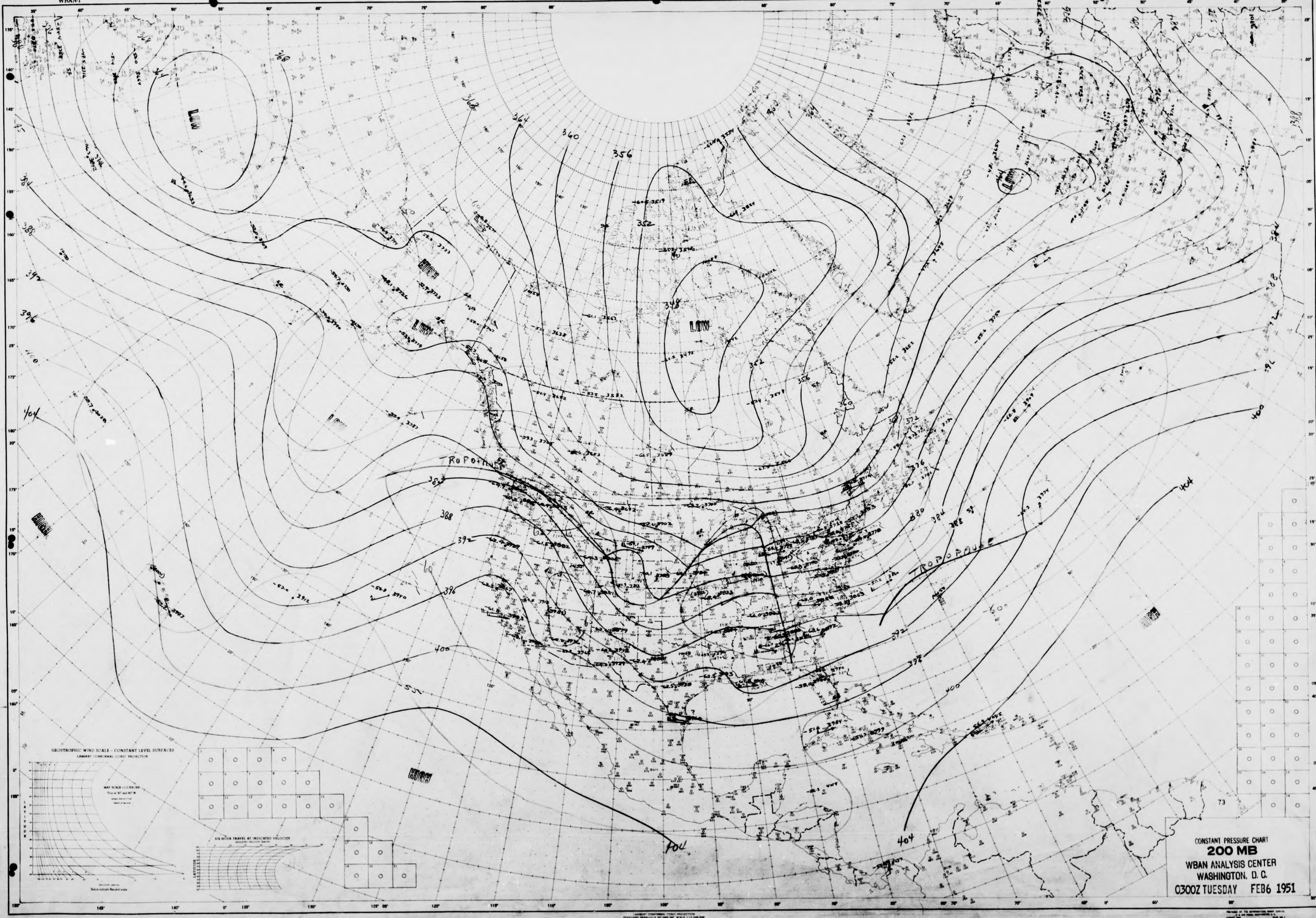

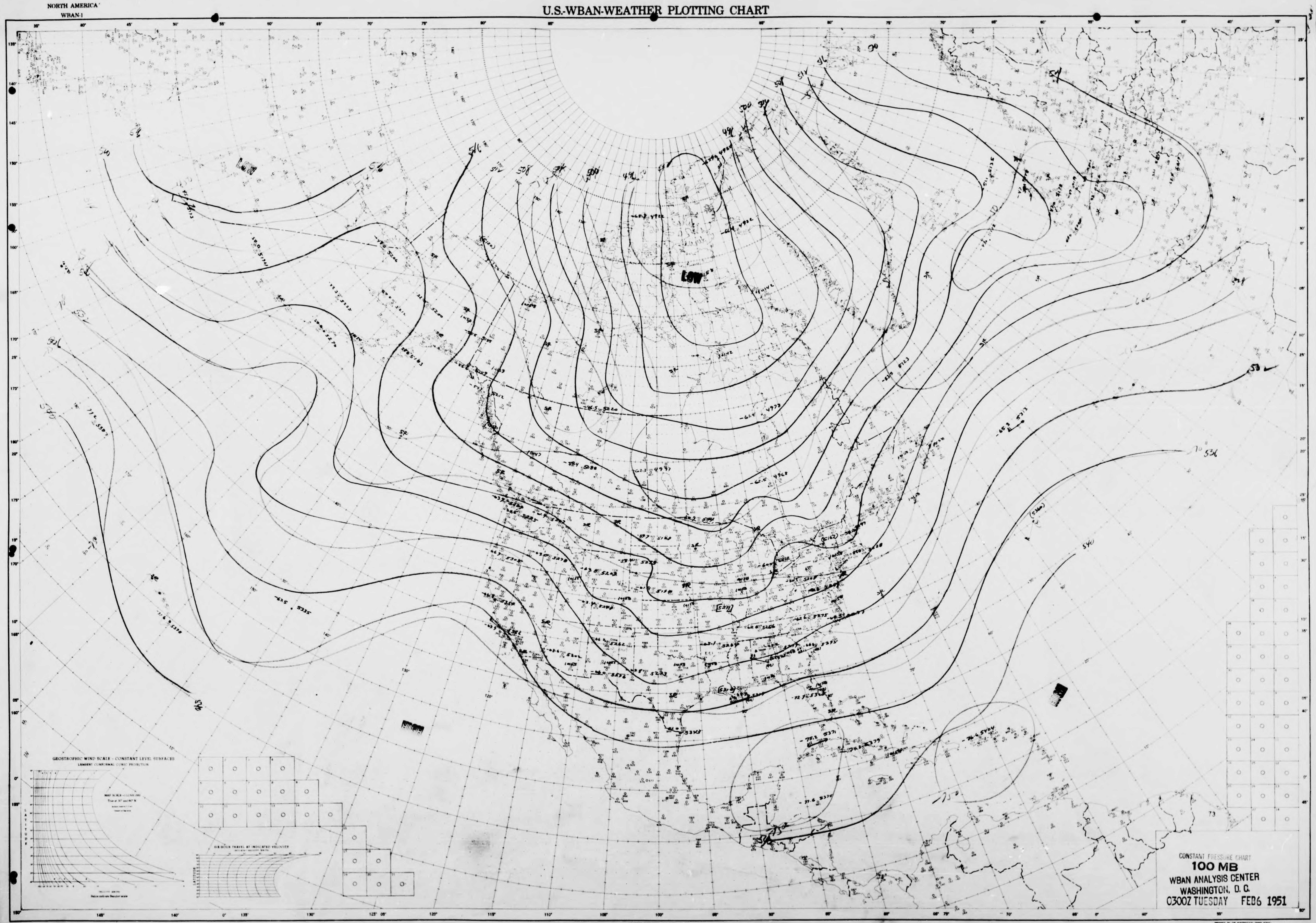
NORTH AMERICA
WBAN-1
U.S.-WBAN-WEATHER PLOTTING CHART
LOW
LOW
GEOSTROPHIC WIND SCALE - CONSTANT LEVEL SURFACES
LAMBERT CONFORMAL CONIC PROJECTION
CONSTANT PRESSURE CHART
100 MB
WBAN ANALYSIS CENTER
WASHINGTON, D. C.
0300Z TUESDAY FEB6 1951

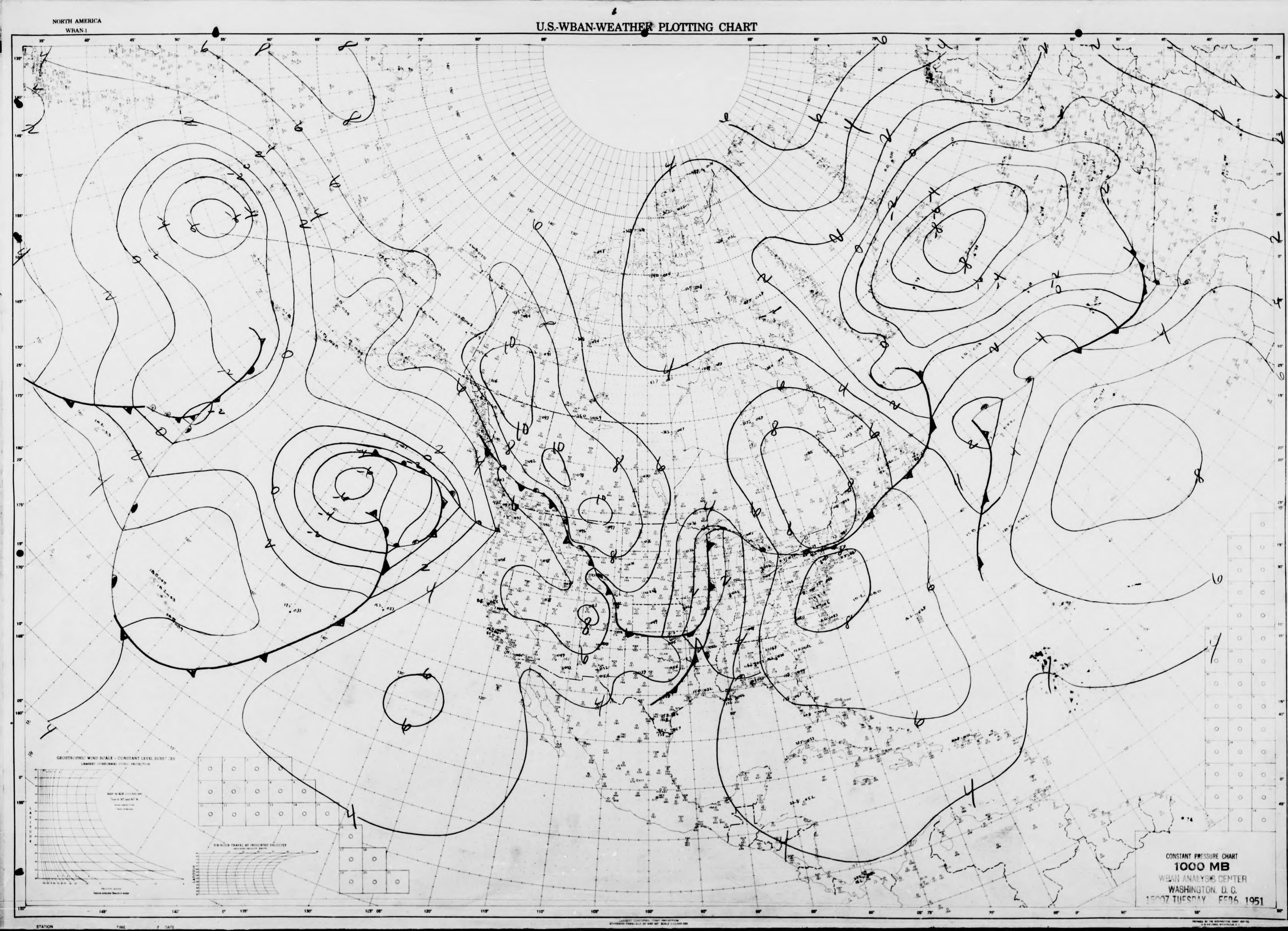
NORTH AMERICA
WBAN-1
U.S.-WBAN-WEATHER PLOTTING CHART
GEOSTROPHIC WIND SCALE - CONSTANT LEVEL SURFACES
LAMBERT CONFORMAL CONIC PROJECTION
CONSTANT PRESSURE CHART
1000 MB
WBAN ANALYSIS CENTER
WASHINGTON, D. C.
1500Z TUESDAY FEB6 1951
STATION
TIME
DATE

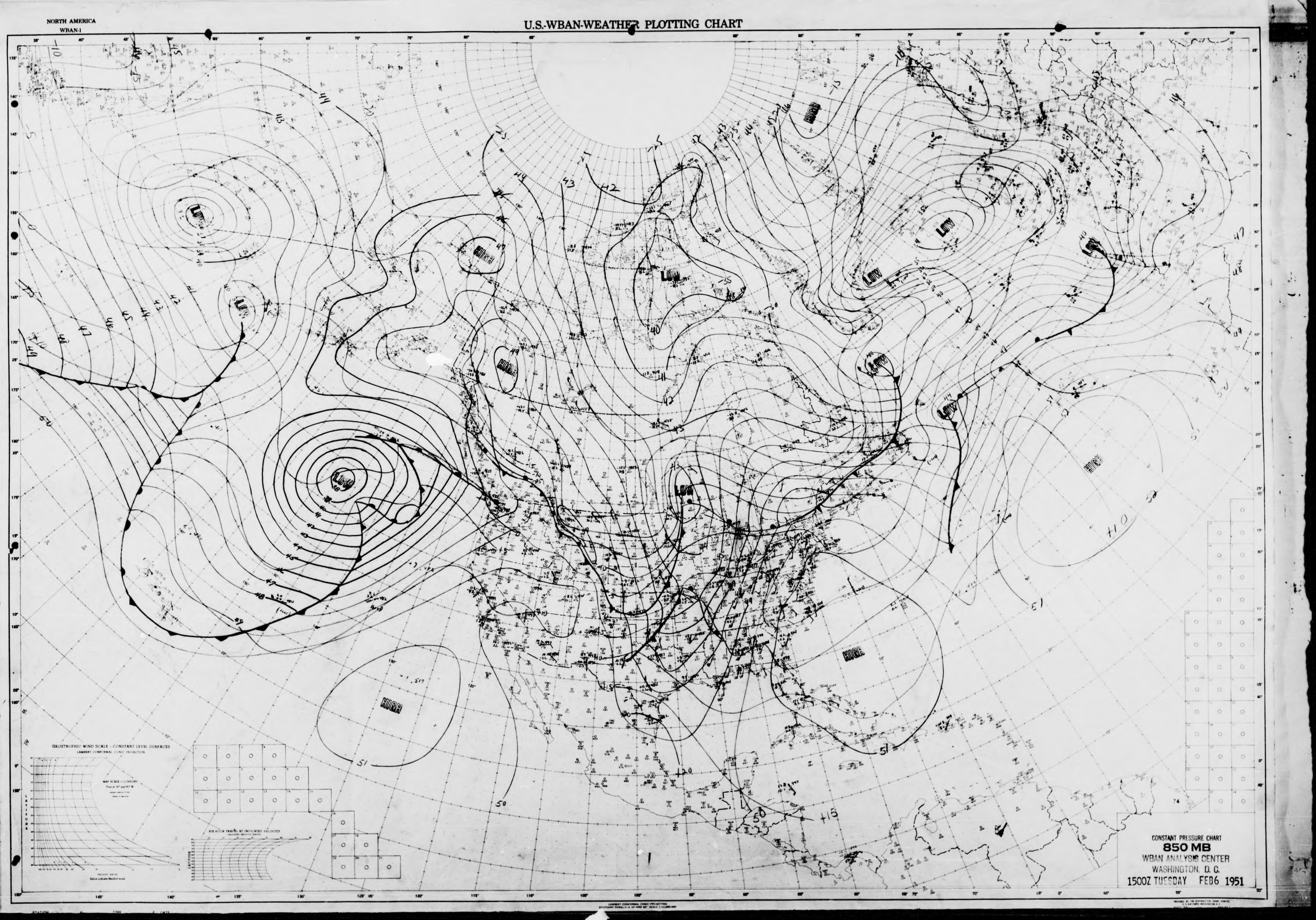
NORTH AMERICA
WBAN-1
U.S.-WBAN-WEATHER PLOTTING CHART
GEOSTROPHIC WIND SCALE - CONSTANT LEVEL SURFACES
LAMBERT CONFORMAL CONIC PROJECTION
HIGH
LOW
CONSTANT PRESSURE CHART
850 MB
WBAN ANALYSIS CENTER
WASHINGTON, D. C.
1500Z TUESDAY FEB6 1951

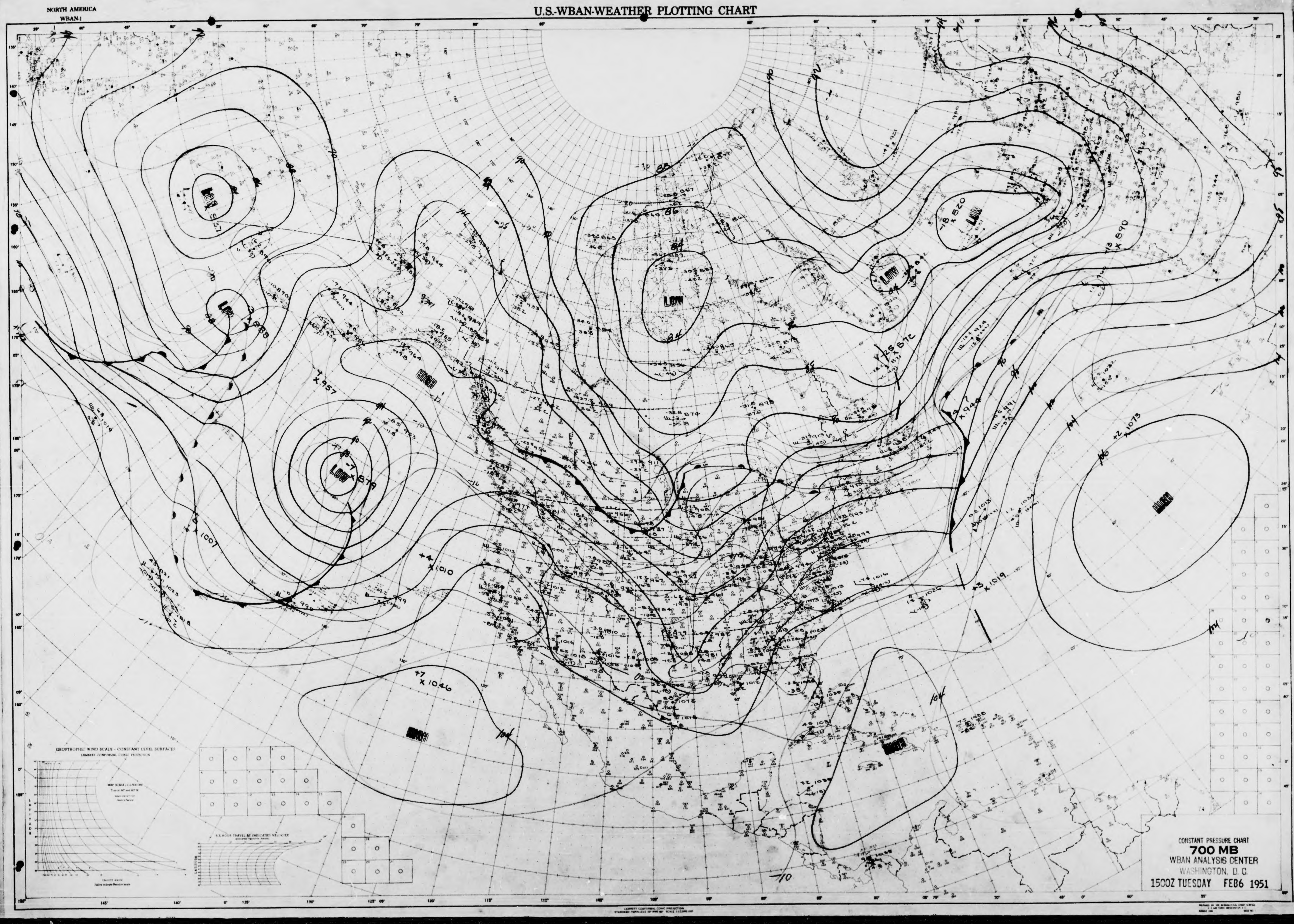
NORTH AMERICA
WBAN-1
U.S.-WBAN-WEATHER PLOTTING CHART
LOW
HIGH
GEOSTROPHIC WIND SCALE - CONSTANT LEVEL SURFACES
CONSTANT PRESSURE CHART
700 MB
WBAN ANALYSIS CENTER
WASHINGTON, D. C.
1500Z TUESDAY FEB6 1951

NORTH AMERICA
WBAN-1

# U.S.-WBAN-WEATHER PLOTTING CHART

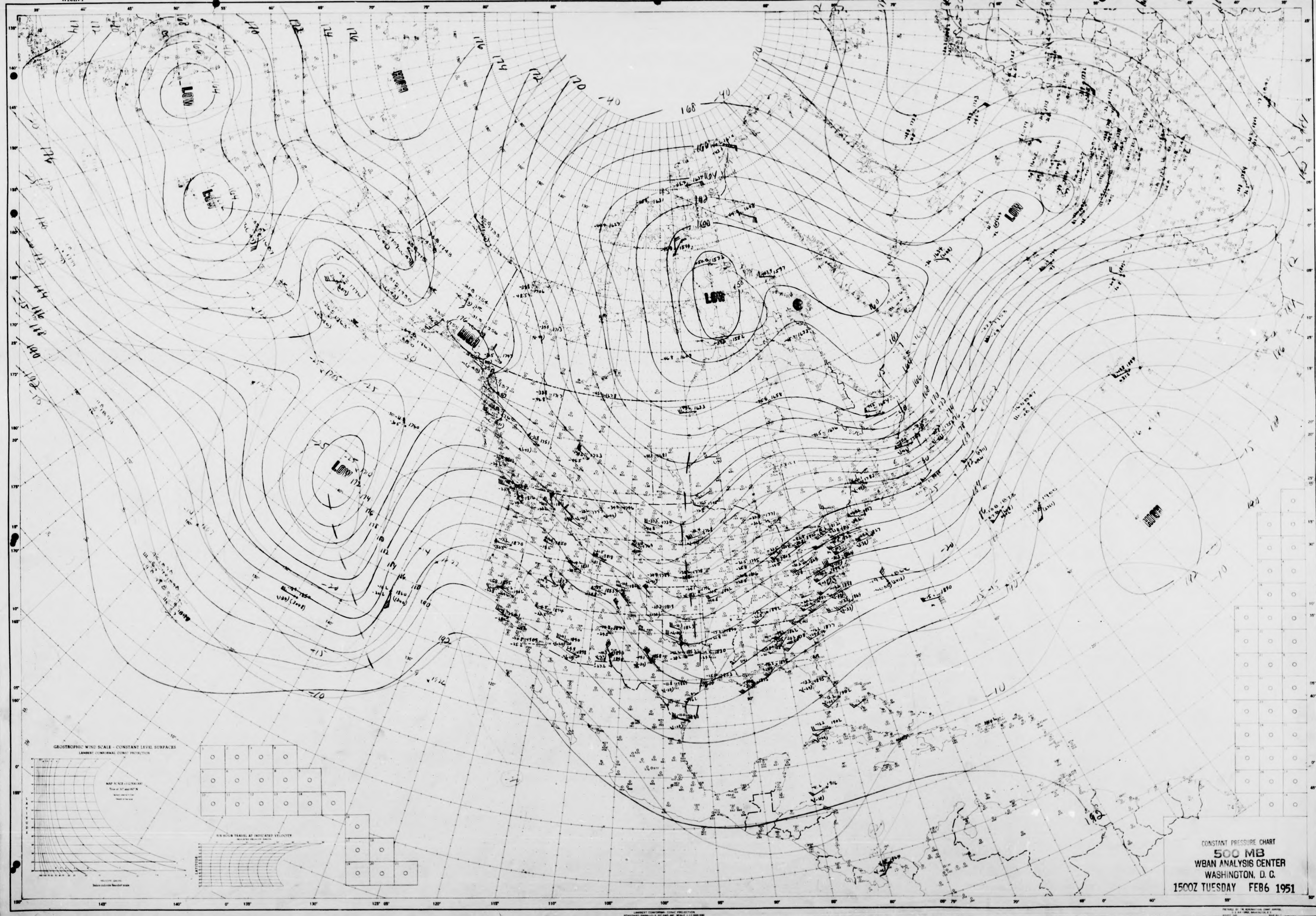

NORTH AMERICA
WBAN-1

# U.S.-WBAN-WEATHER PLOTTING CHART

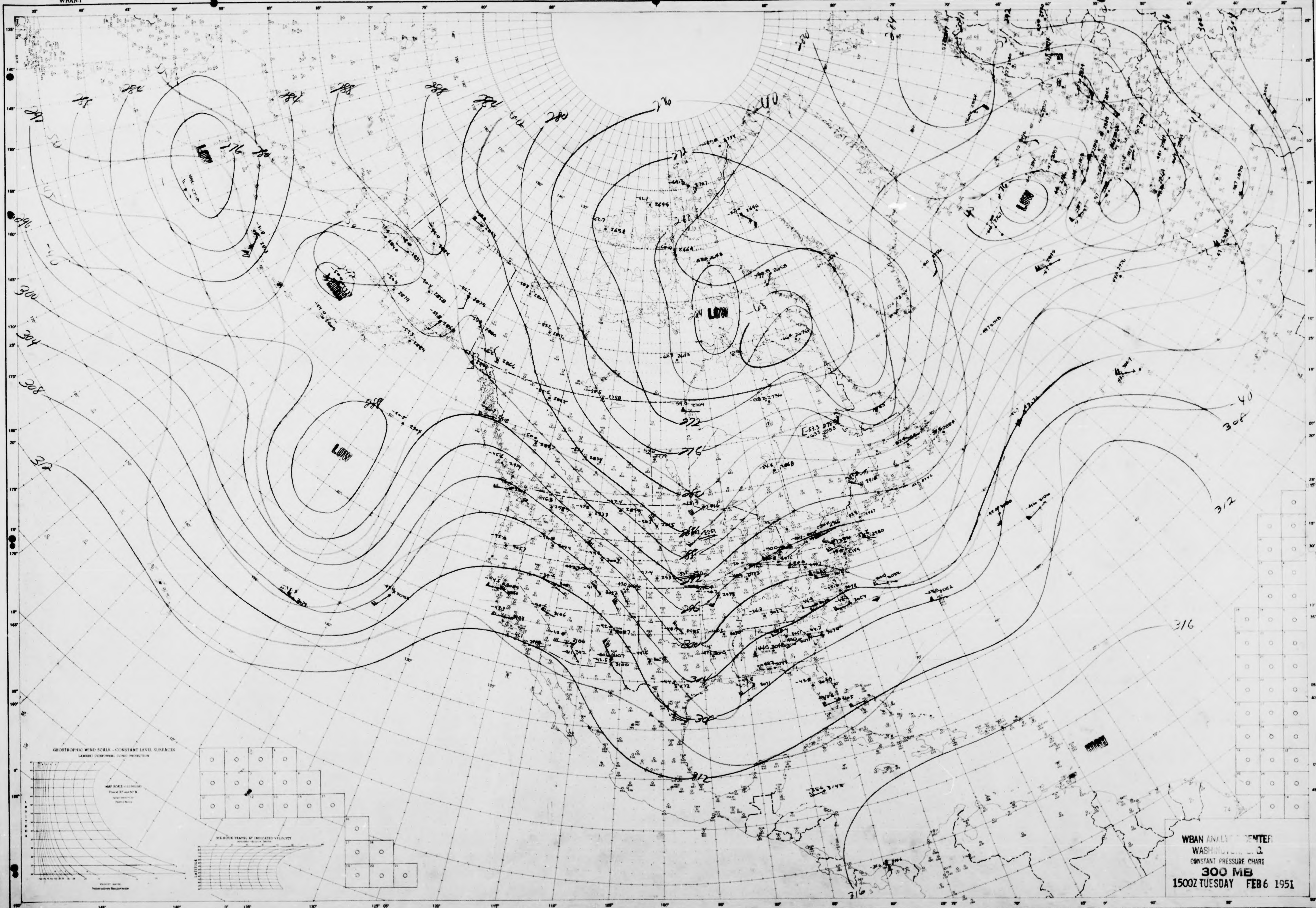

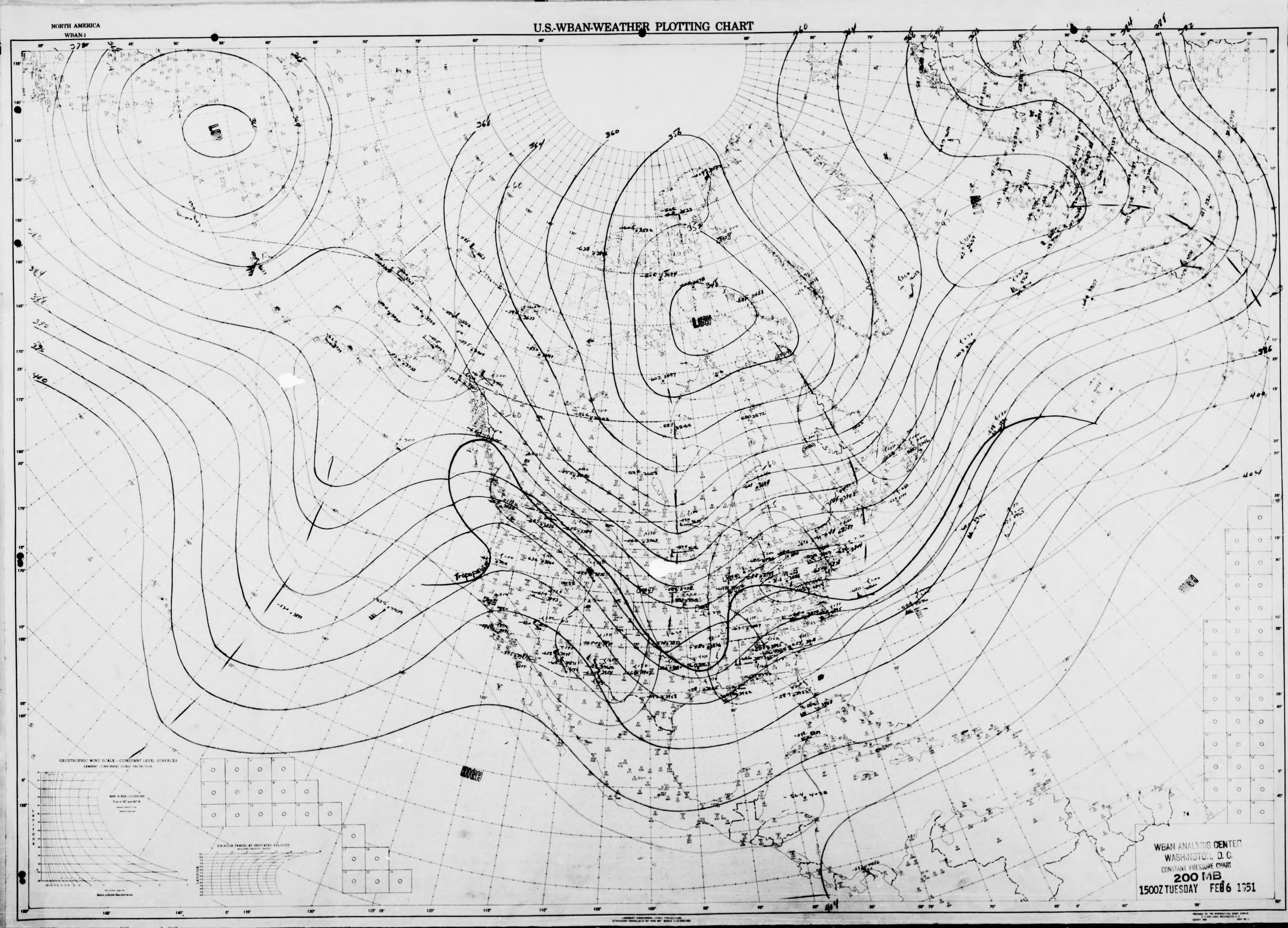
NORTH AMERICA
WBAN-1
U.S.-WBAN-WEATHER PLOTTING CHART
LOW
LOW
HIGH
HIGH
Tropopause
GEOSTROPHIC WIND SCALE - CONSTANT LEVEL SURFACES
LAMBERT CONFORMAL CONIC PROJECTION
SIX-HOUR TRAVEL AT INDICATED VELOCITY
74
WBAN ANALYSIS CENTER
WASHINGTON, D. C.
CONSTANT PRESSURE CHART
200 MB
1500Z TUESDAY FEB 6 1951

NORTH AMERICA
WBAN-1

U.S.-WBAN-WEATHER PLOTTING CHART

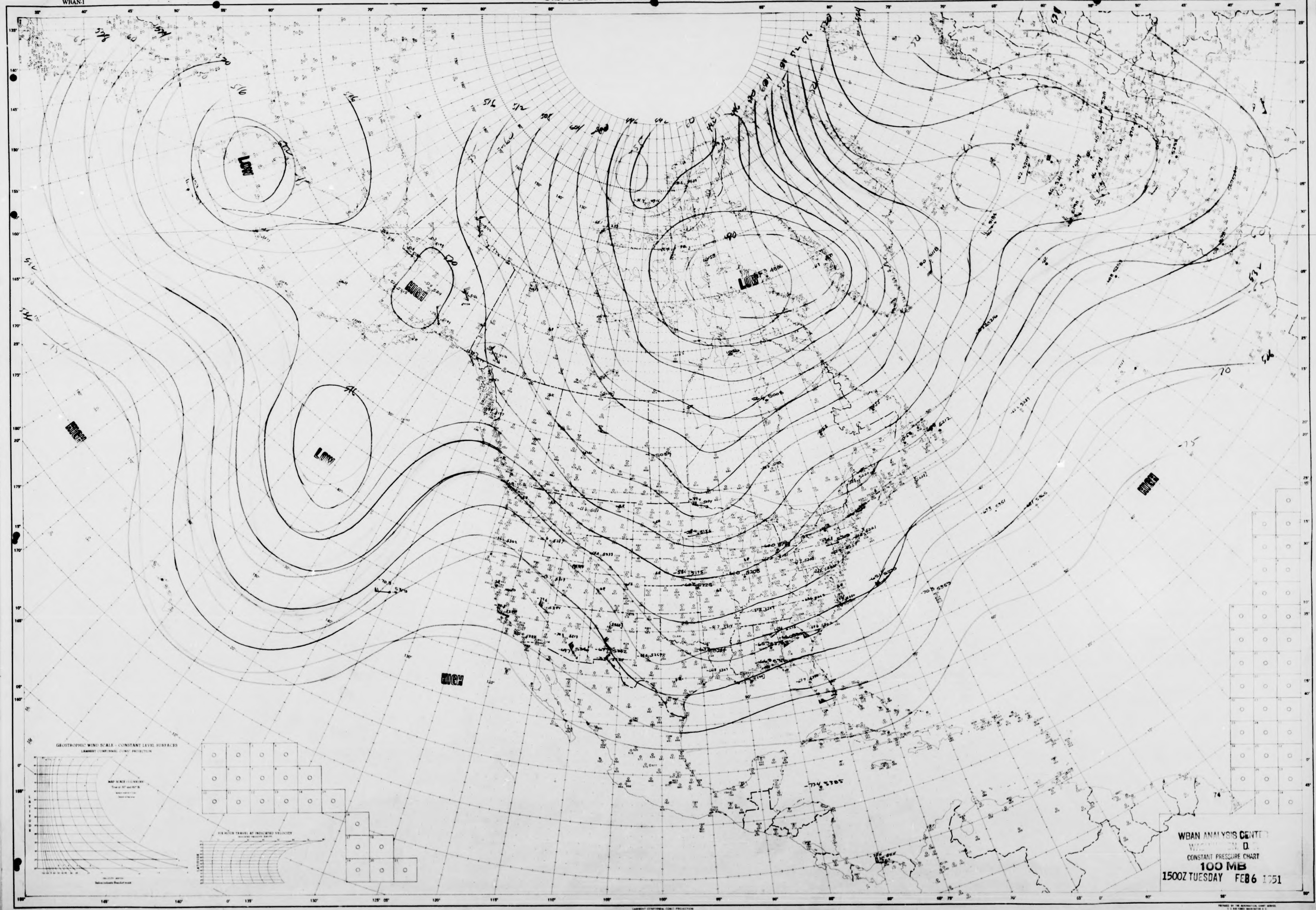

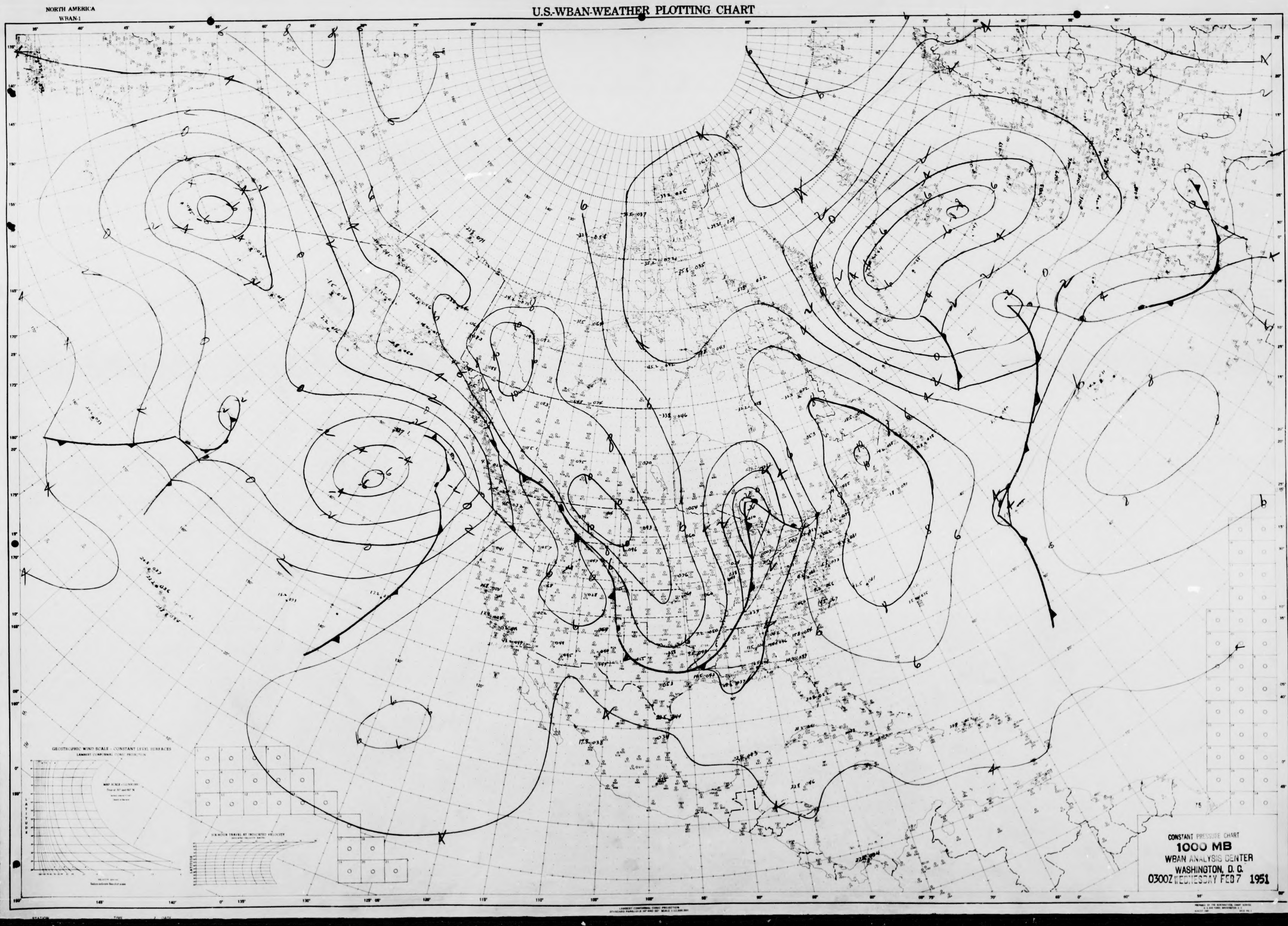
NORTH AMERICA
WBAN-1
U.S.-WBAN-WEATHER PLOTTING CHART
CONSTANT PRESSURE CHART
1000 MB
WBAN ANALYSIS CENTER
WASHINGTON, D. C.
0300Z WEDNESDAY FEB 7 1951

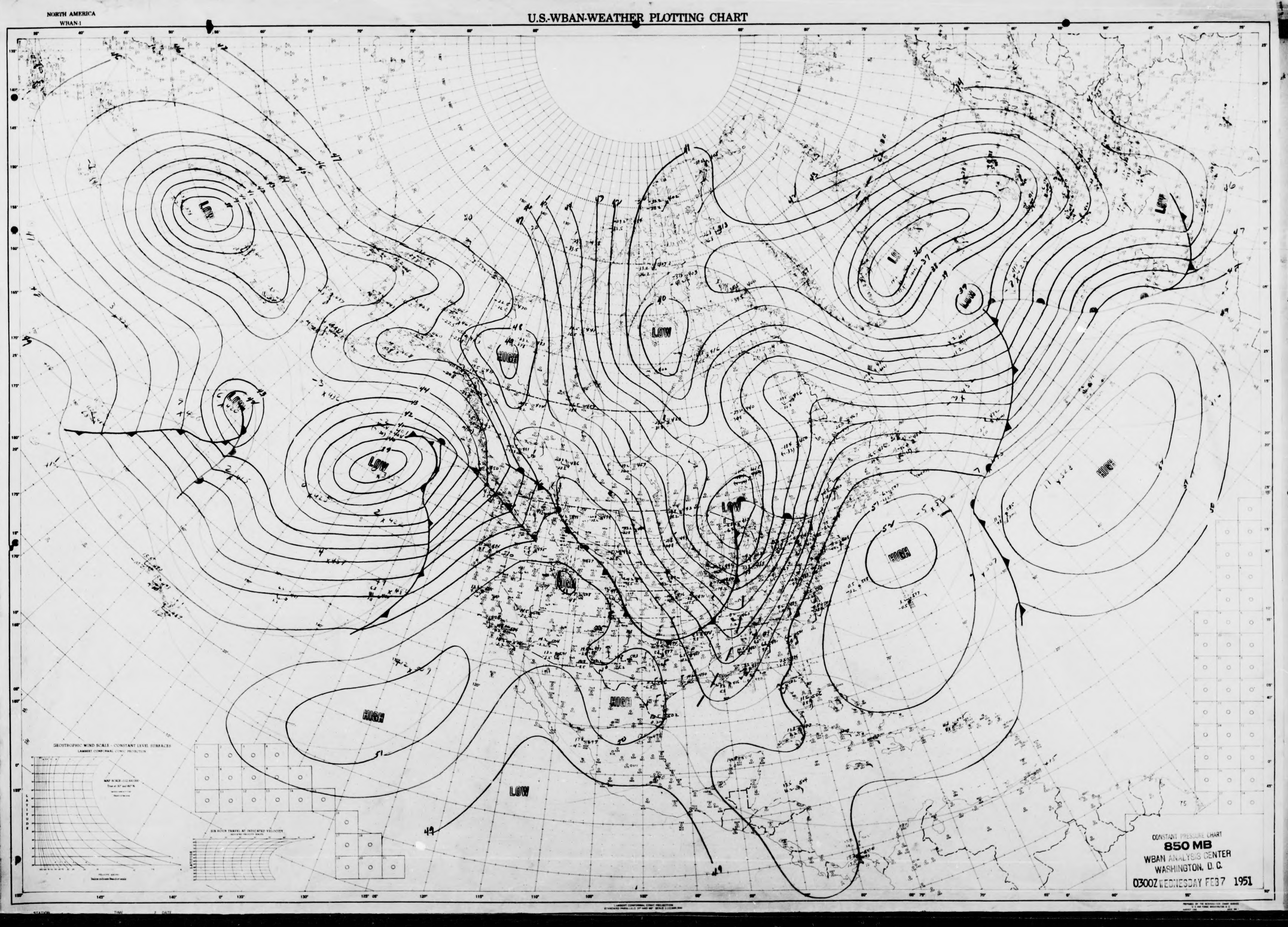
NORTH AMERICA
WBAN-1
U.S.-WBAN-WEATHER PLOTTING CHART
LOW
LOW
LOW
LOW
LOW
LOW
LOW
LOW
HIGH
HIGH
HIGH
HIGH
HIGH
HIGH
GEOSTROPHIC WIND SCALE - CONSTANT LEVEL SURFACES
SIX HOUR TRAVEL AT INDICATED VELOCITY
CONSTANT PRESSURE CHART
850 MB
WBAN ANALYSIS CENTER
WASHINGTON, D. C.
0300Z WEDNESDAY FEB 7 1951

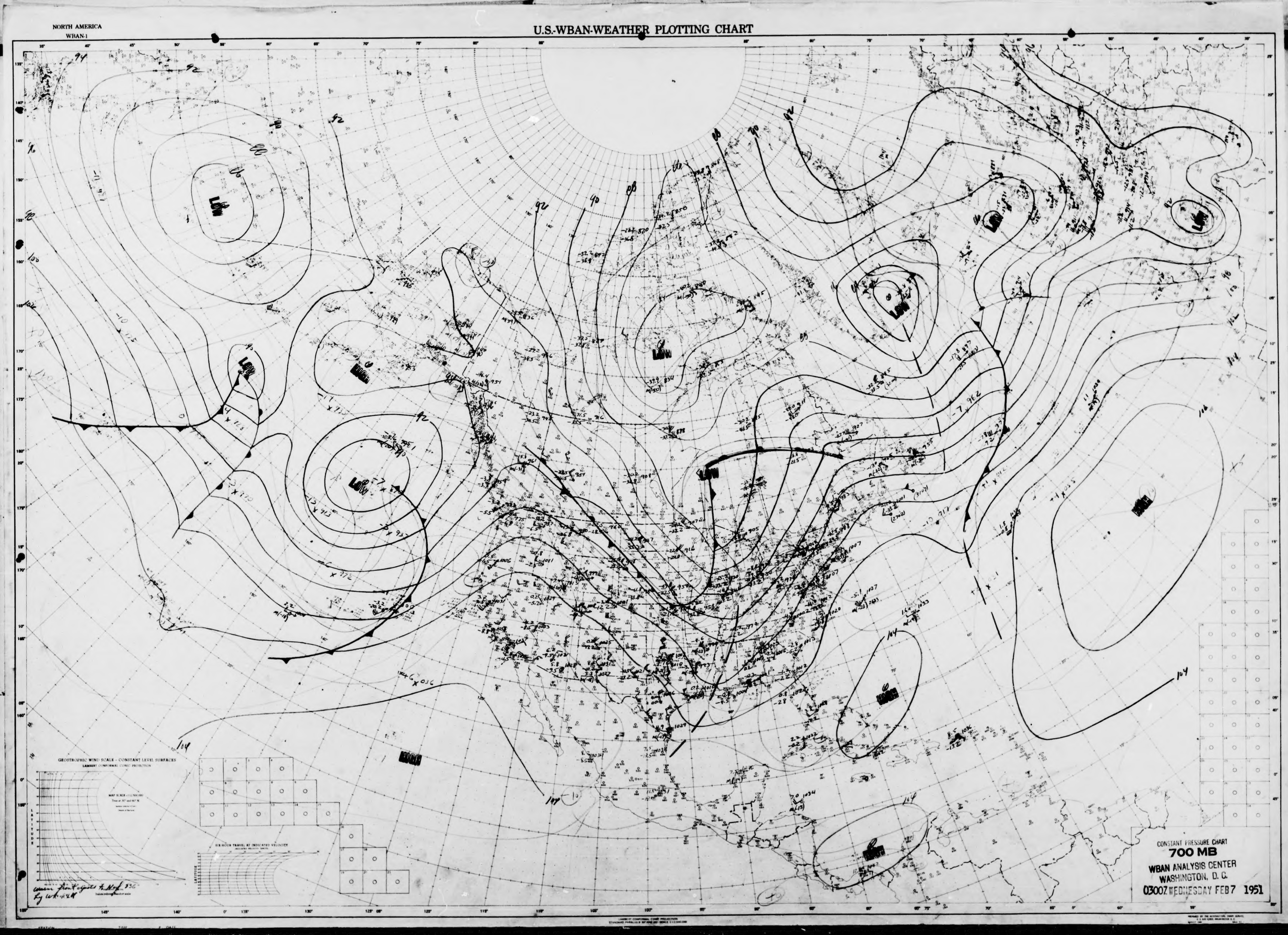

NORTH AMERICA
WBAN-1
U.S.-WBAN-WEATHER PLOTTING CHART
LOW
HIGH
GEOSTROPHIC WIND SCALE - CONSTANT LEVEL SURFACES
CONSTANT PRESSURE CHART
700 MB
WBAN ANALYSIS CENTER
WASHINGTON, D. C.
0300Z WEDNESDAY FEB 7 1951

NORTH AMERICA
WBAN-1

U.S.-WBAN-WEATHER PLOTTING CHART

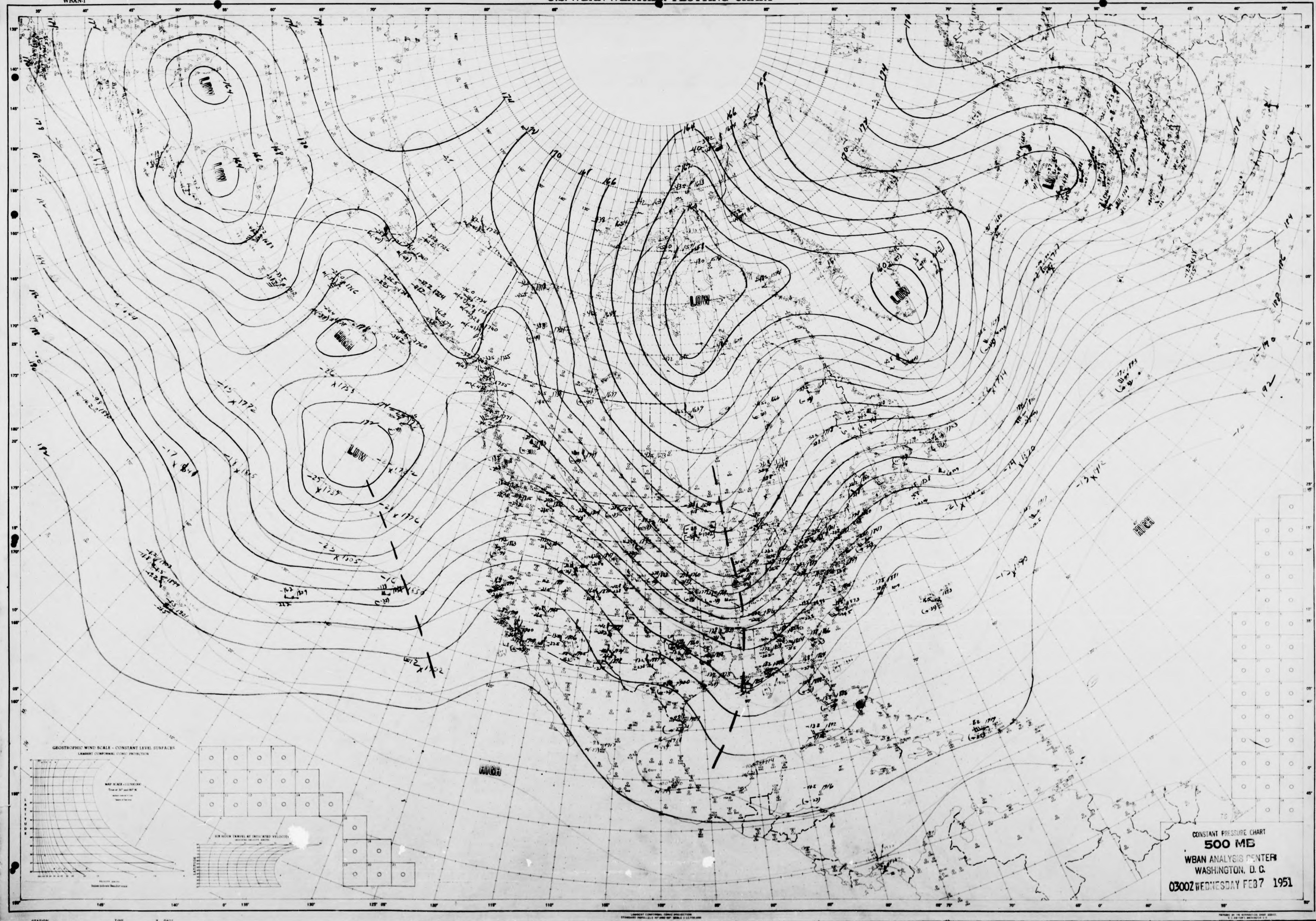


STATION TIME Z DATE

NORTH AMERICA
WBAN-1
U.S.-WBAN-WEATHER PLOTTING CHART
LOW
LOW
LOW
LOW
LOW
HIGH
HIGH
GEOSTROPHIC WIND SCALE - CONSTANT LEVEL SURFACES
CONSTANT PRESSURE CHART
300 MB
WBAN ANALYSIS CENTER
WASHINGTON, D. C.
0300Z WEDNESDAY FEB 7 1951
STATION
TIME
DATE

NORTH AMERICA
WBAN-1

# U.S.-WBAN-WEATHER PLOTTING CHART

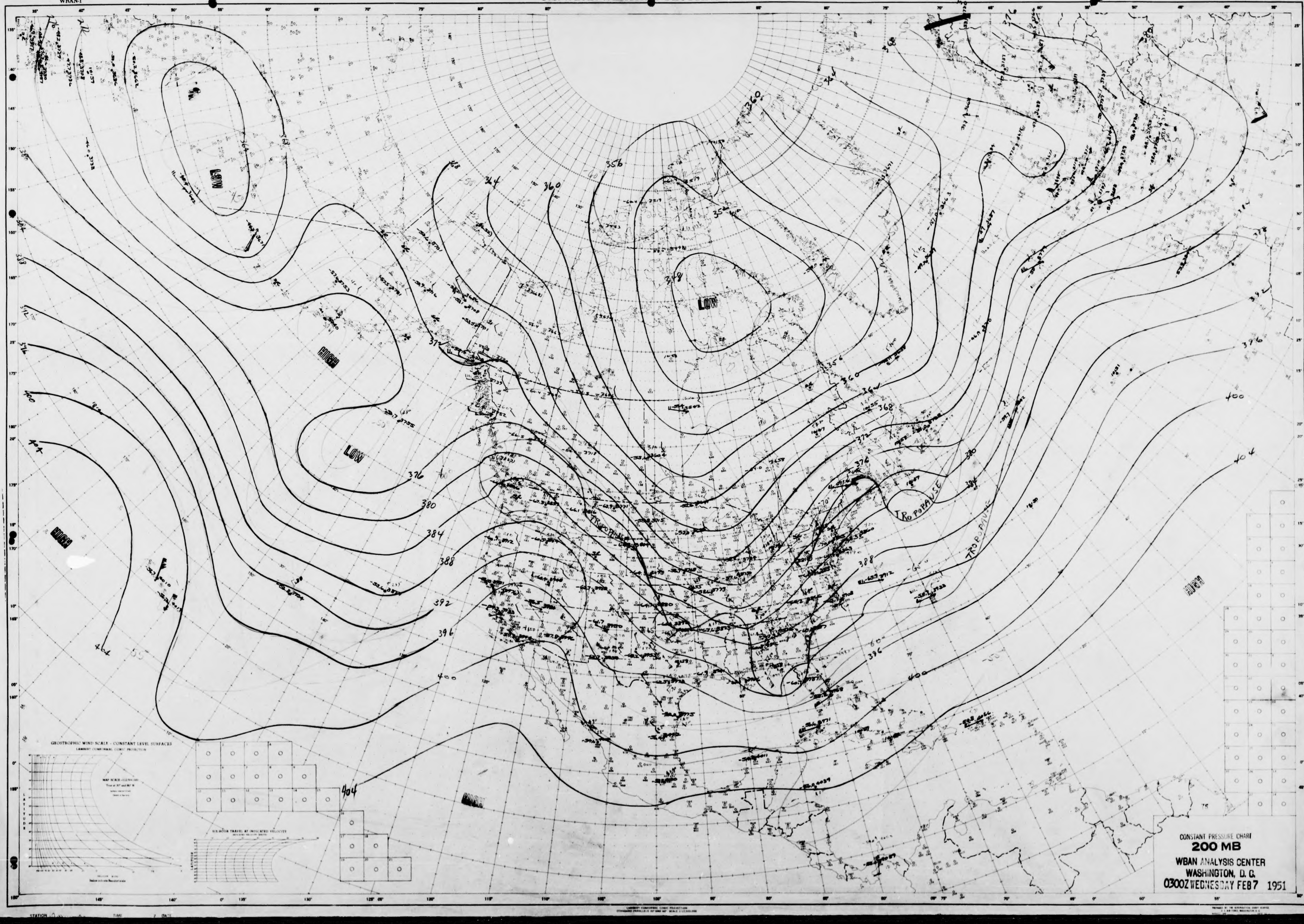

NORTH AMERICA
WBAN-1

# U.S.-WBAN-WEATHER PLOTTING CHART

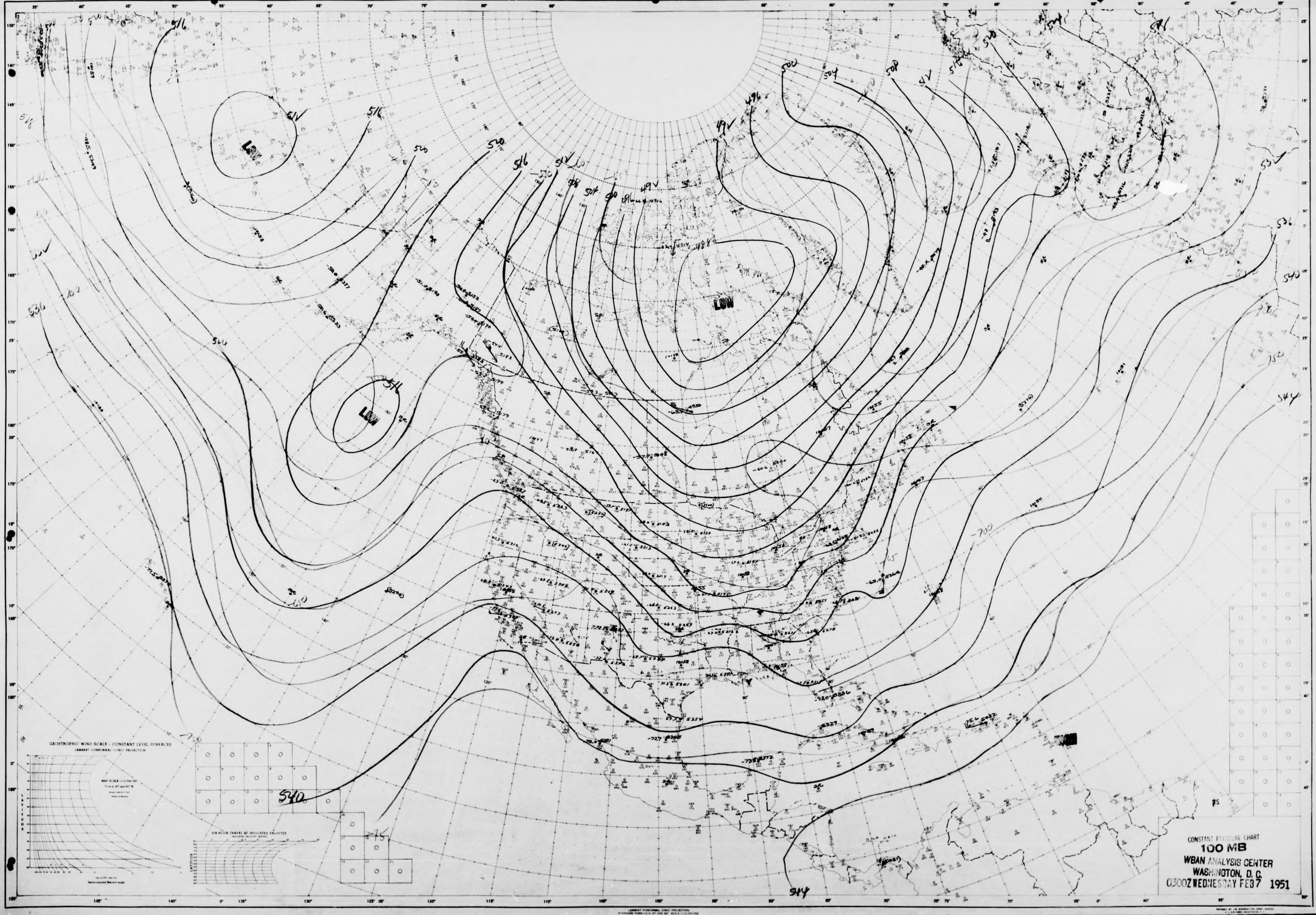

NORTH AMERICA
WBAN-1

# U.S.-WBAN-WEATHER PLOTTING CHART

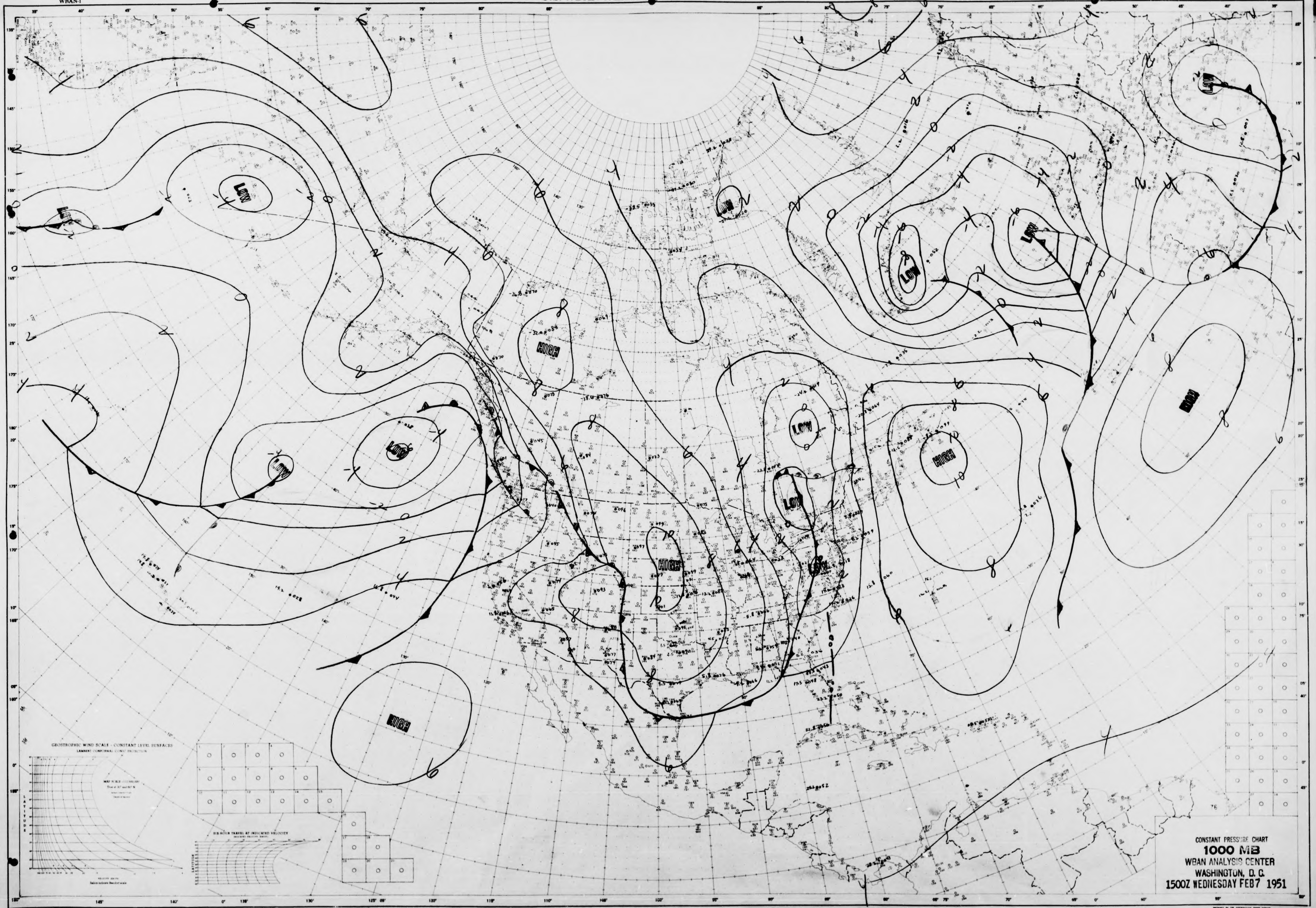

NORTH AMERICA
WBAN-1

U.S.-WBAN-WEATHER PLOTTING CHART

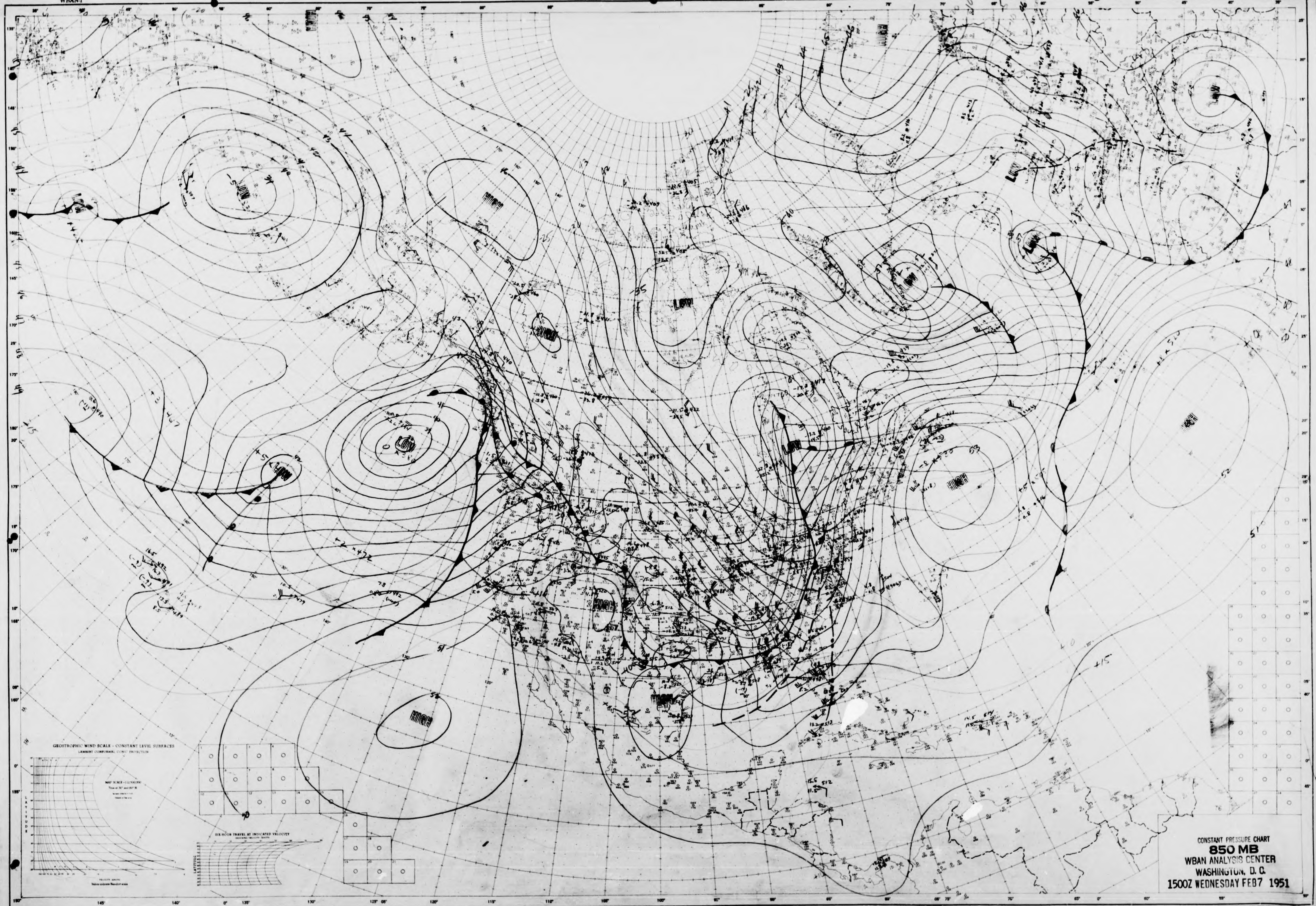

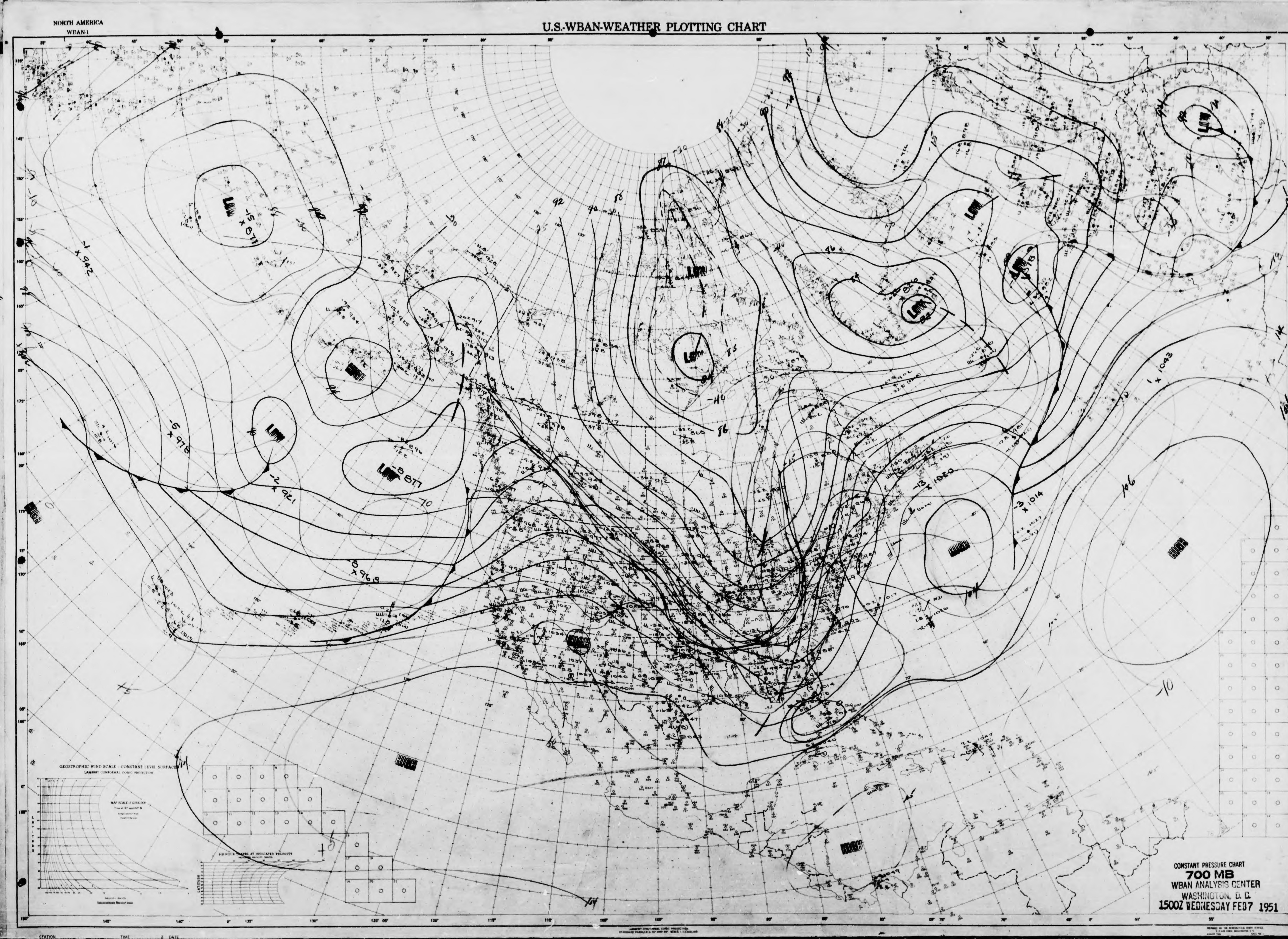
NORTH AMERICA
WBAN-1
U.S.-WBAN-WEATHER PLOTTING CHART
GEOSTROPHIC WIND SCALE - CONSTANT LEVEL SURFACES
LAMBERT CONFORMAL CONIC PROJECTION
LOW
HIGH
CONSTANT PRESSURE CHART
700 MB
WBAN ANALYSIS CENTER
WASHINGTON, D. C.
1500Z WEDNESDAY FEB 7 1951
STATION
TIME
DATE

NORTH AMERICA
WBAN-1

# U.S.-WBAN-WEATHER PLOTTING CHART

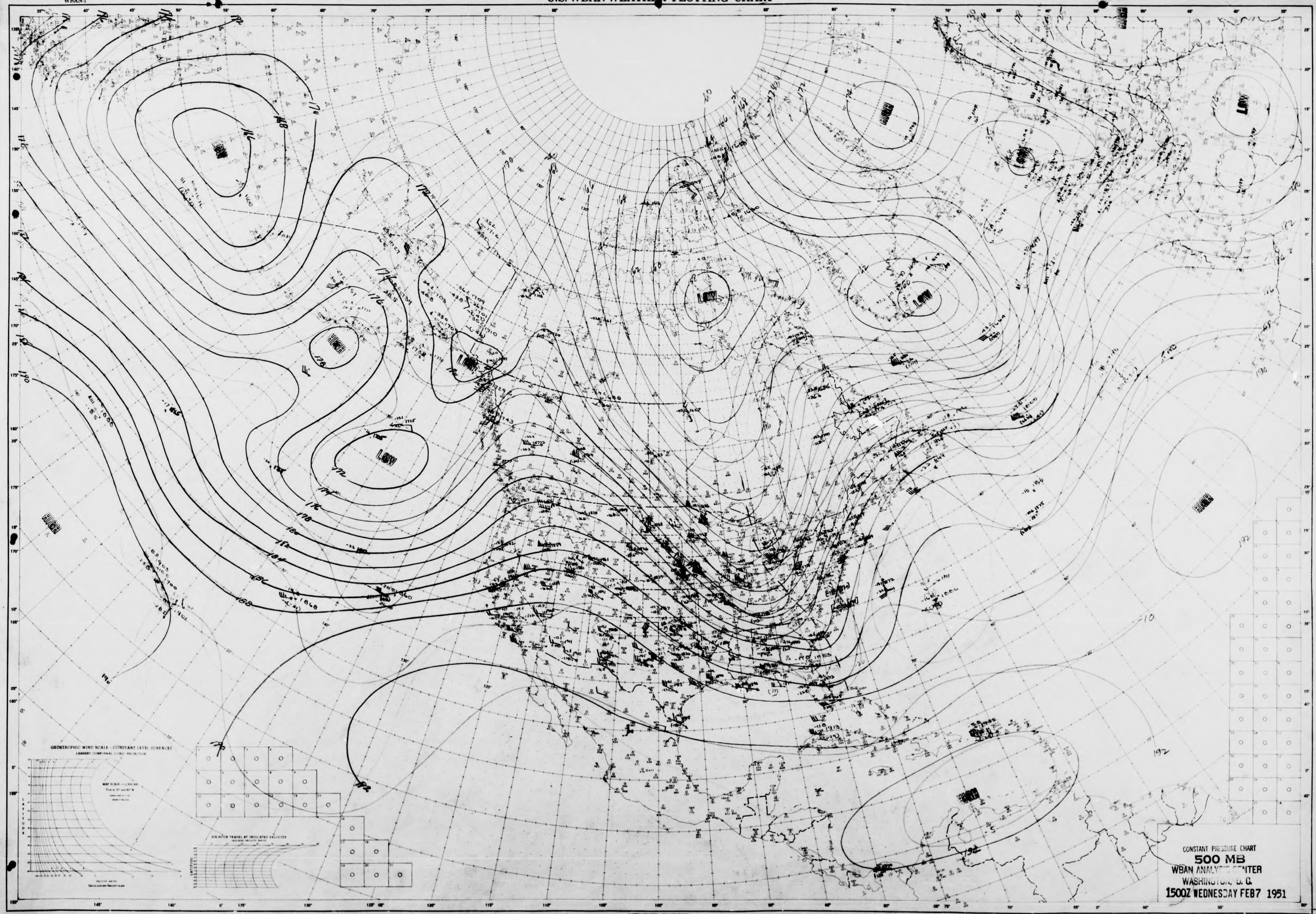


STATION TIME Z DATE

NORTH AMERICA
WBAN-1

# U.S.-WBAN-WEATHER PLOTTING CHART



NORTH AMERICA
WBAN-1

# U.S.-WBAN-WEATHER PLOTTING CHART

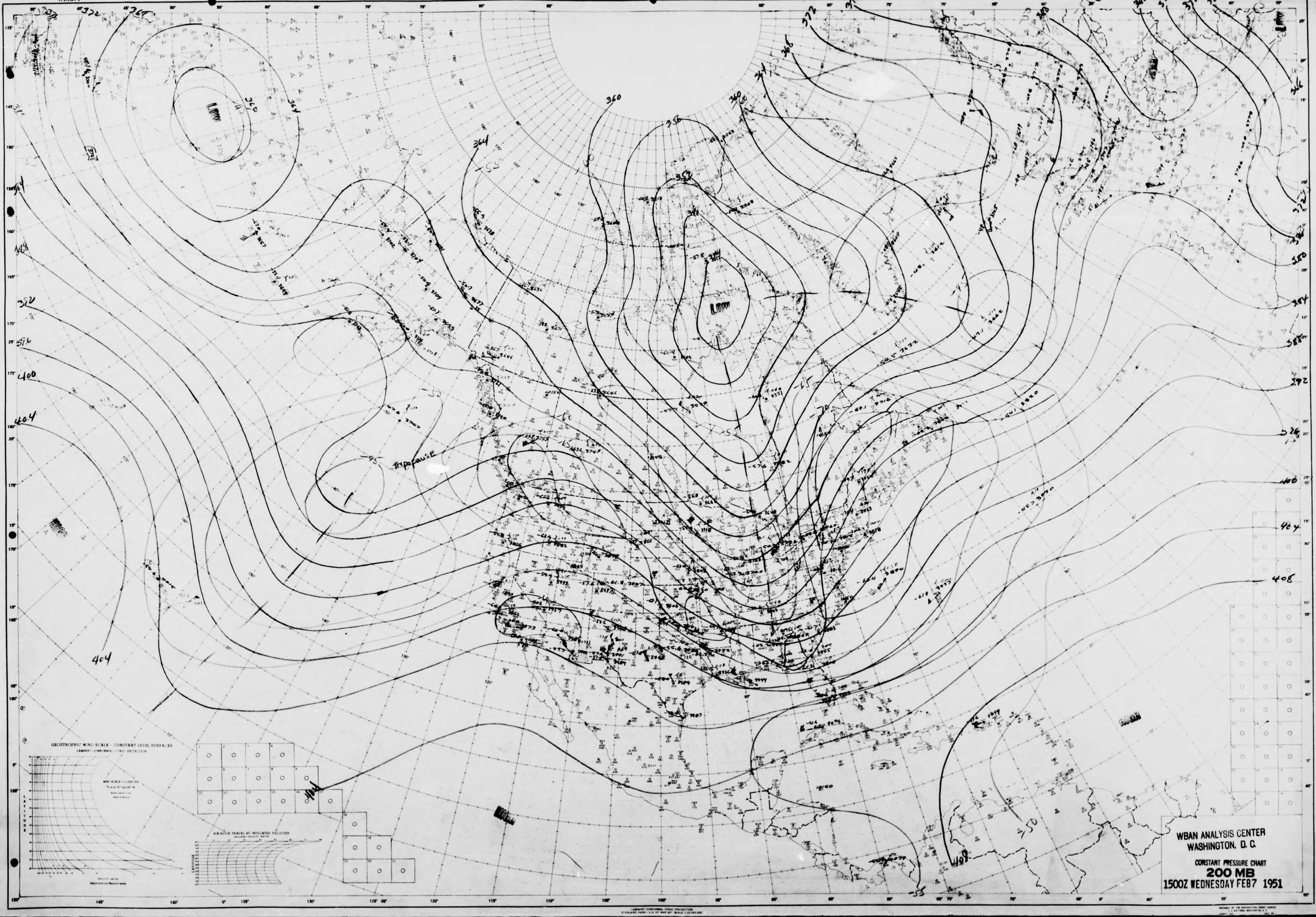

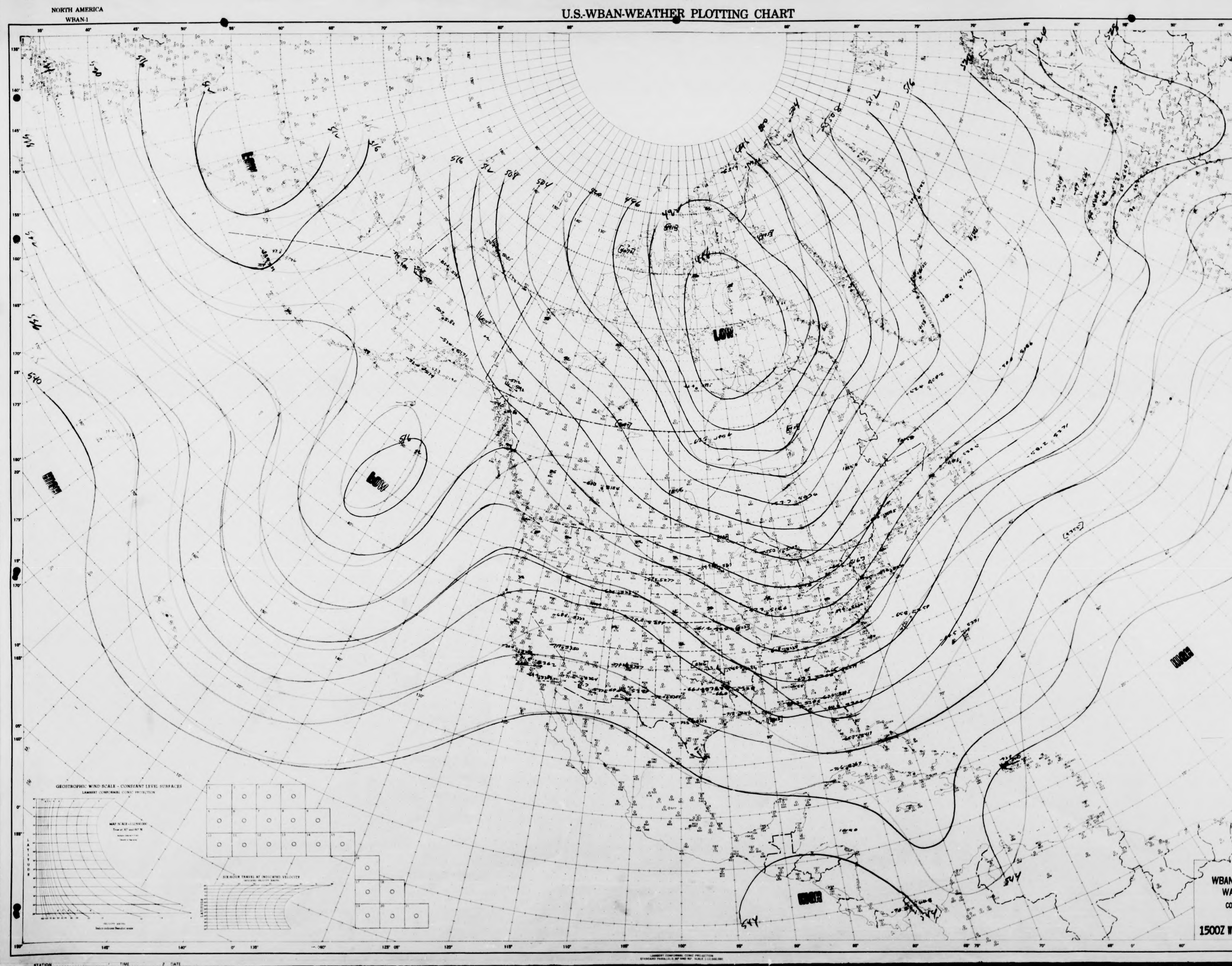
NORTH AMERICA
WBAN-1
U.S.-WBAN-WEATHER PLOTTING CHART
LOW
LOW
LOW
HIGH
HIGH
HIGH
GEOSTROPHIC WIND SCALE - CONSTANT LEVEL SURFACES
76
WBAN ANALYSIS CENTER
WASHINGTON, D. C.
CONSTANT PRESSURE CHART
100 MB
1500Z WEDNESDAY FEB7 1951
STATION
TIME
DATE

NORTH AMERICA
WBAN-1

# U.S.-WBAN-WEATHER PLOTTING CHART

NORTH AMERICA
WBAN-1

# U.S.-WBAN-WEATHER PLOTTING CHART

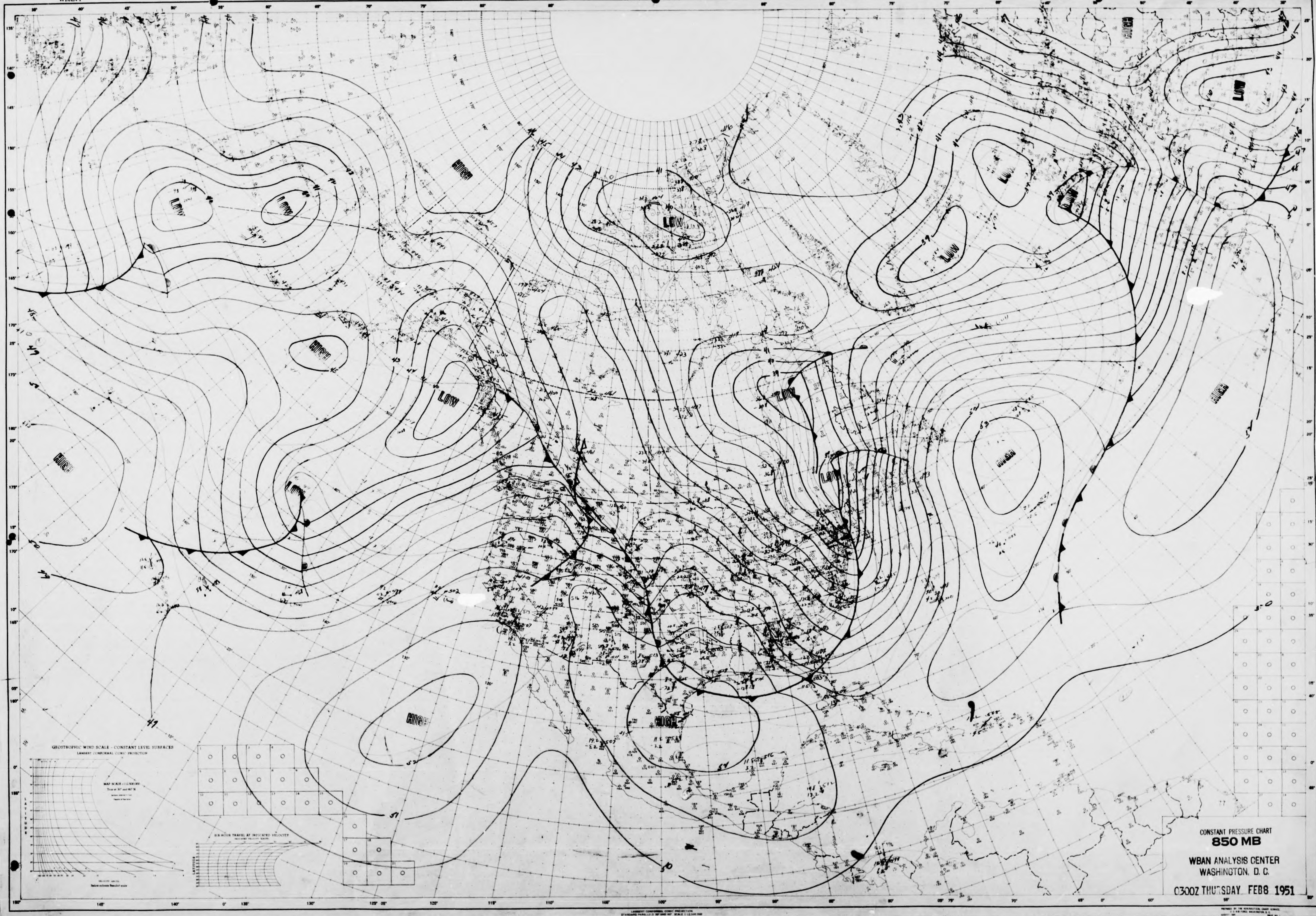

NORTH AMERICA
WBAN-1

# U.S.-WBAN-WEATHER PLOTTING CHART

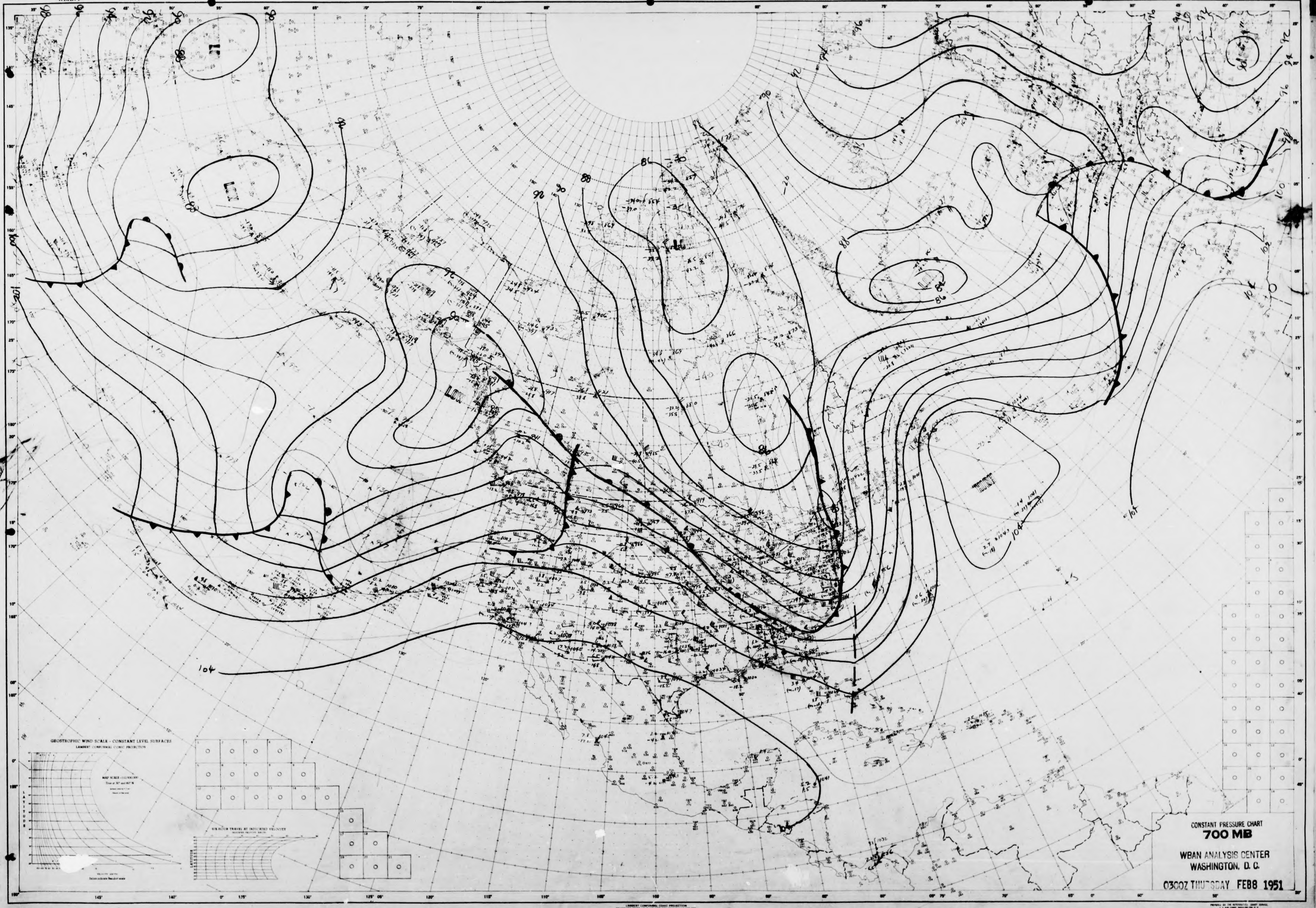

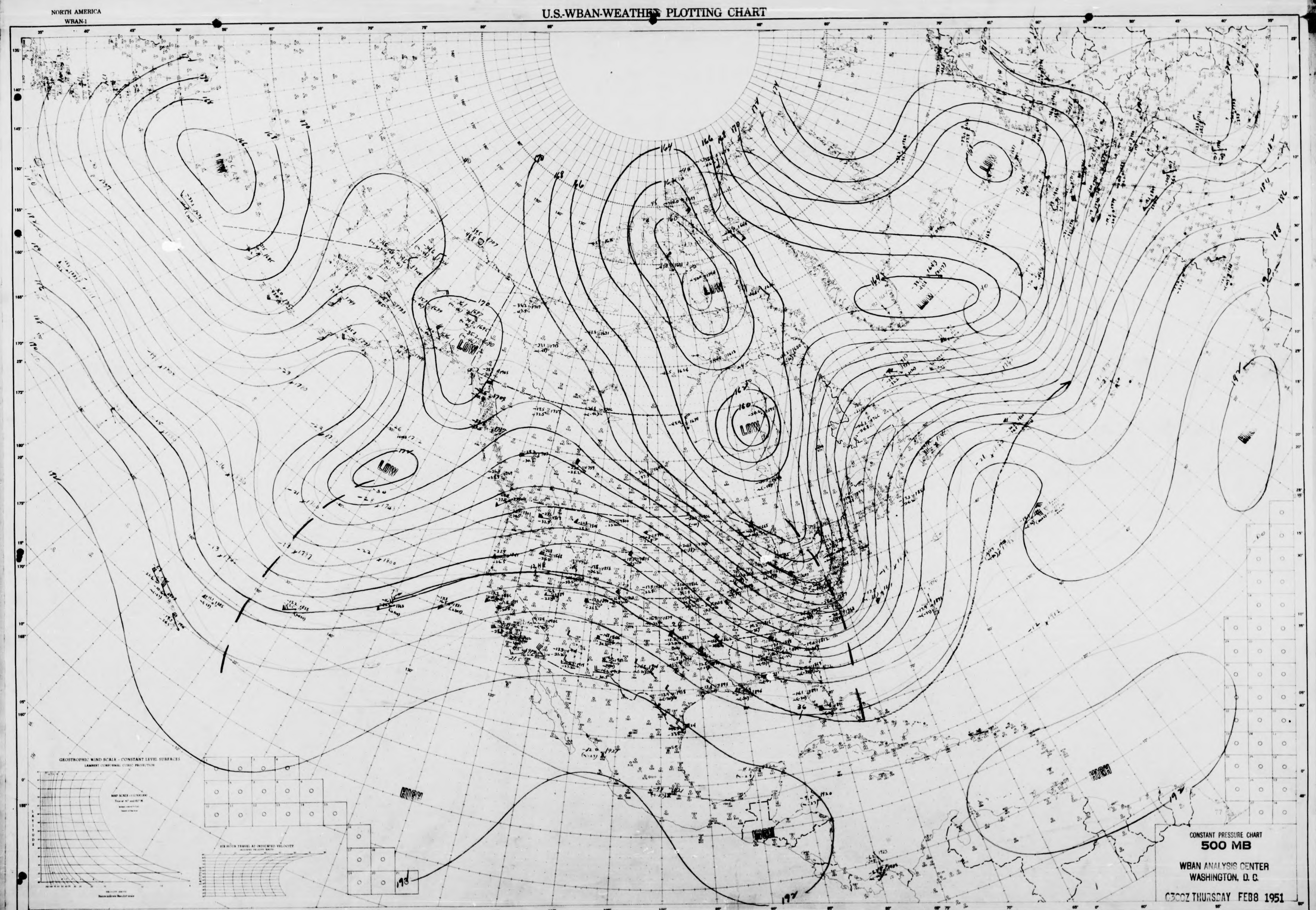
NORTH AMERICA
WBAN-1
U.S.-WBAN-WEATHER PLOTTING CHART
LOW
LOW
LOW
LOW
LOW
HIGH
HIGH
HIGH
GEOSTROPHIC WIND SCALE - CONSTANT LEVEL SURFACES
CONSTANT PRESSURE CHART
500 MB
WBAN ANALYSIS CENTER
WASHINGTON, D. C.
0300Z THURSDAY FEB8 1951

NORTH AMERICA
WBAN-1

# U.S.-WBAN-WEATHER PLOTTING CHART

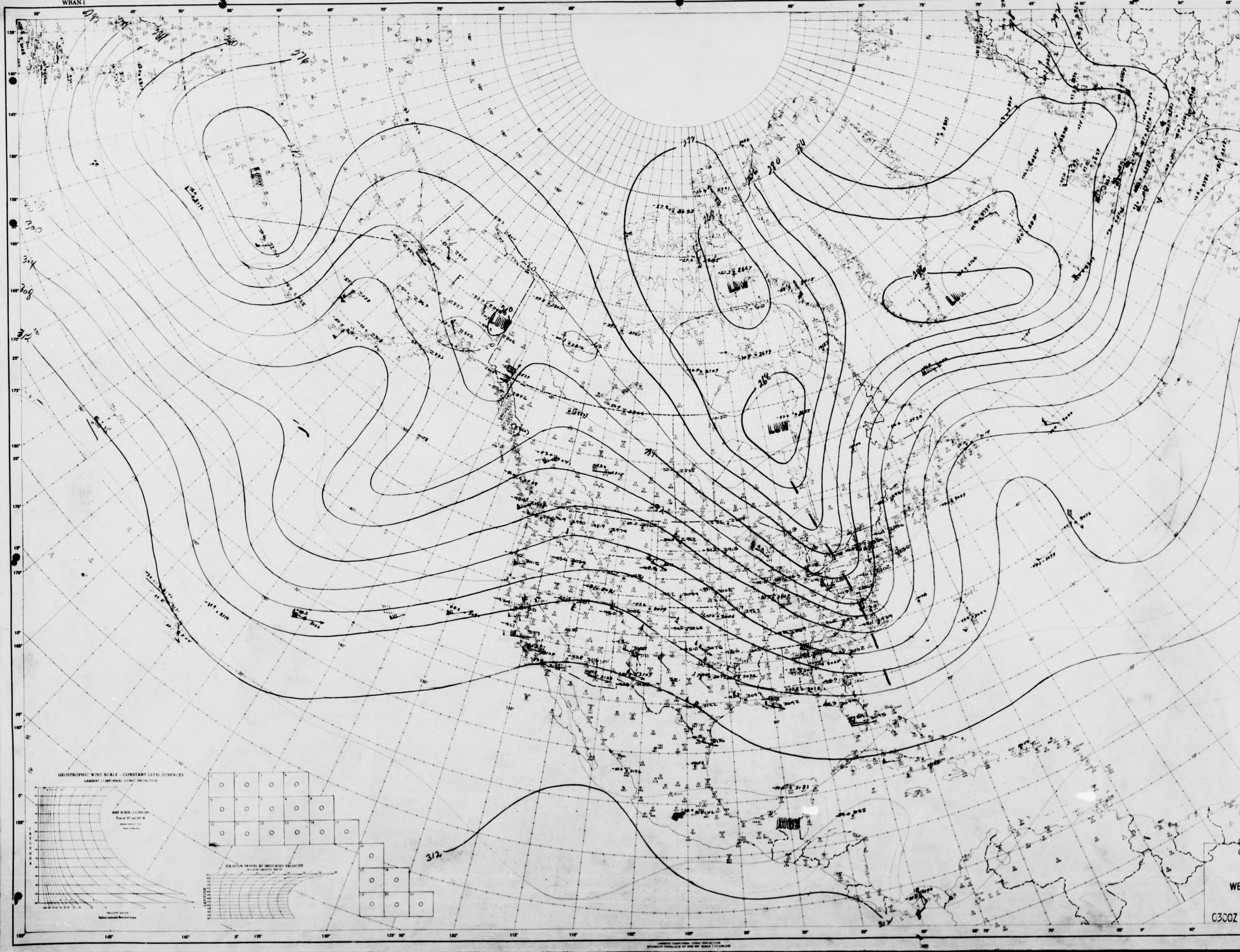

NORTH AMERICA
WBAN-1

# U.S.-WBAN-WEATHER PLOTTING CHART

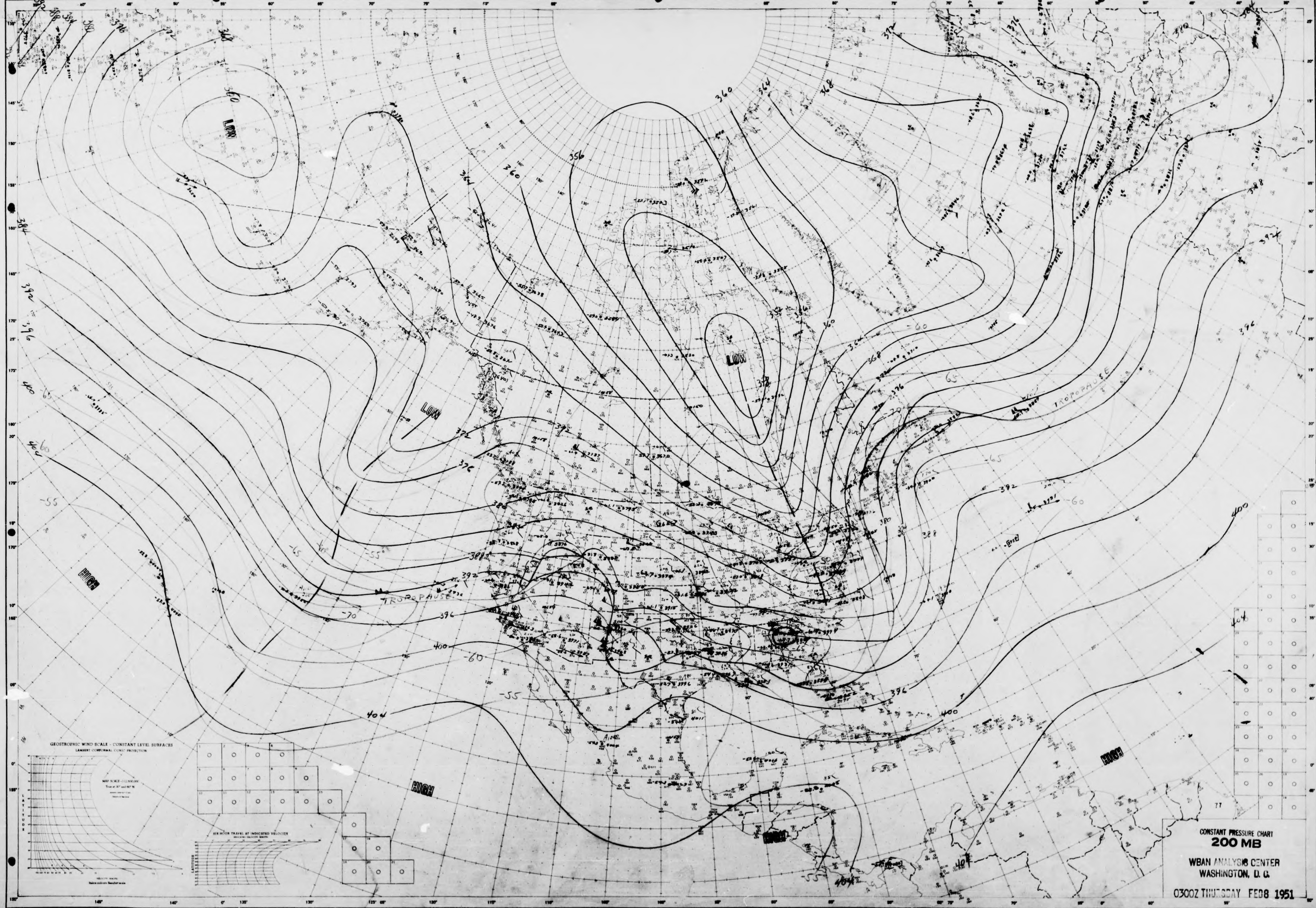


STATION TIME Z DATE

NORTH AMERICA
WBAN-1

# U.S.-WBAN-WEATHER PLOTTING CHART

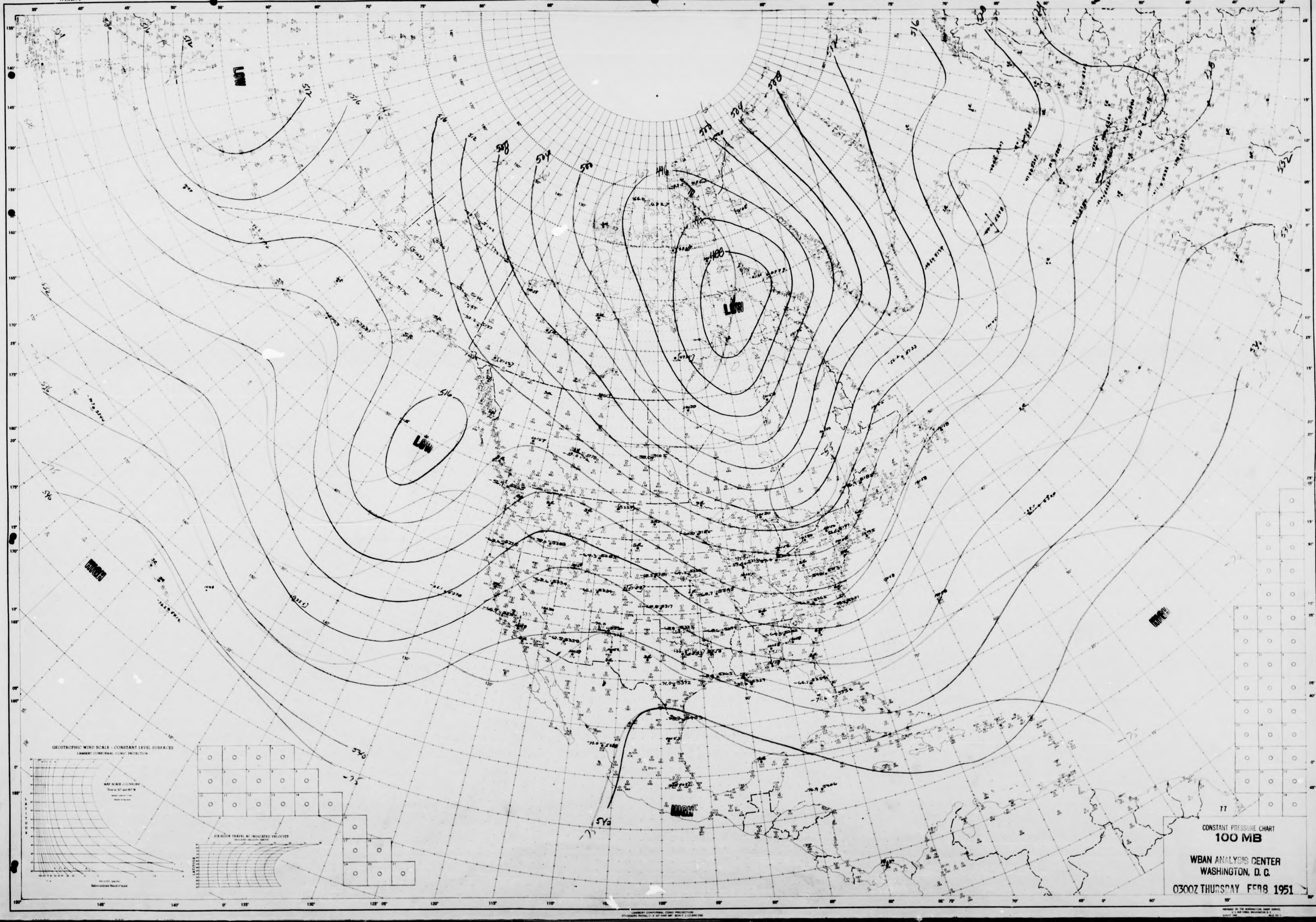

NORTH AMERICA
WBAN-1

# U.S.-WBAN-WEATHER PLOTTING CHART

NORTH AMERICA
WBAN-1

# U.S.-WBAN-WEATHER PLOTTING CHART

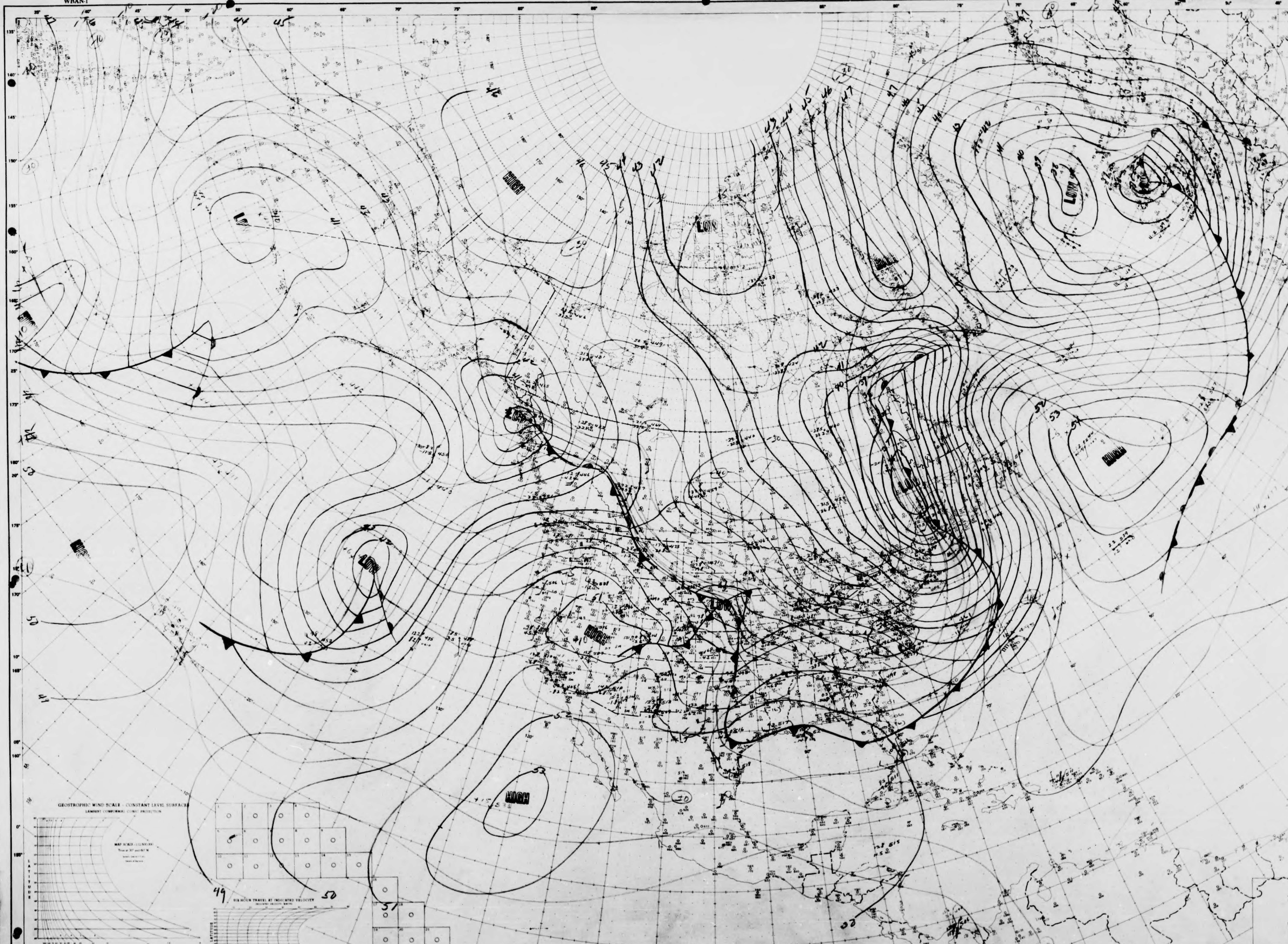

NORTH AMERICA
WBAN-1
U.S.-WBAN-WEATHER PLOTTING CHART
GEOSTROPHIC WIND SCALE - CONSTANT LEVEL SURFACES
LAMBERT CONFORMAL CONIC PROJECTION
LOW
HIGH
CONSTANT PRESSURE CHART
700 MB
WBAN ANALYSIS CENTER
WASHINGTON, D. C.
1500Z THURSDAY FEB 8 1951

NORTH AMERICA
WBAN-1

# U.S.-WBAN-WEATHER PLOTTING CHART

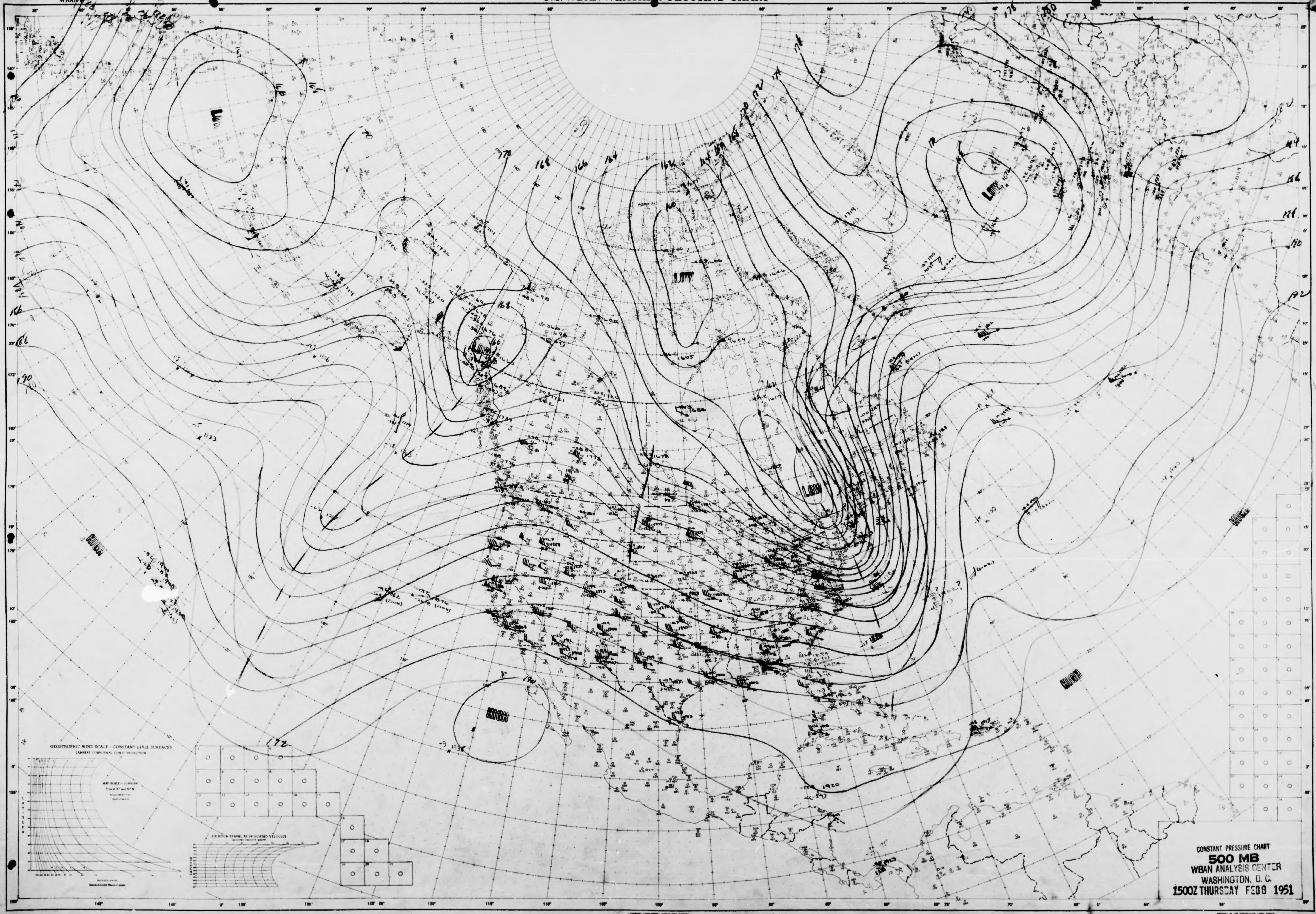

NORTH AMERICA
WBAN-1

U.S.-WBAN-WEATHER PLOTTING CHART

STATION TIME DATE

NORTH AMERICA
WBAN-1

# U.S.-WBAN-WEATHER PLOTTING CHART

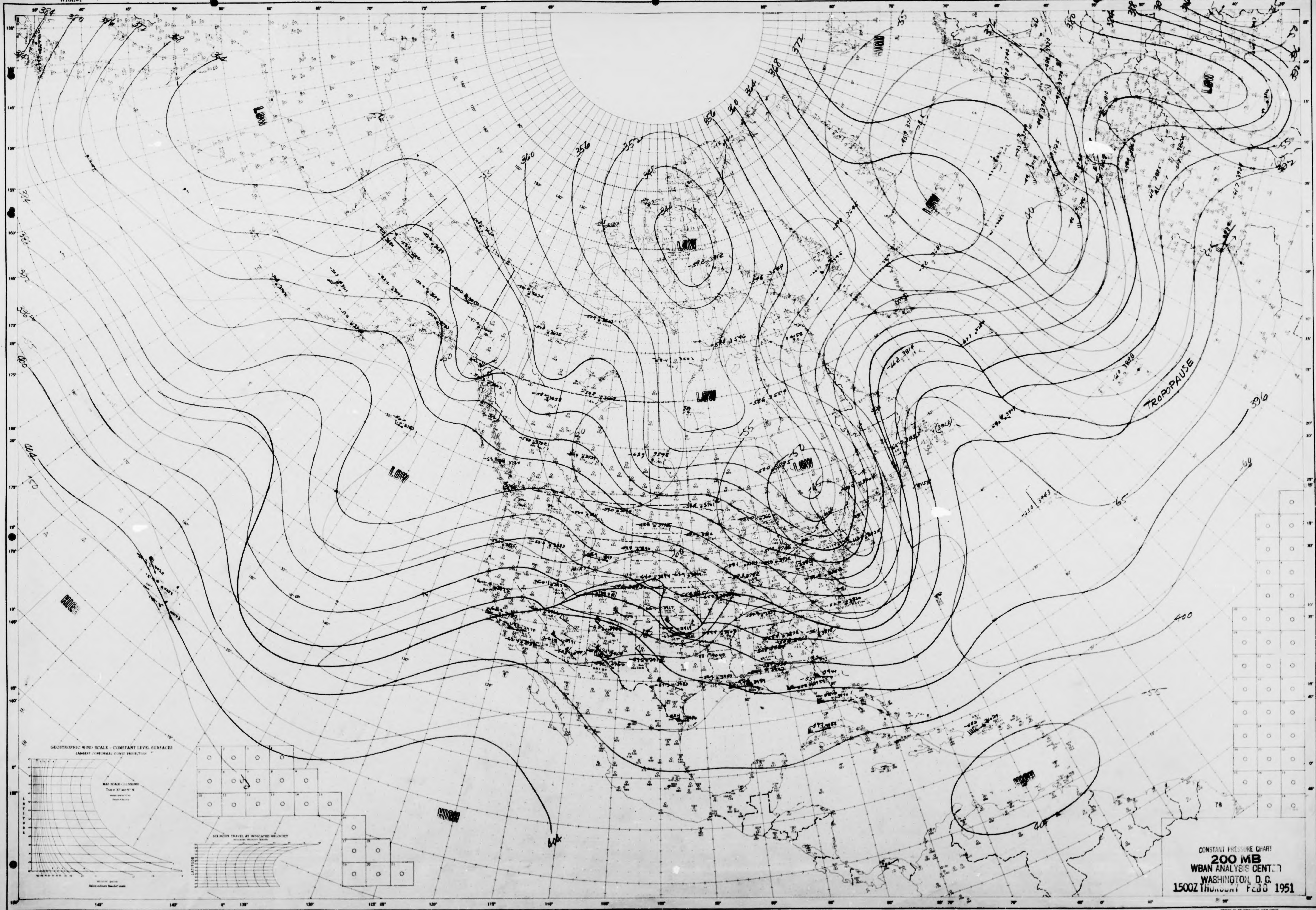


CONSTANT PRESSURE CHART
200 MB
WBAN ANALYSIS CENTER
WASHINGTON, D.C.
1500Z THURSDAY FEB 8 1951

NORTH AMERICA
WBAN-1

# U.S.-WBAN-WEATHER PLOTTING CHART

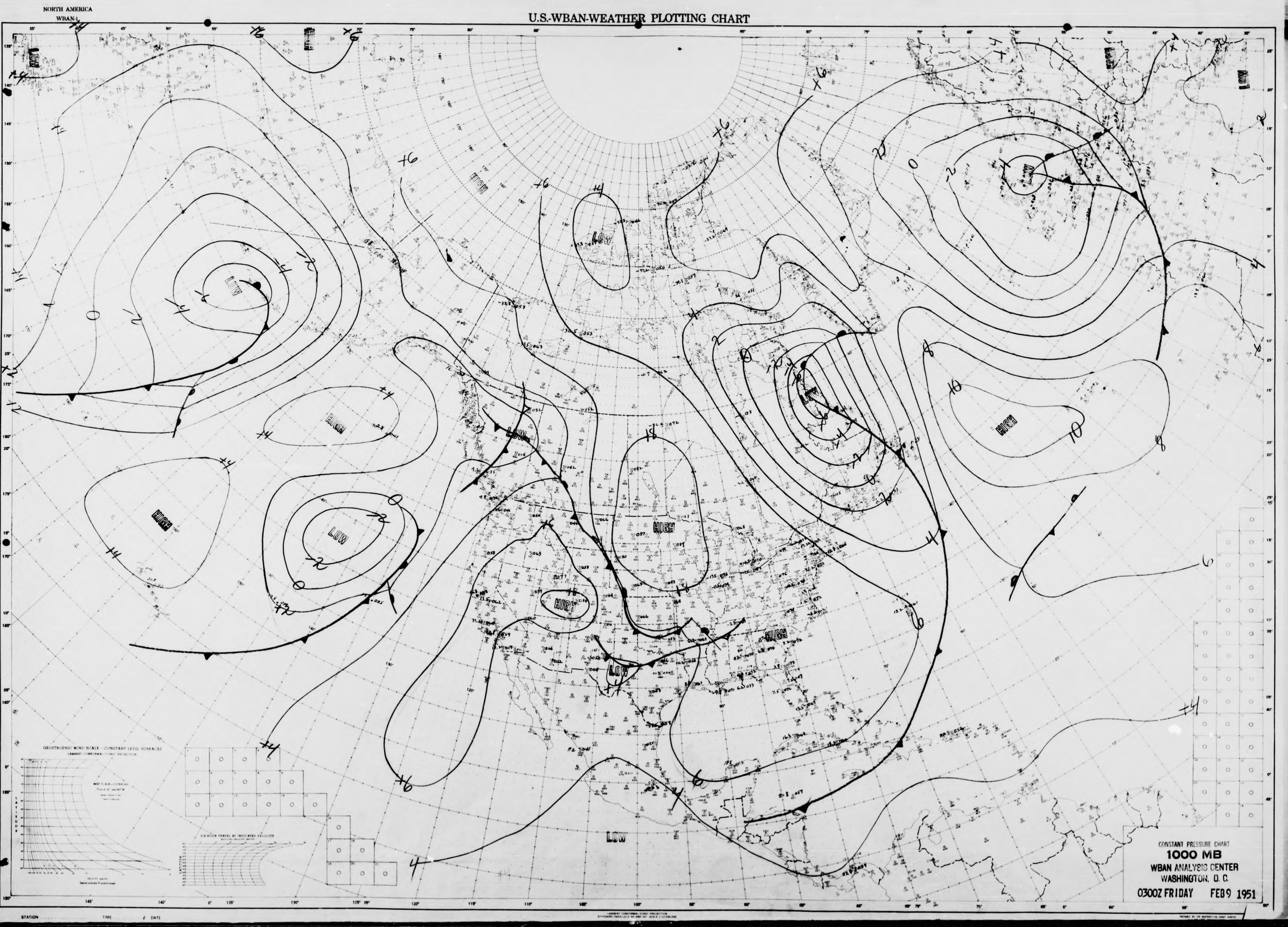
NORTH AMERICA
WBAN-1
U.S.-WBAN-WEATHER PLOTTING CHART
HIGH
LOW
GEOSTROPHIC WIND SCALE - CONSTANT LEVEL SURFACES
LAMBERT CONFORMAL CONIC PROJECTION
CONSTANT PRESSURE CHART
1000 MB
WBAN ANALYSIS CENTER
WASHINGTON, D. C.
0300Z FRIDAY FEB 9 1951
STATION
TIME
DATE

NORTH AMERICA
WBAN-1

# U.S.-WBAN-WEATHER PLOTTING CHART

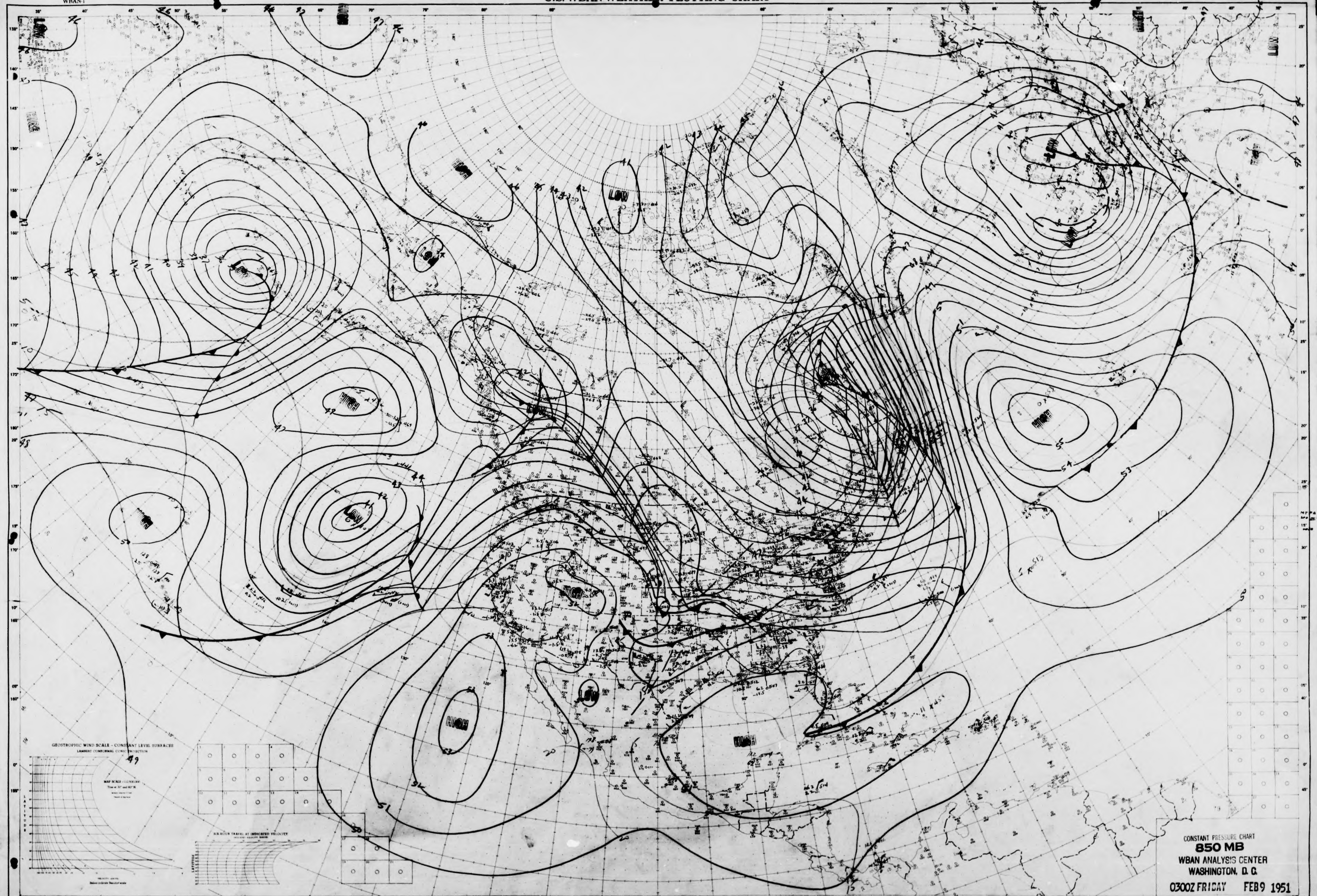


STATION TIME Z DATE

NORTH AMERICA
WBAN-1

# U.S.-WBAN-WEATHER PLOTTING CHART

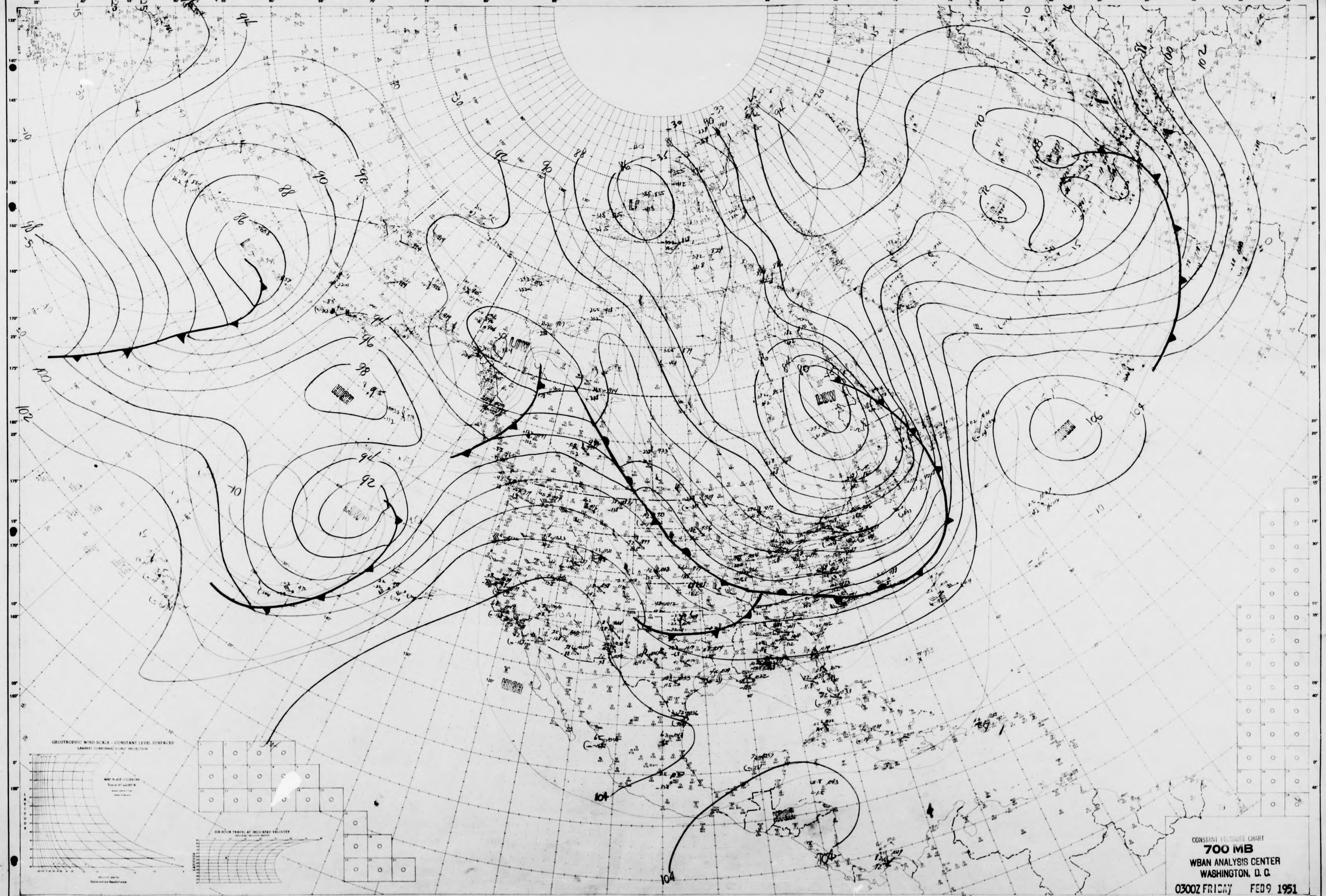

NORTH AMERICA
WBAN-1

U.S.-WBAN-WEATHER PLOTTING CHART

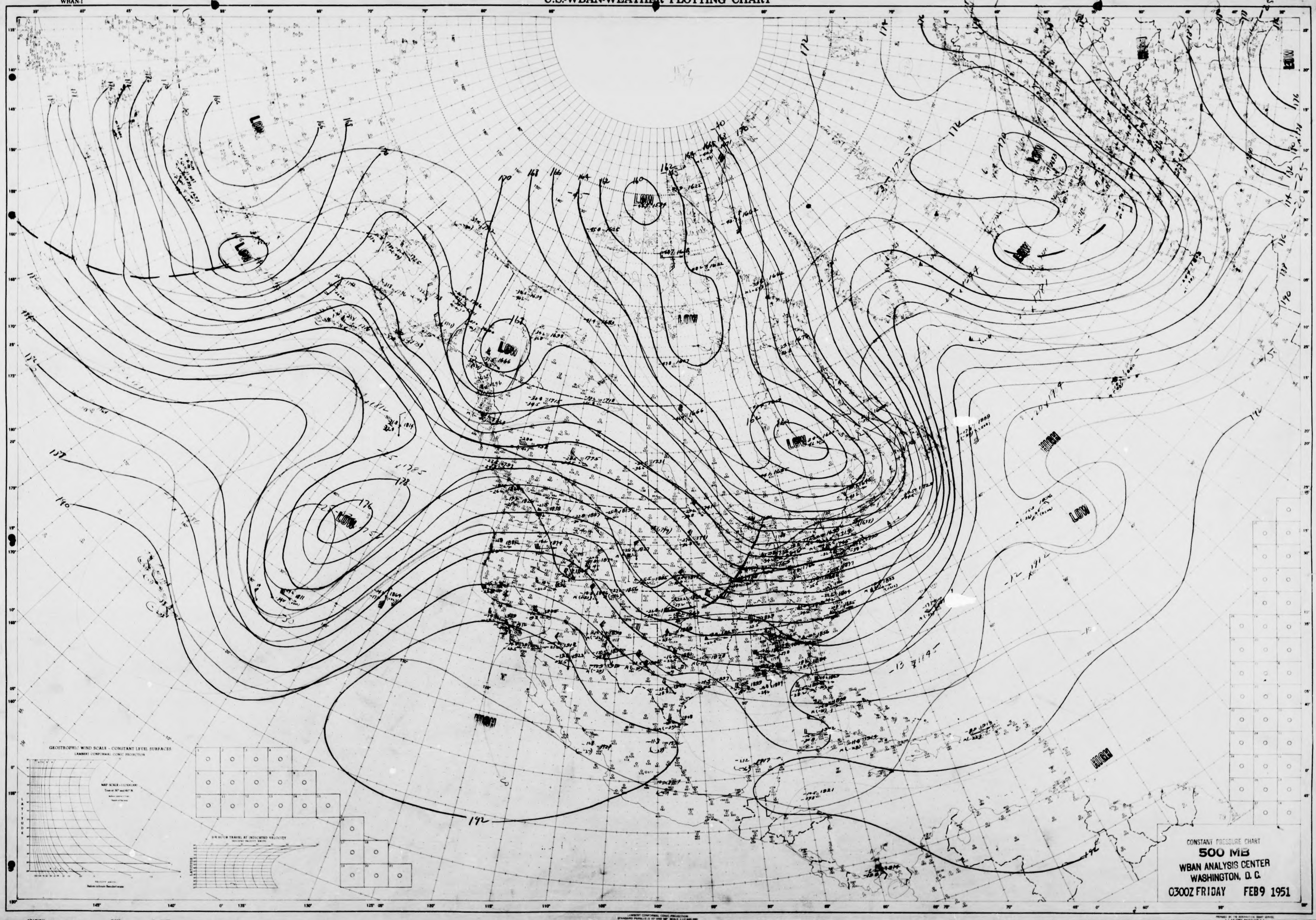


STATION ........ TIME ........ Z DATE

NORTH AMERICA
WBAN-1

U.S.-WBAN-WEATHER PLOTTING CHART

NORTH AMERICA
WBAN-1

# U.S.-WBAN-WEATHER PLOTTING CHART

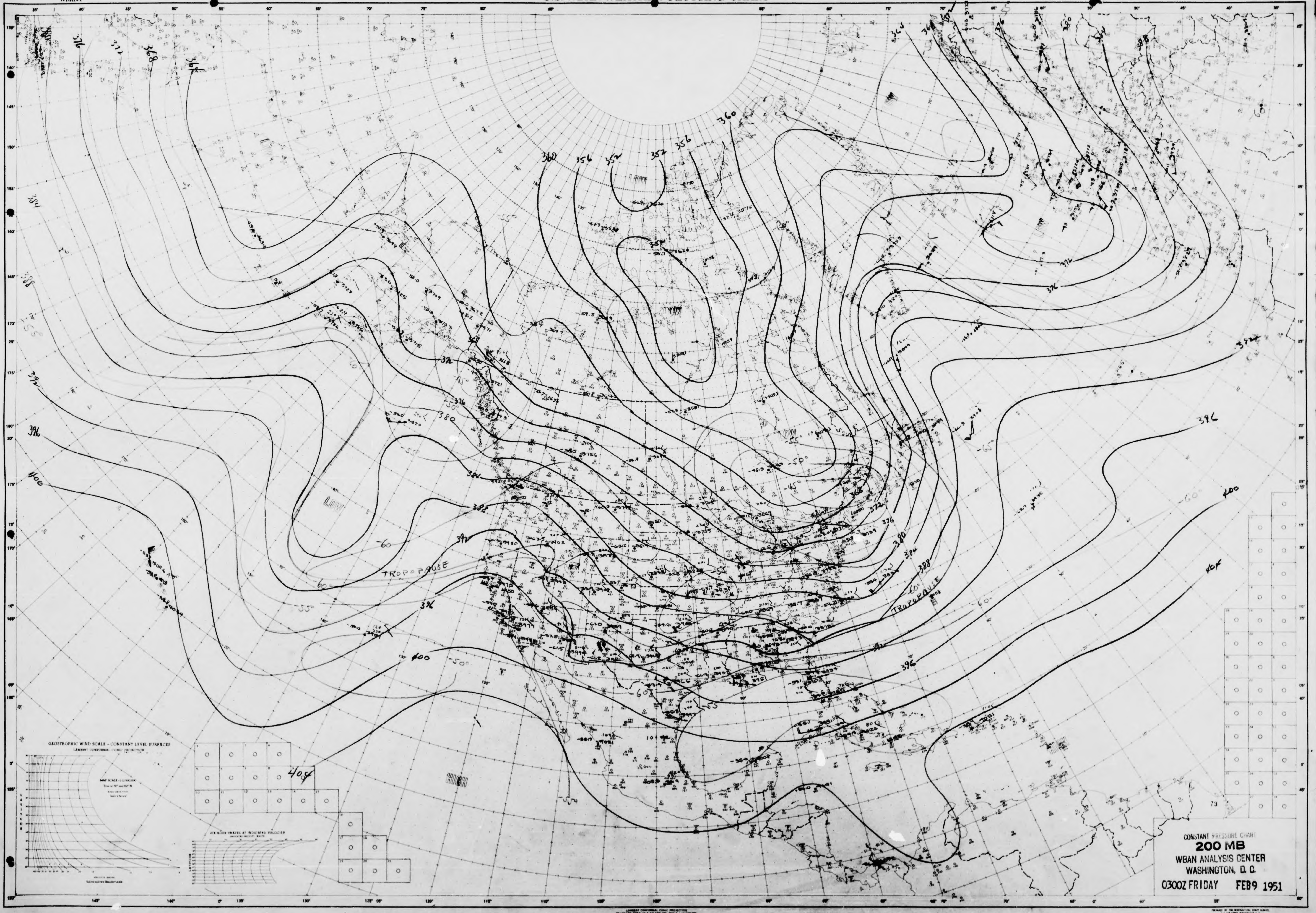

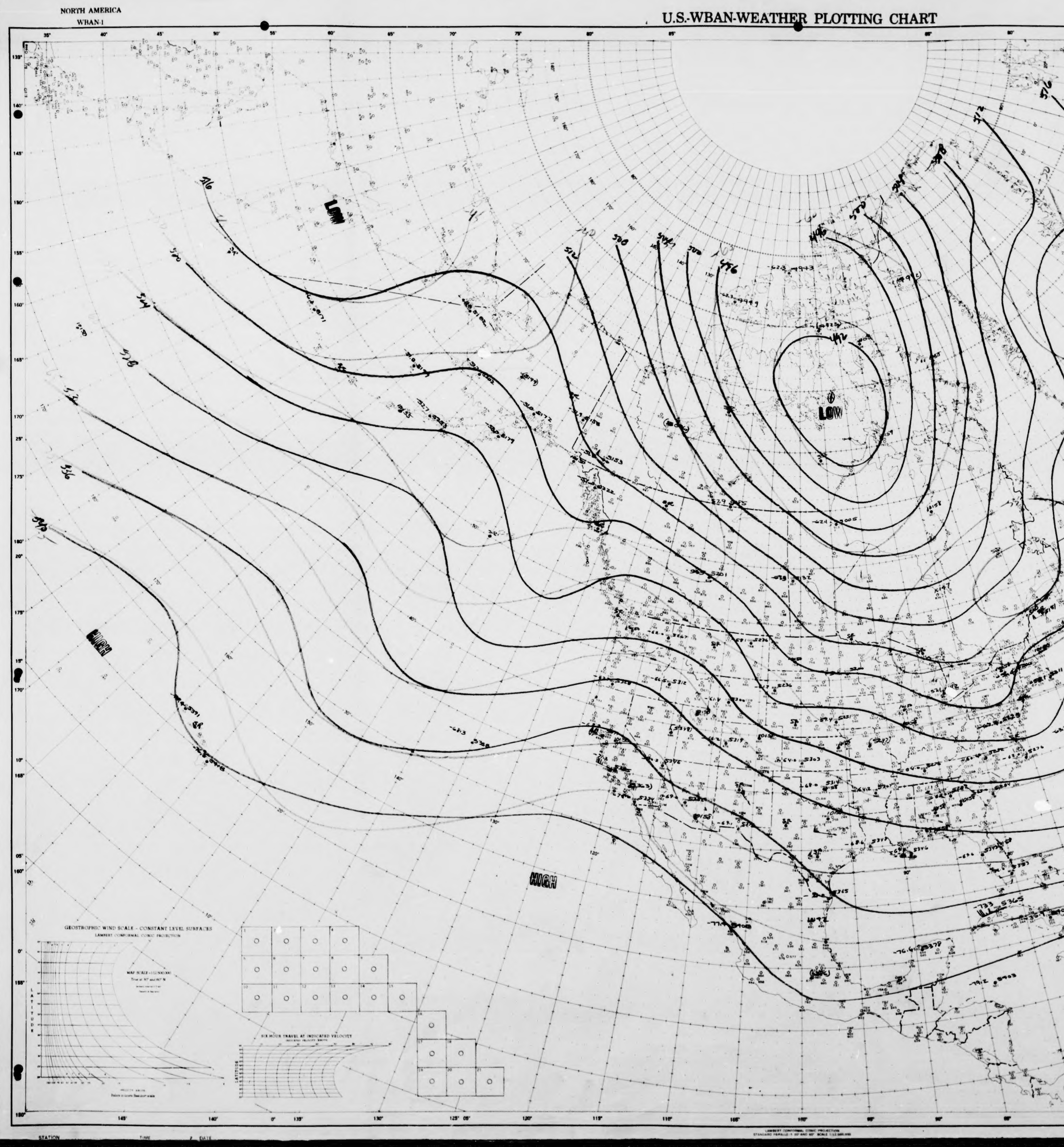

NORTH AMERICA
WBAN-1
U.S.-WBAN-WEATHER PLOTTING CHART
LOW
LOW
HIGH
HIGH
HIGH
CONSTANT PRESSURE CHART
100 MB
WBAN ANALYSIS CENTER
WASHINGTON, D. C.
0300Z FRIDAY FEB 9 1951

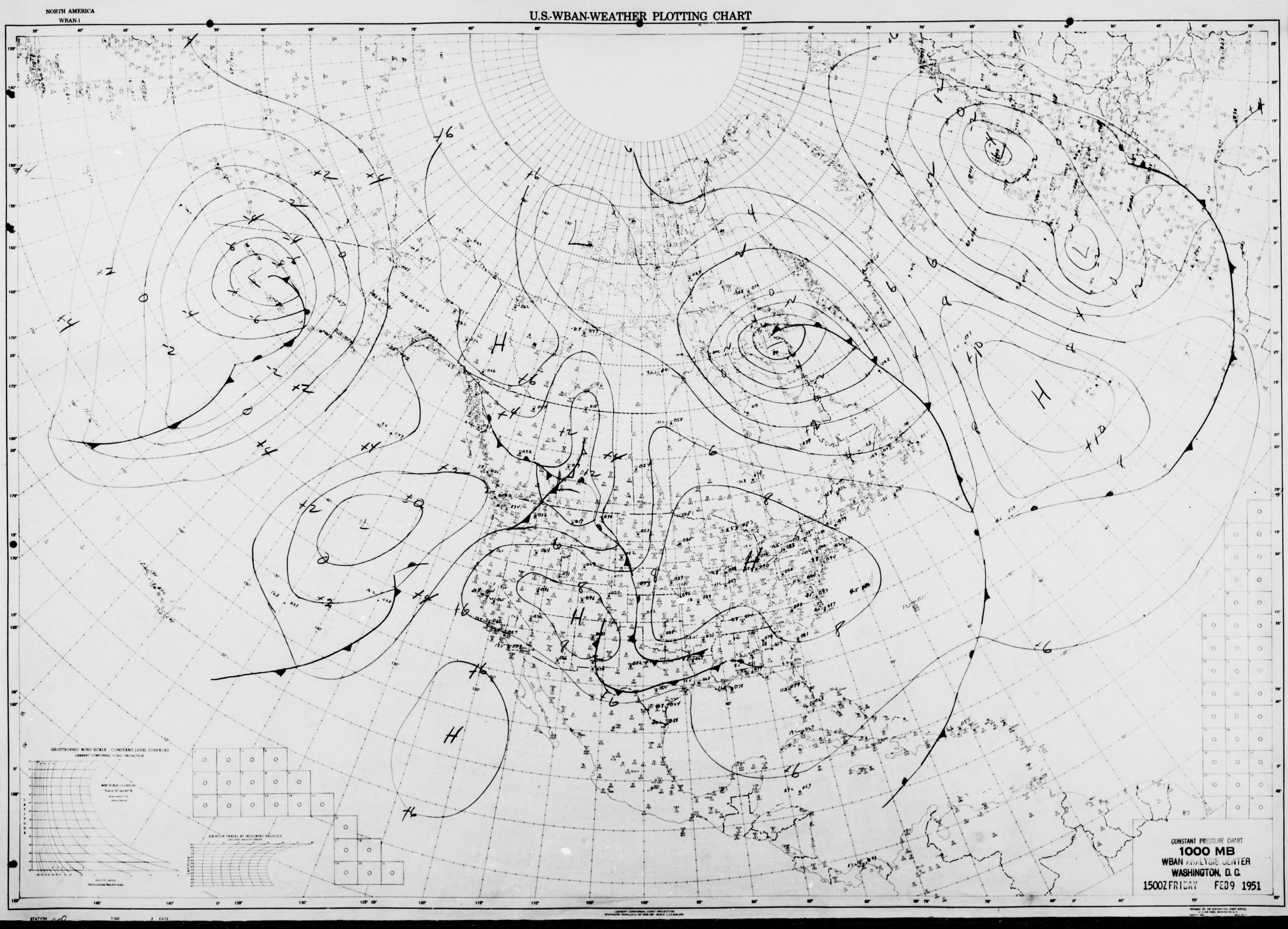
NORTH AMERICA
WBAN-1
U.S.-WBAN-WEATHER PLOTTING CHART
GEOSTROPHIC WIND SCALE - CONSTANT LEVEL SURFACES
LAMBERT CONFORMAL CONIC PROJECTION
SIX-HOUR TRAVEL AT INDICATED VELOCITY
CONSTANT PRESSURE CHART
1000 MB
WBAN ANALYSIS CENTER
WASHINGTON, D. C.
1500Z FRIDAY FEB 9 1951
STATION
TIME
DATE

NORTH AMERICA
WBAN-1

# U.S.-WBAN-WEATHER PLOTTING CHART

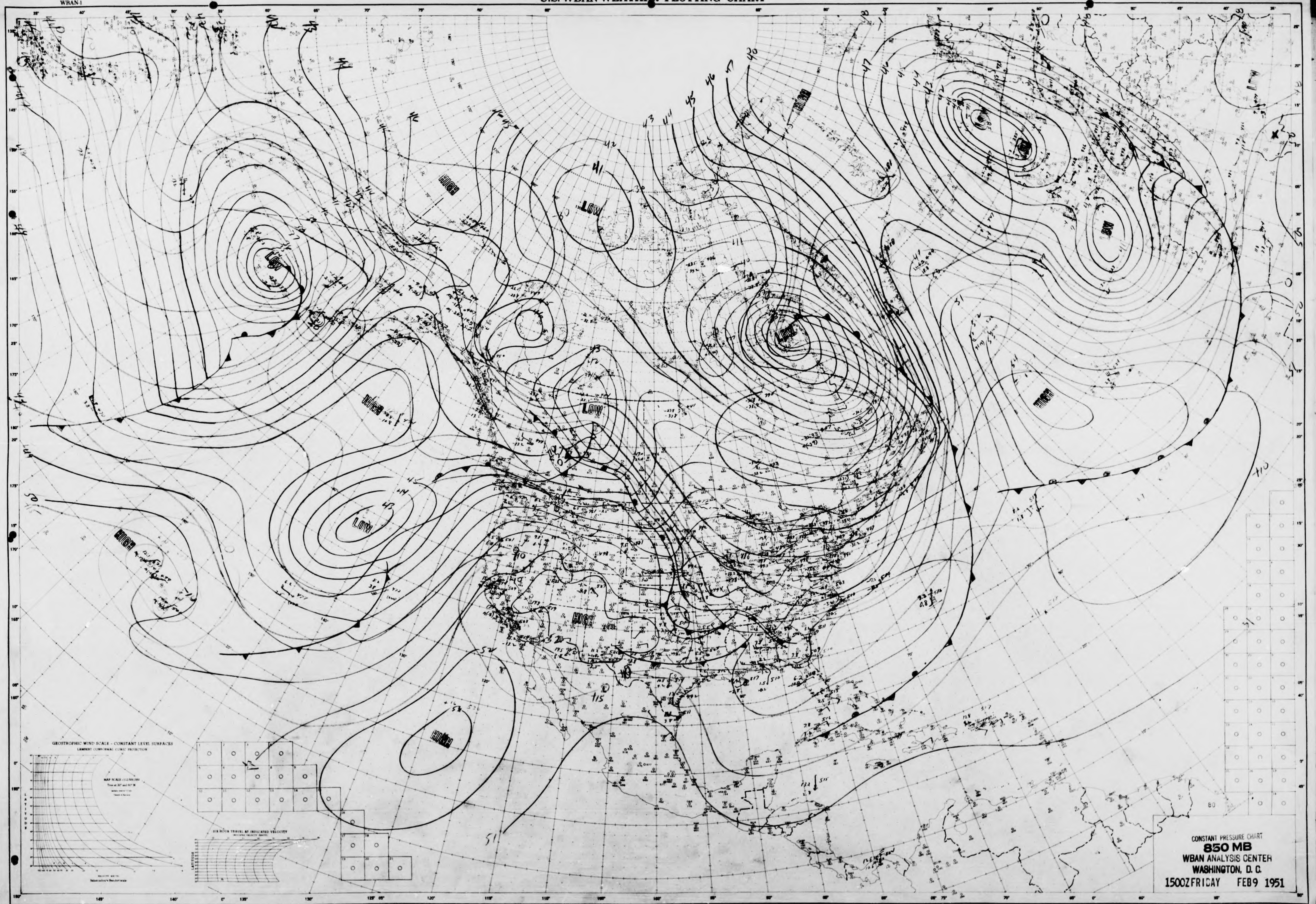

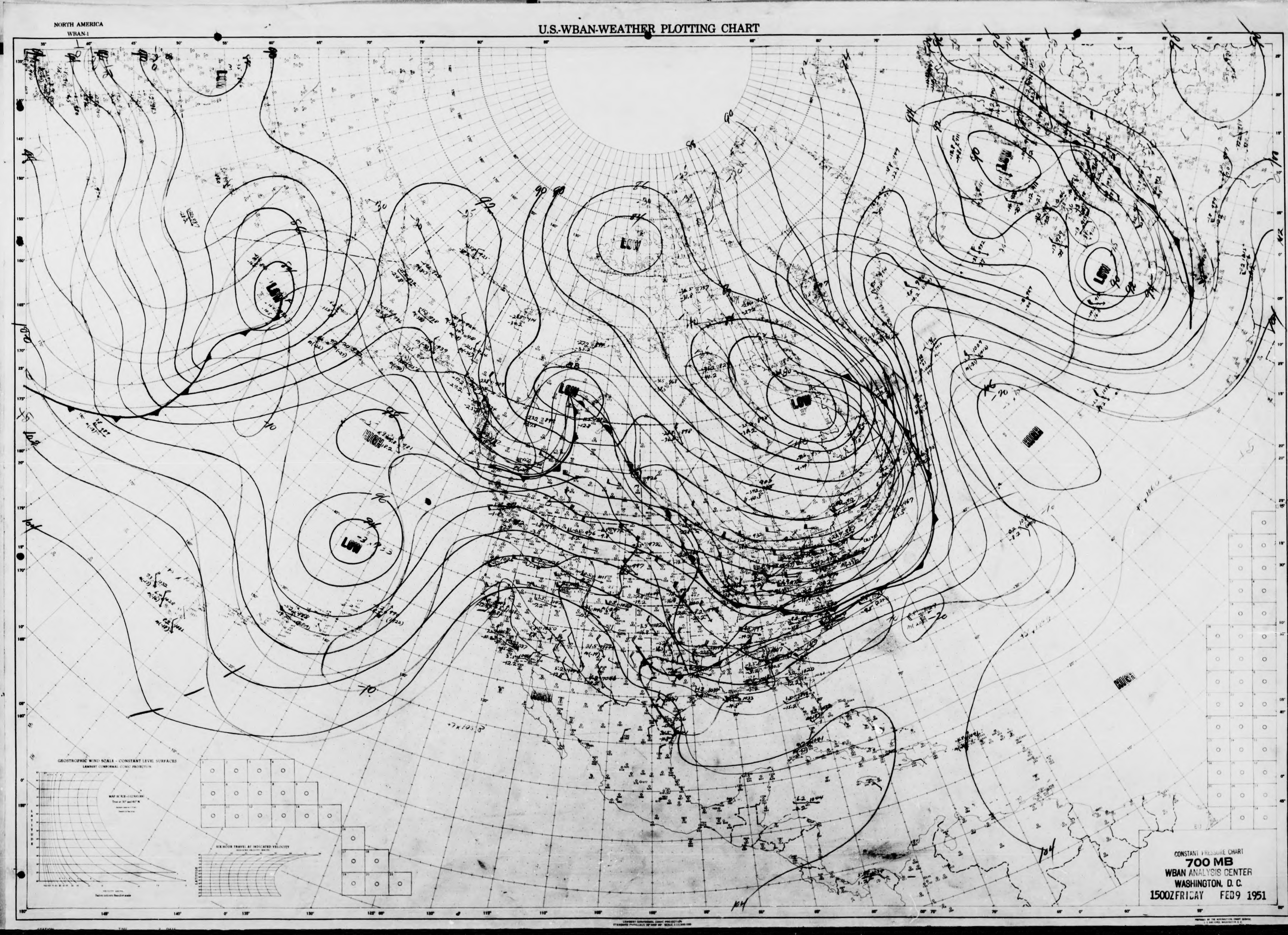
NORTH AMERICA
WBAN-1
U.S.-WBAN-WEATHER PLOTTING CHART
LOW
LOW
LOW
LOW
LOW
LOW
LOW
HIGH
HIGH
HIGH
GEOSTROPHIC WIND SCALE - CONSTANT LEVEL SURFACES
LAMBERT CONFORMAL CONIC PROJECTION
SIX HOUR TRAVEL AT INDICATED VELOCITY
CONSTANT PRESSURE CHART
700 MB
WBAN ANALYSIS CENTER
WASHINGTON, D. C.
1500Z FRIDAY FEB 9 1951

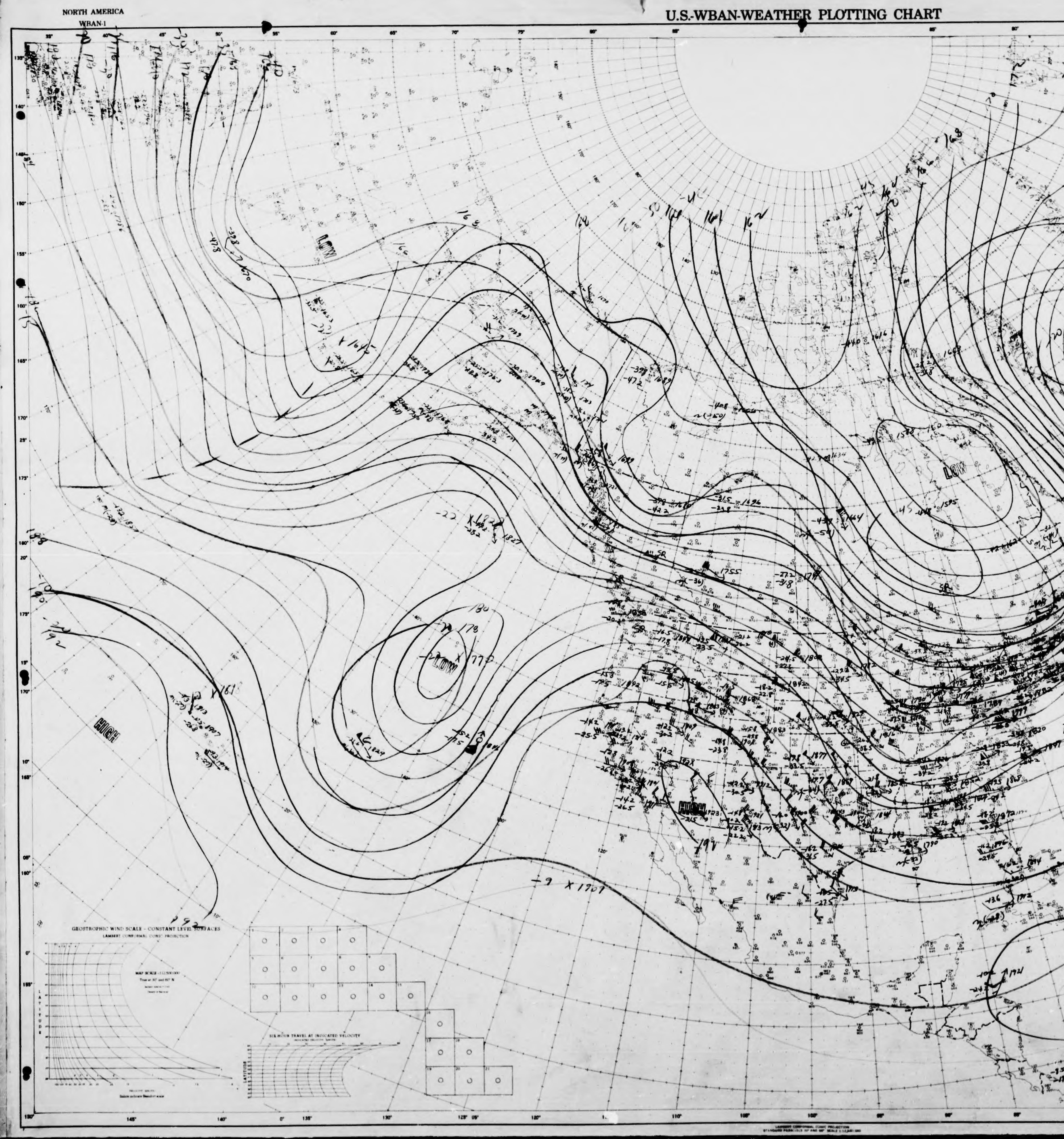
NORTH AMERICA
WBAN-1
U.S.-WBAN-WEATHER PLOTTING CHART
LOW
LOW
LOW
LOW
LOW
HIGH
HIGH
HIGH
GEOSTROPHIC WIND SCALE - CONSTANT LEVEL SURFACES
LAMBERT CONFORMAL CONIC PROJECTION
CONSTANT PRESSURE CHART
500 MB
WBAN ANALYSIS CENTER
WASHINGTON, D. C.
1500Z FRIDAY FEB 9 1951

NORTH AMERICA
WBAN-1

# U.S.-WBAN-WEATHER PLOTTING CHART

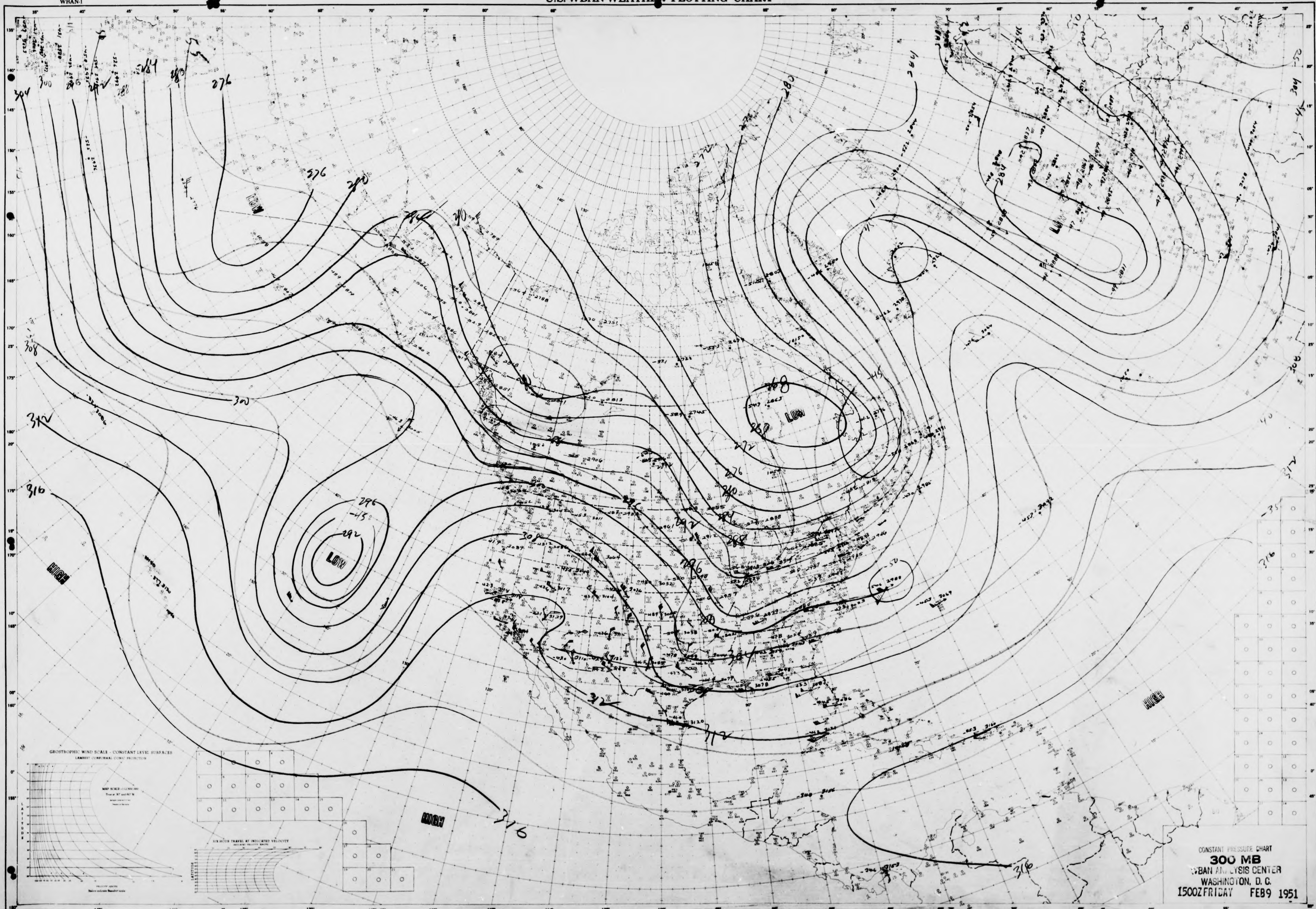

NORTH AMERICA
WBAN-1

# U.S.-WBAN-WEATHER PLOTTING CHART

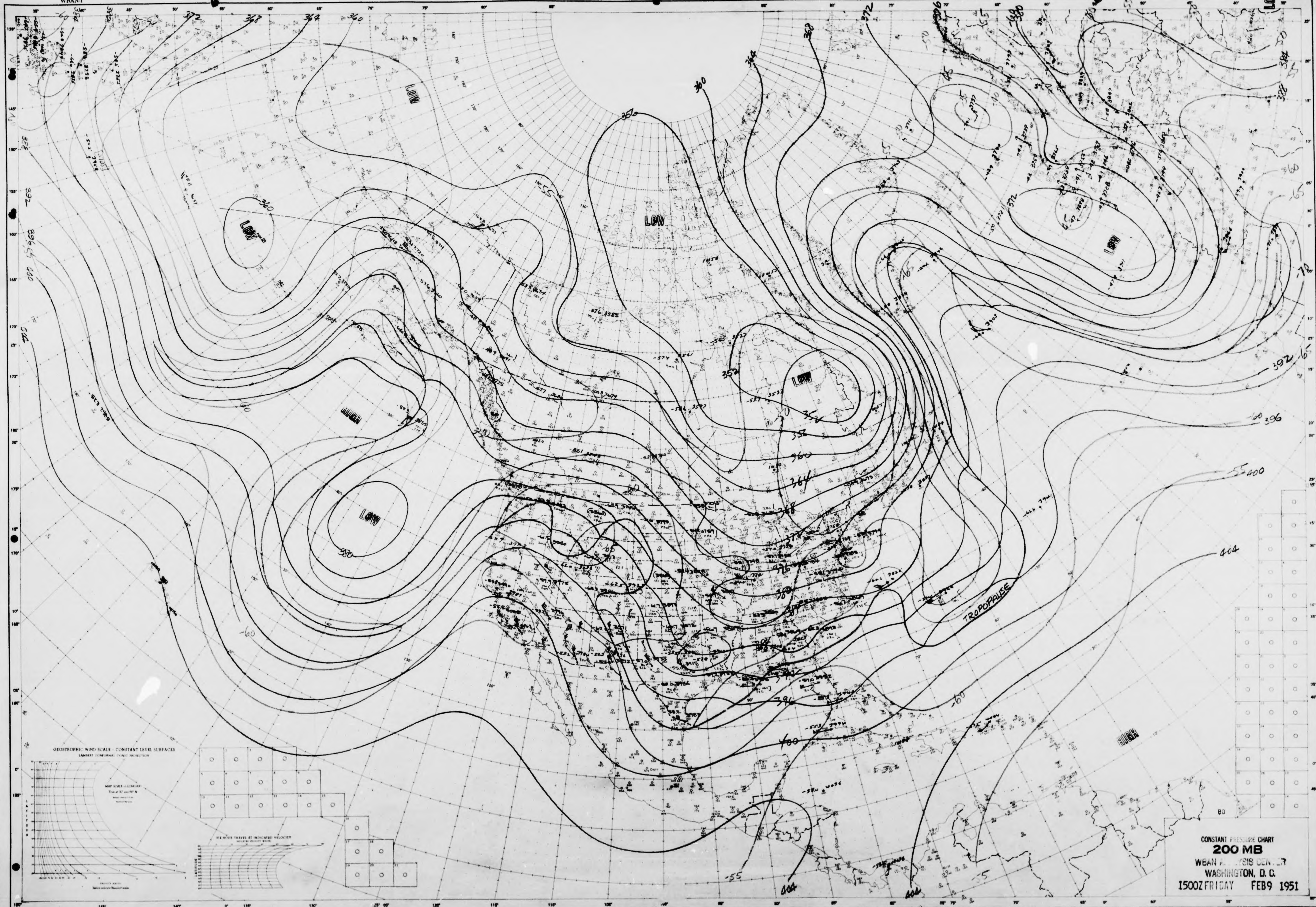

NORTH AMERICA
WBAN-1

# U.S.-WBAN-WEATHER PLOTTING CHART

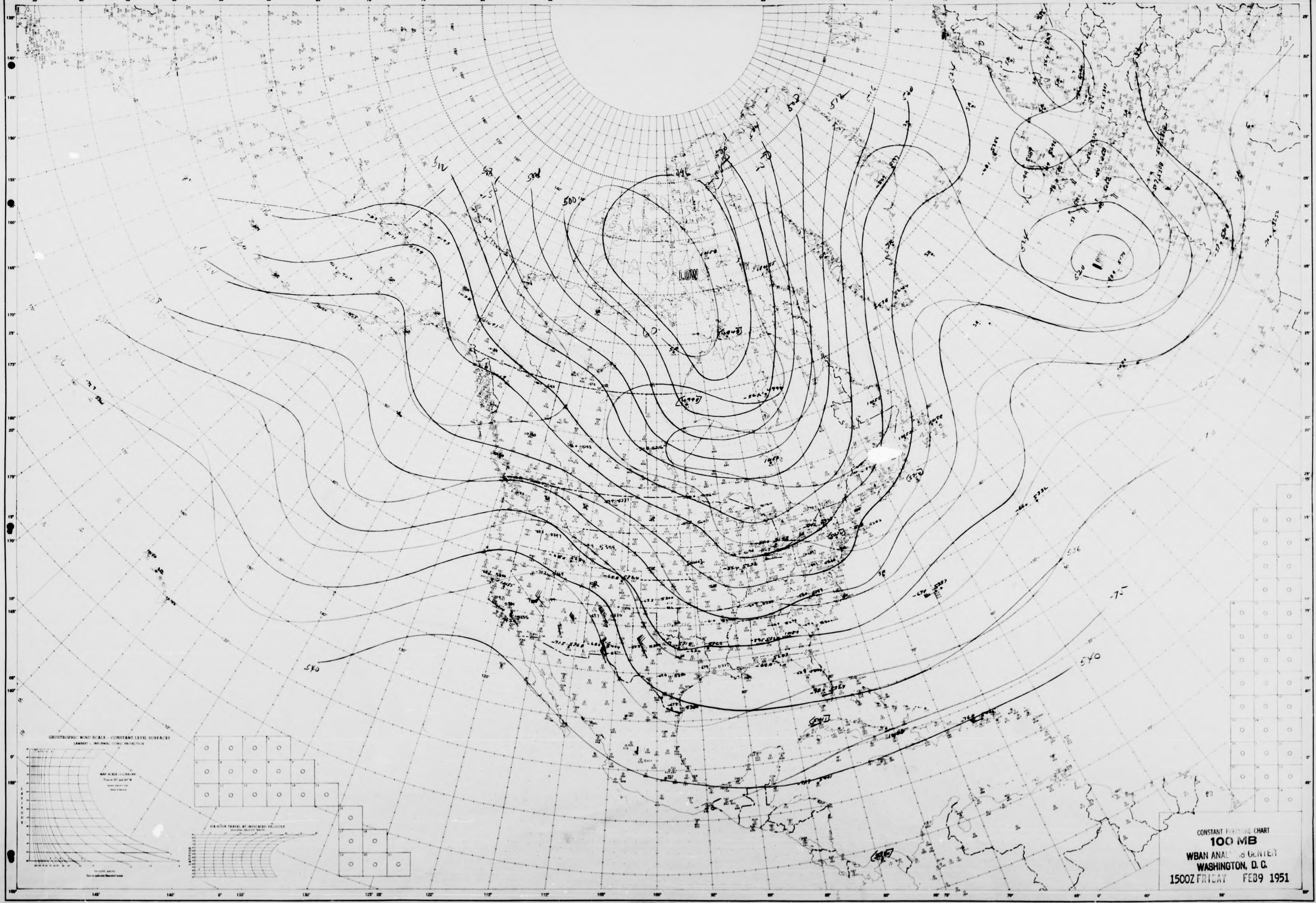


STATION TIME Z DATE

NORTH AMERICA
WBAN-1

# U.S.-WBAN-WEATHER PLOTTING CHART

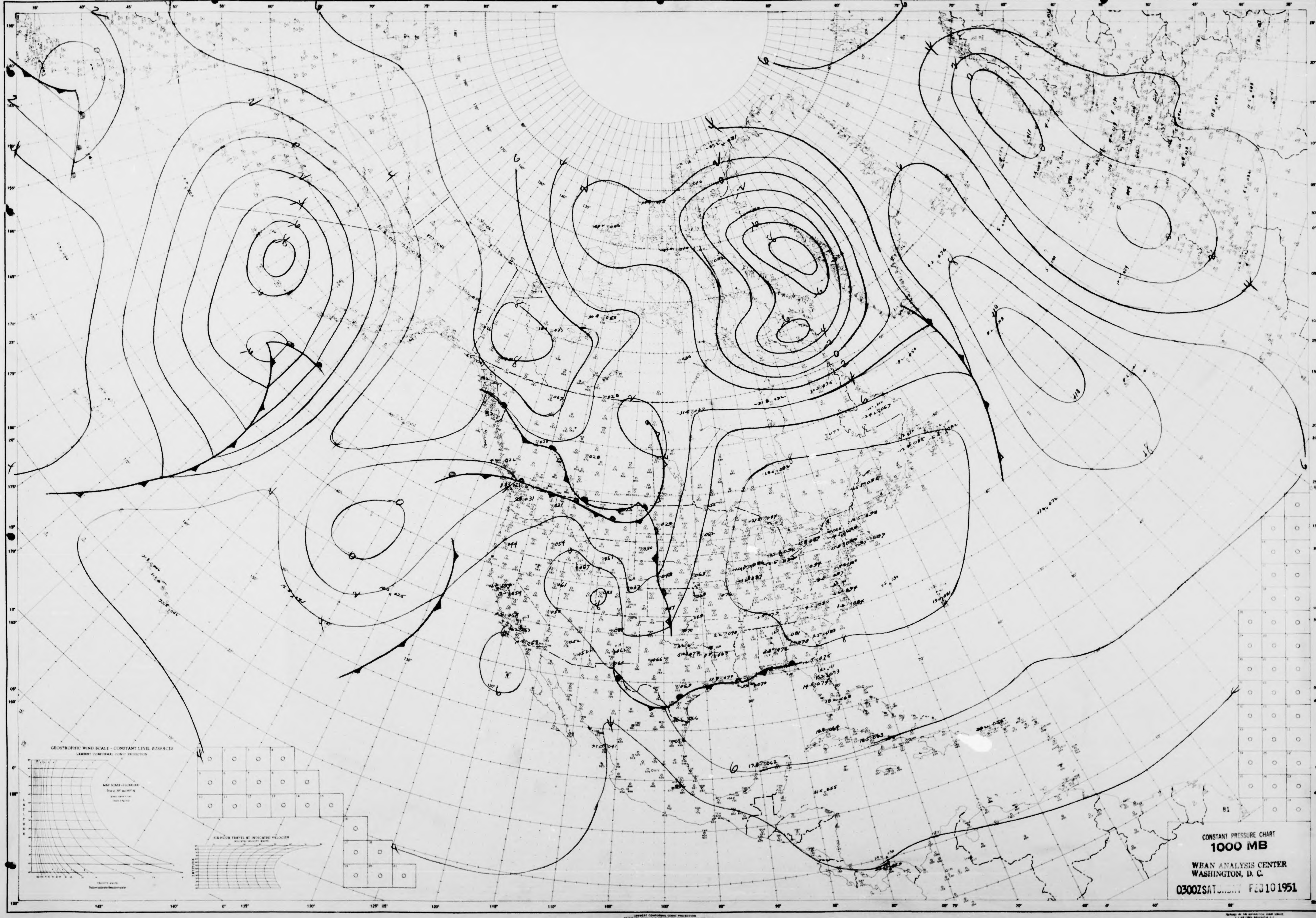

NORTH AMERICA
WBAN-1

# U.S.-WBAN-WEATHER PLOTTING CHART

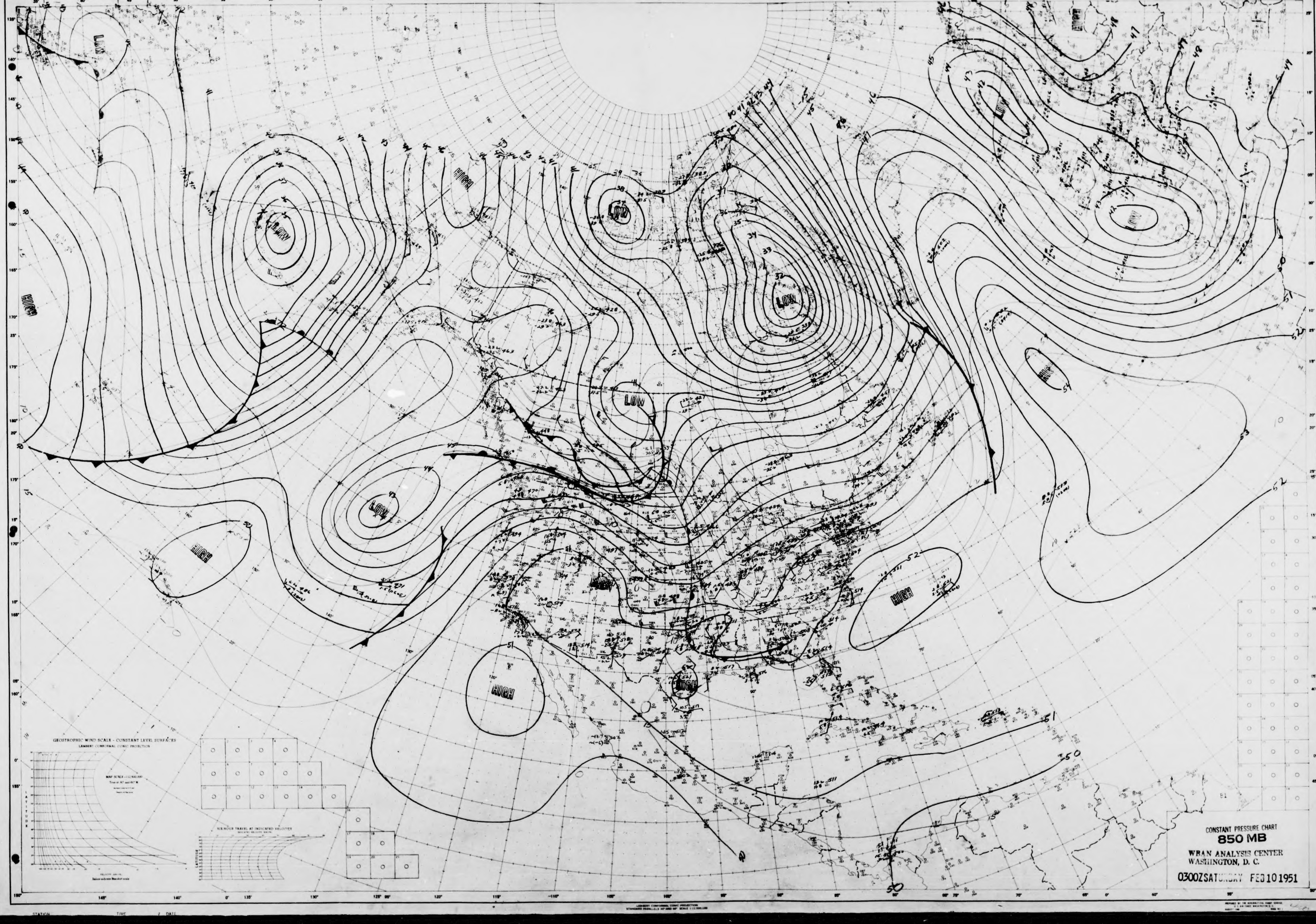

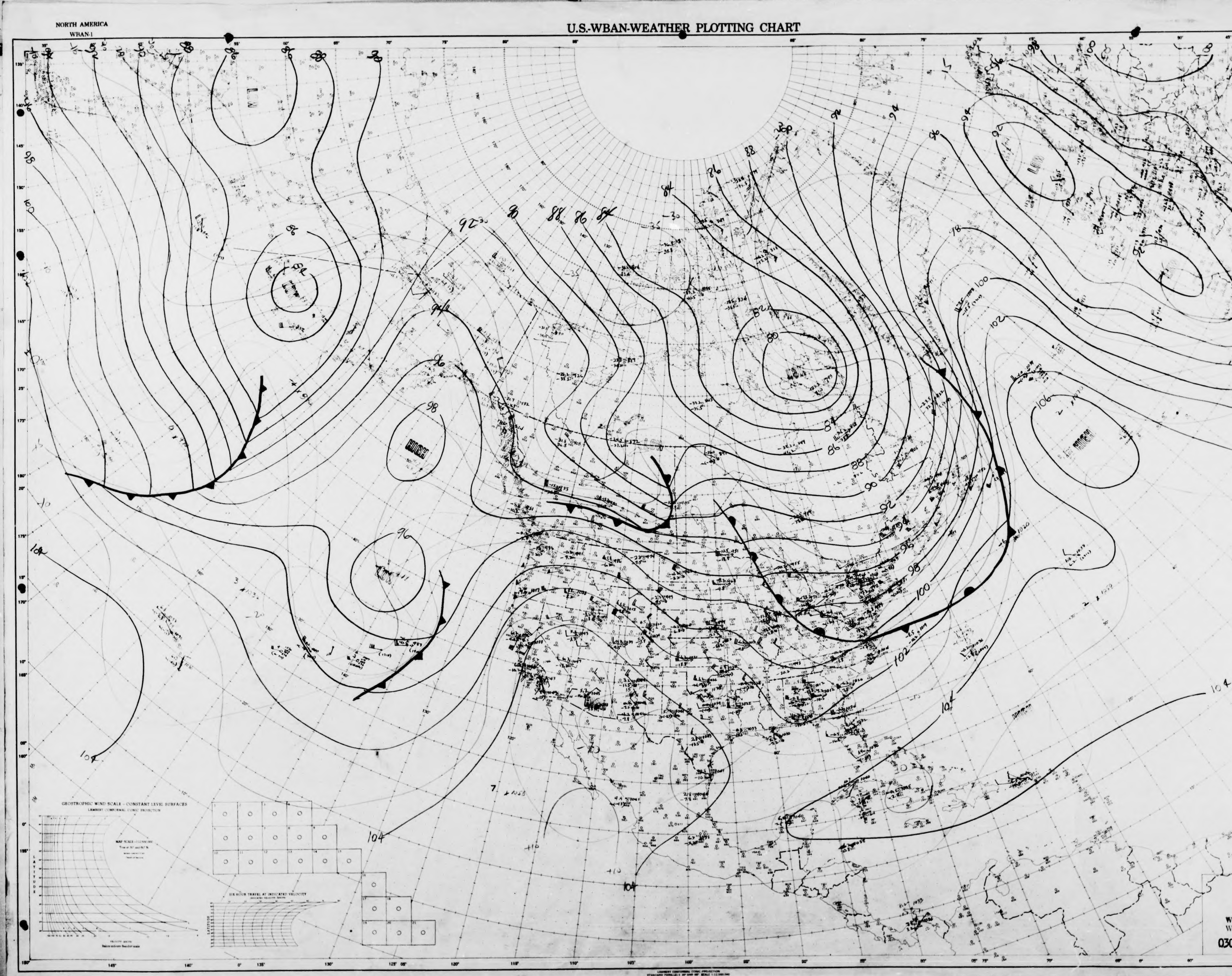
NORTH AMERICA
WBAN-1
U.S.-WBAN-WEATHER PLOTTING CHART
CONSTANT PRESSURE CHART
700 MB
WBAN ANALYSIS CENTER
WASHINGTON, D. C.
0300Z SATURDAY FEB 10 1951
GEOSTROPHIC WIND SCALE - CONSTANT LEVEL SURFACES
LAMBERT CONFORMAL CONIC PROJECTION

NORTH AMERICA
WBAN-1

# U.S.-WBAN-WEATHER PLOTTING CHART

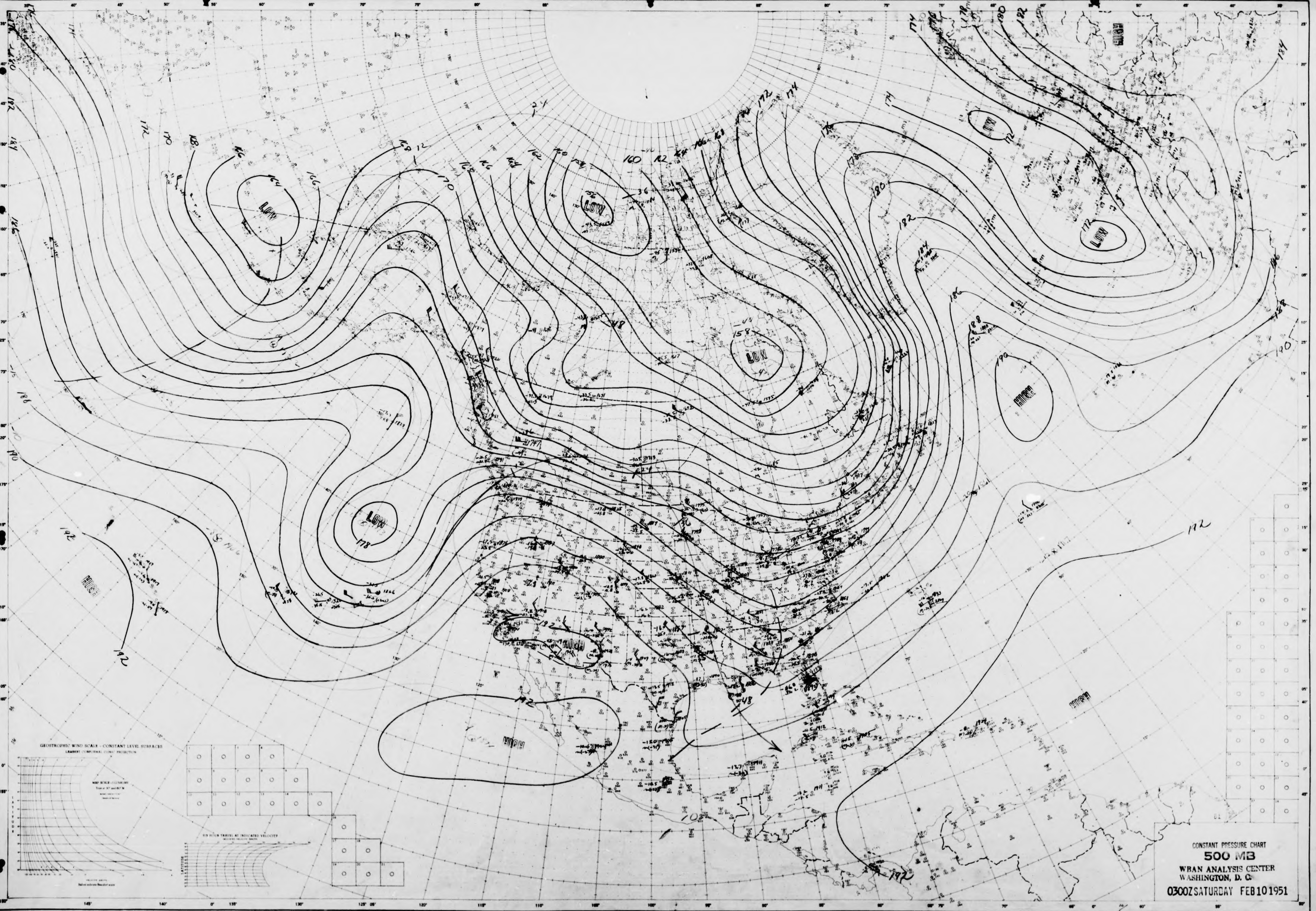


STATION TIME Z DATE

NORTH AMERICA
WBAN-1

# U.S.-WBAN-WEATHER PLOTTING CHART

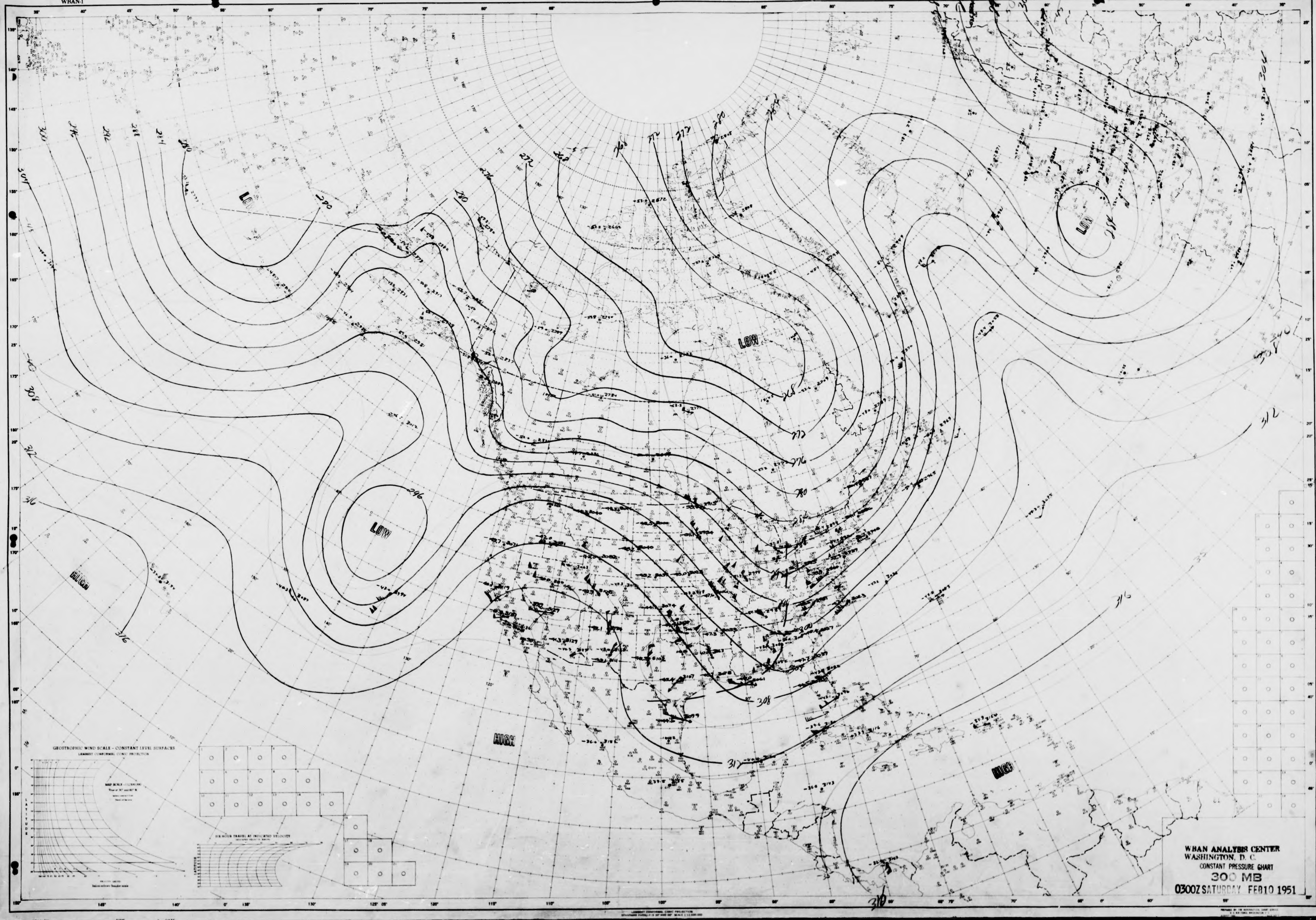

NORTH AMERICA
WBAN-1

# U.S.-WBAN-WEATHER PLOTTING CHART

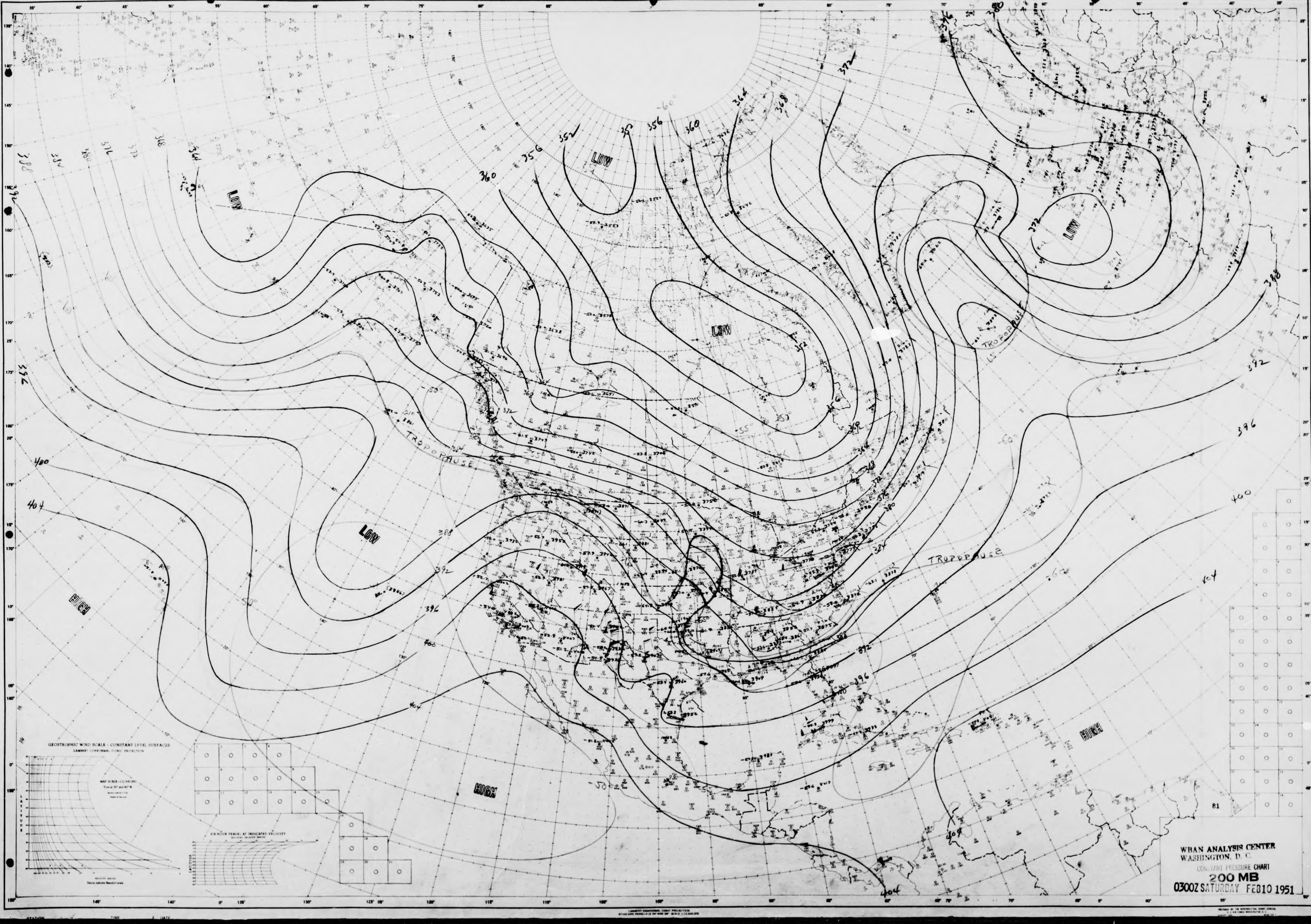

NORTH AMERICA
WBAN-1

# U.S.-WBAN-WEATHER PLOTTING CHART

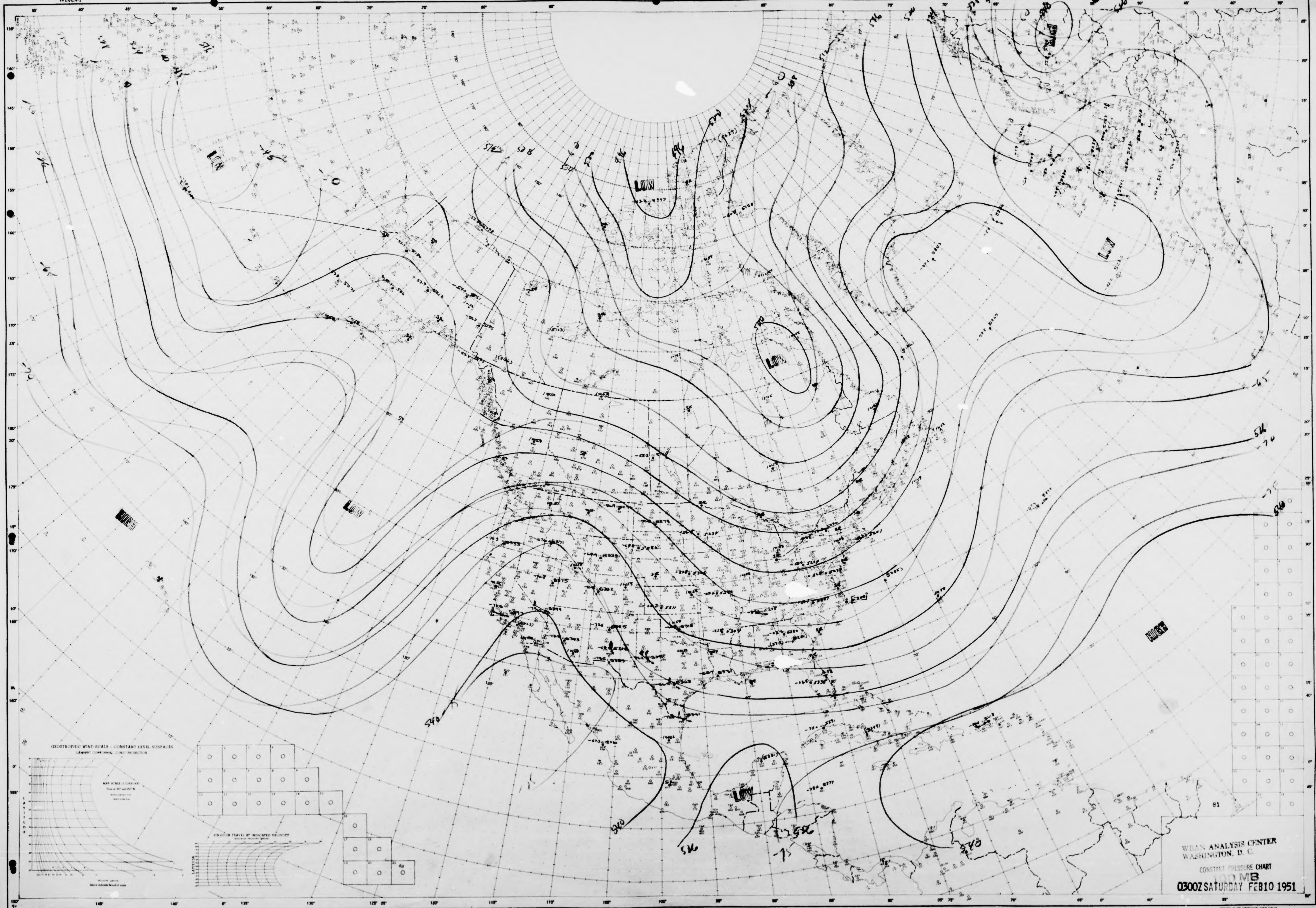

NORTH AMERICA
WBAN-1

# U.S.-WBAN-WEATHER PLOTTING CHART

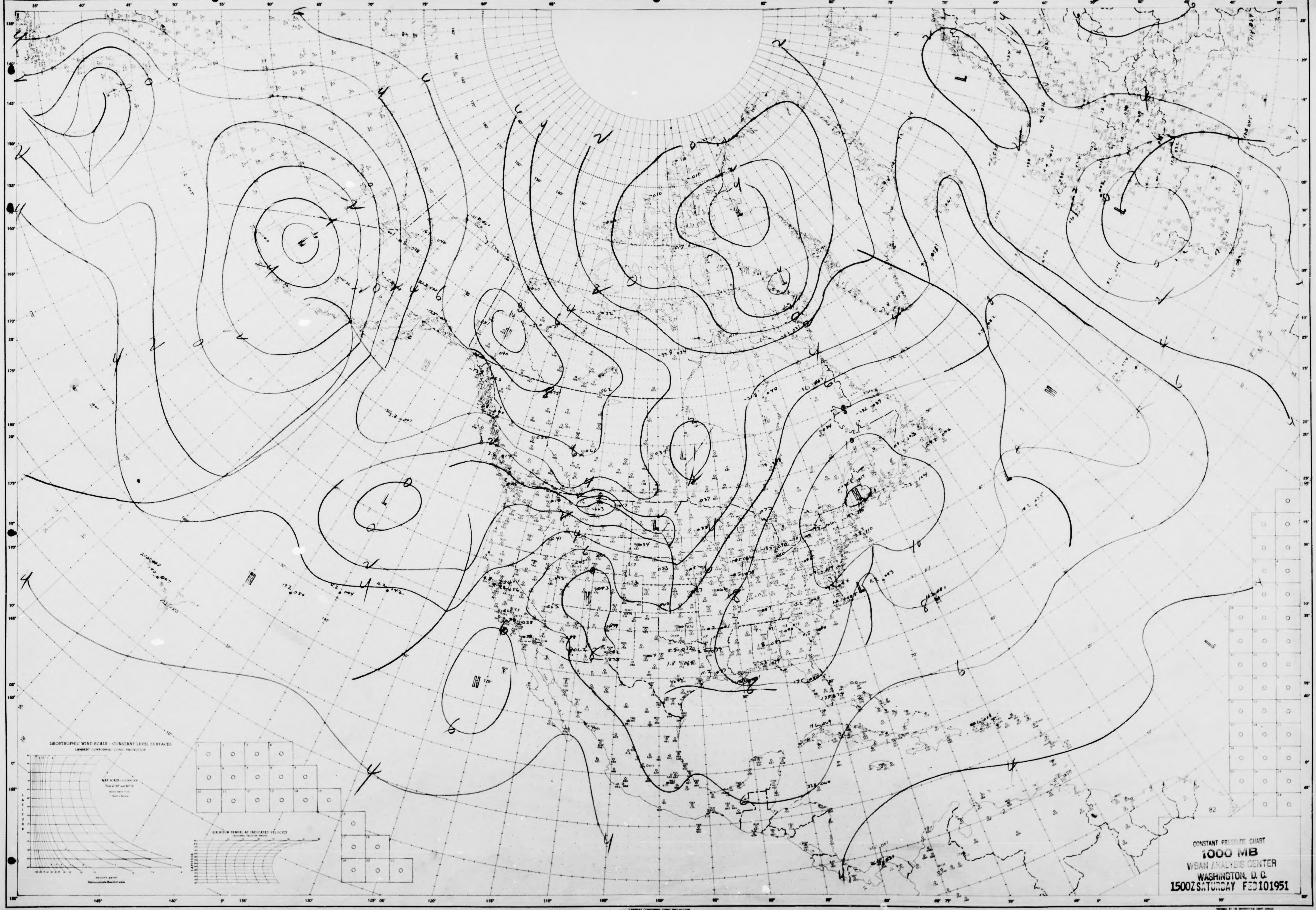


STATION TIME Z DATE

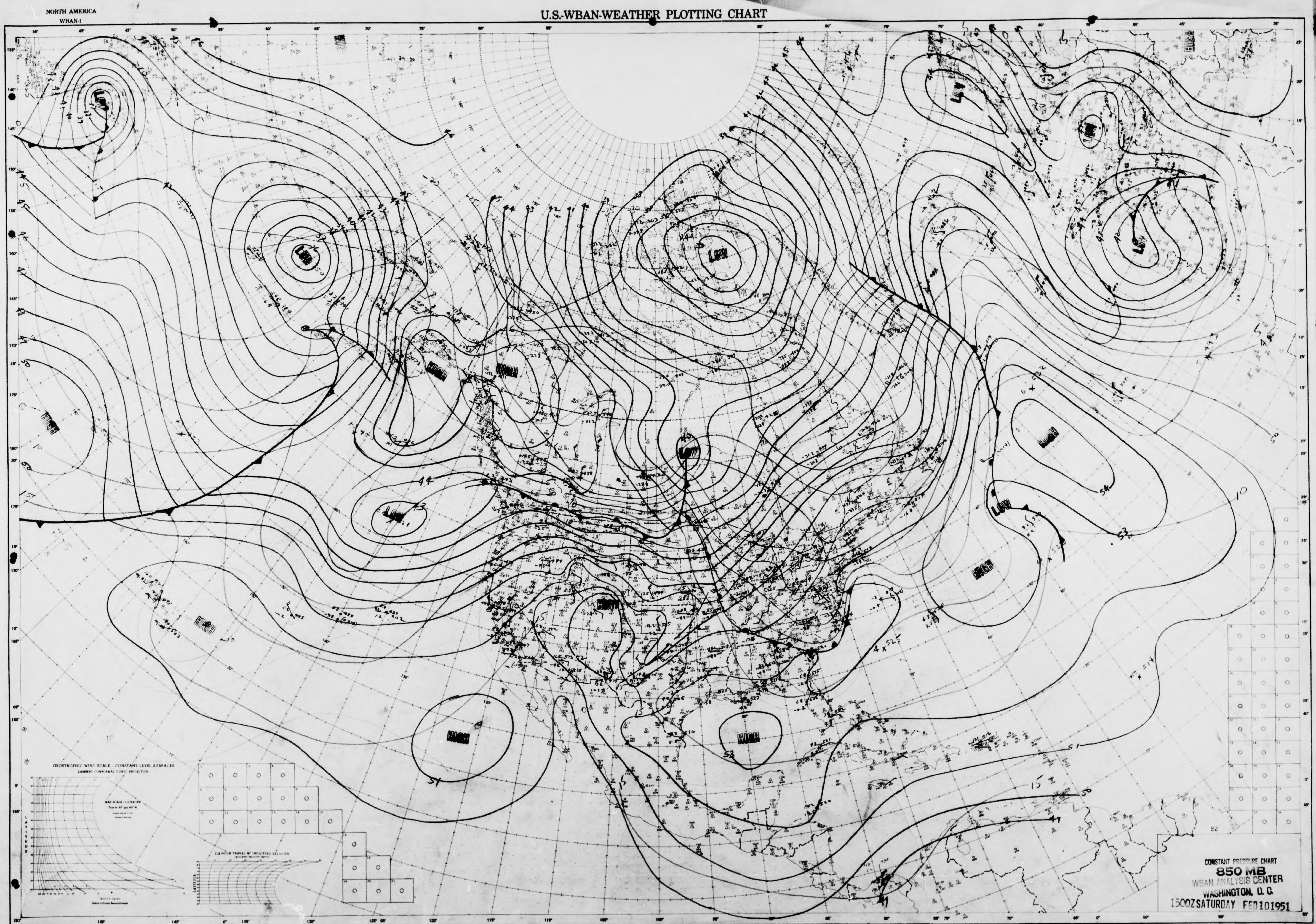
NORTH AMERICA
WBAN-1
U.S.-WBAN-WEATHER PLOTTING CHART
LOW
LOW
LOW
LOW
LOW
LOW
LOW
HIGH
HIGH
HIGH
HIGH
HIGH
HIGH
HIGH
HIGH
HIGH
GEOSTROPHIC WIND SCALE - CONSTANT LEVEL SURFACES
CONSTANT PRESSURE CHART
850 MB
WBAN ANALYSIS CENTER
WASHINGTON, D. C.
1500Z SATURDAY FEB 10 1951

NORTH AMERICA
WBAN-1
U.S.-WBAN-WEATHER PLOTTING CHART
LOW
CONSTANT PRESSURE CHART
700 MB
WBAN ANALYSIS CENTER
WASHINGTON, D. C.
1500Z SATURDAY FEB 10 1951

NORTH AMERICA
WBAN-1

U.S.-WBAN-WEATHER PLOTTING CHART

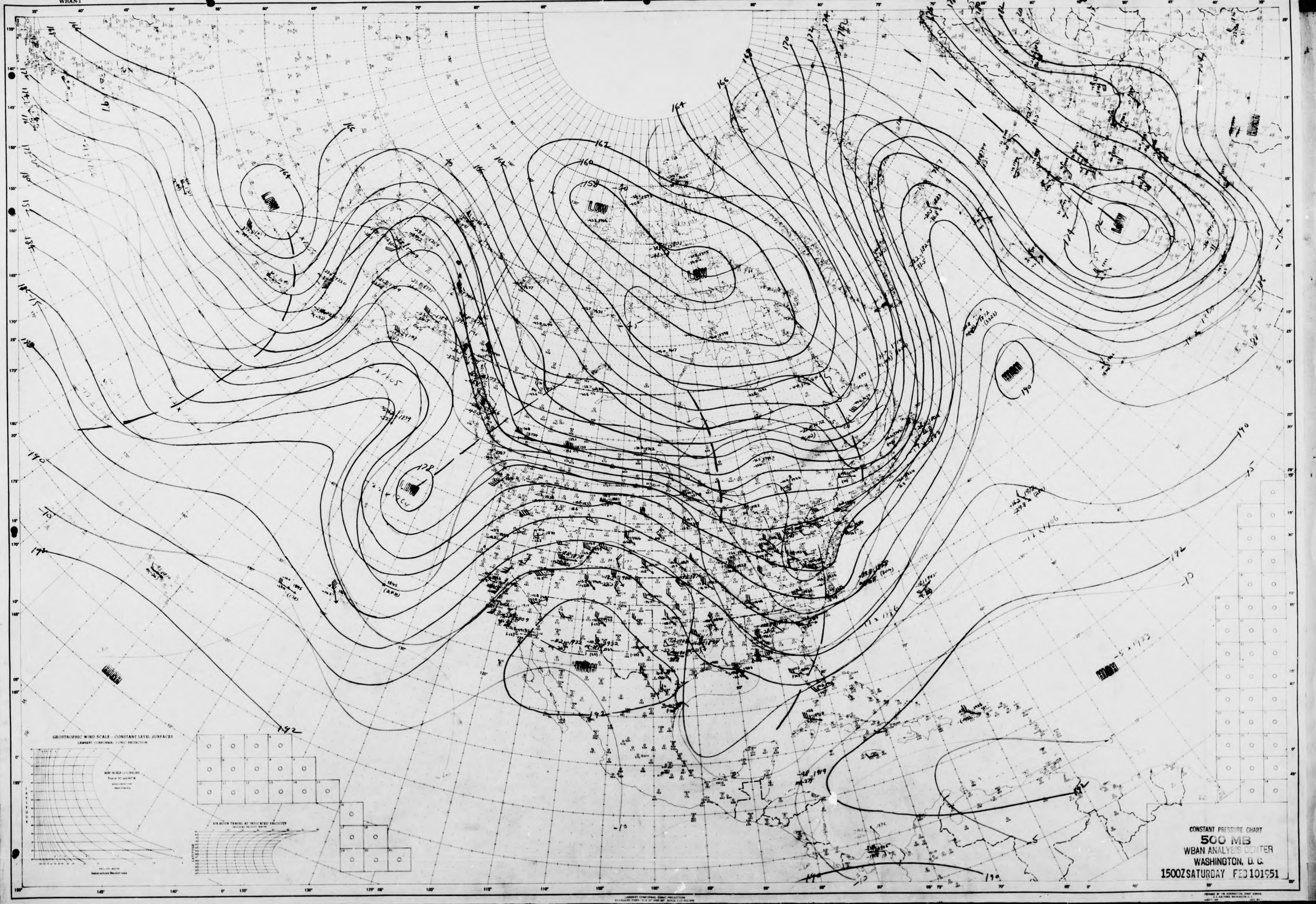

NORTH AMERICA
WBAN-1

# U.S.-WBAN-WEATHER PLOTTING CHART

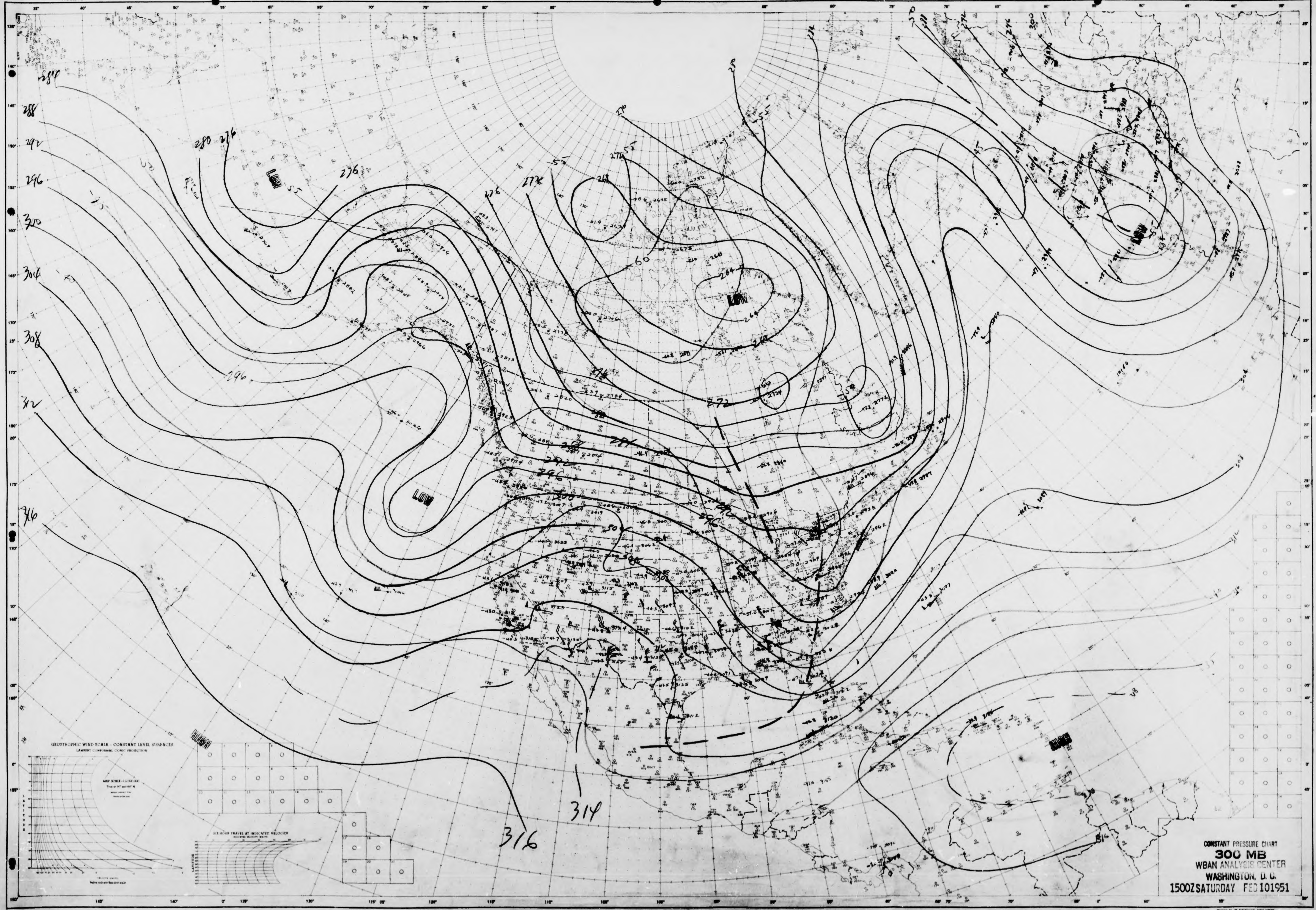


STATION TIME Z DATE

NORTH AMERICA
WBAN-1
U.S.-WBAN-WEATHER PLOTTING CHART
LOW
LOW
LOW
LOW
HIGH
HIGH
TROPOPAUSE
392
396
400
404
408
GEOSTROPHIC WIND SCALE - CONSTANT LEVEL SURFACES
SIX HOUR TRAVEL AT INDICATED VELOCITY
CONSTANT PRESSURE CHART
200 MB
WBAN ANALYSIS CENTER
WASHINGTON, D. C.
1500Z SATURDAY FEB 10 1951

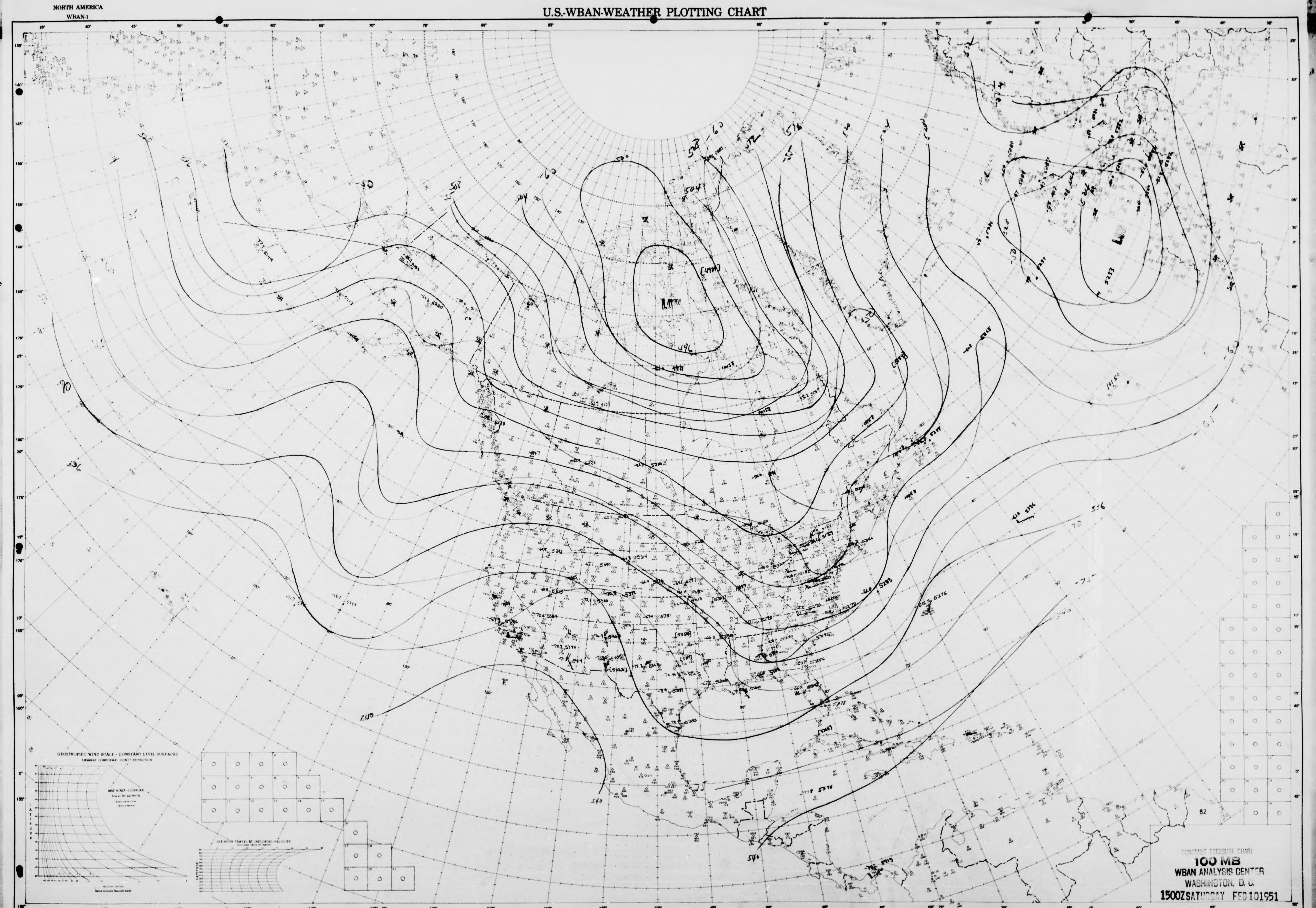

NORTH AMERICA
WBAN-1
U.S.-WBAN-WEATHER PLOTTING CHART
GEOSTROPHIC WIND SCALE - CONSTANT LEVEL SURFACES
LAMBERT CONFORMAL CONIC PROJECTION
LOW
LOW
CONSTANT PRESSURE CHART
100 MB
WBAN ANALYSIS CENTER
WASHINGTON, D. C.
1500Z SATURDAY FEB 10 1951
82
STATION
TIME
DATE

NORTH AMERICA
WBAN-1

## U.S.-WBAN-WEATHER PLOTTING CHART

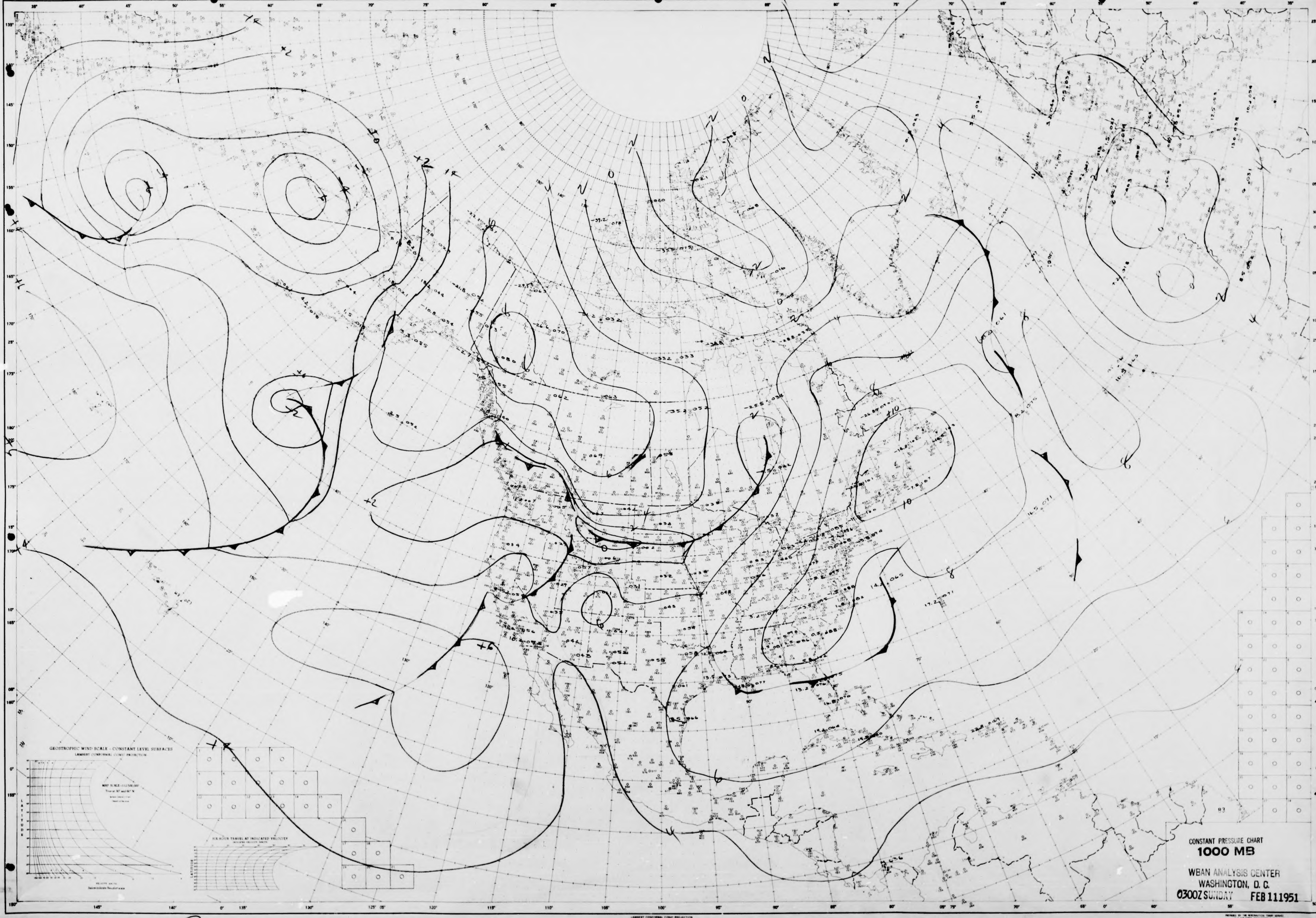


STATION TIME DATE

NORTH AMERICA
WBAN-1

# U.S.-WBAN-WEATHER PLOTTING CHART

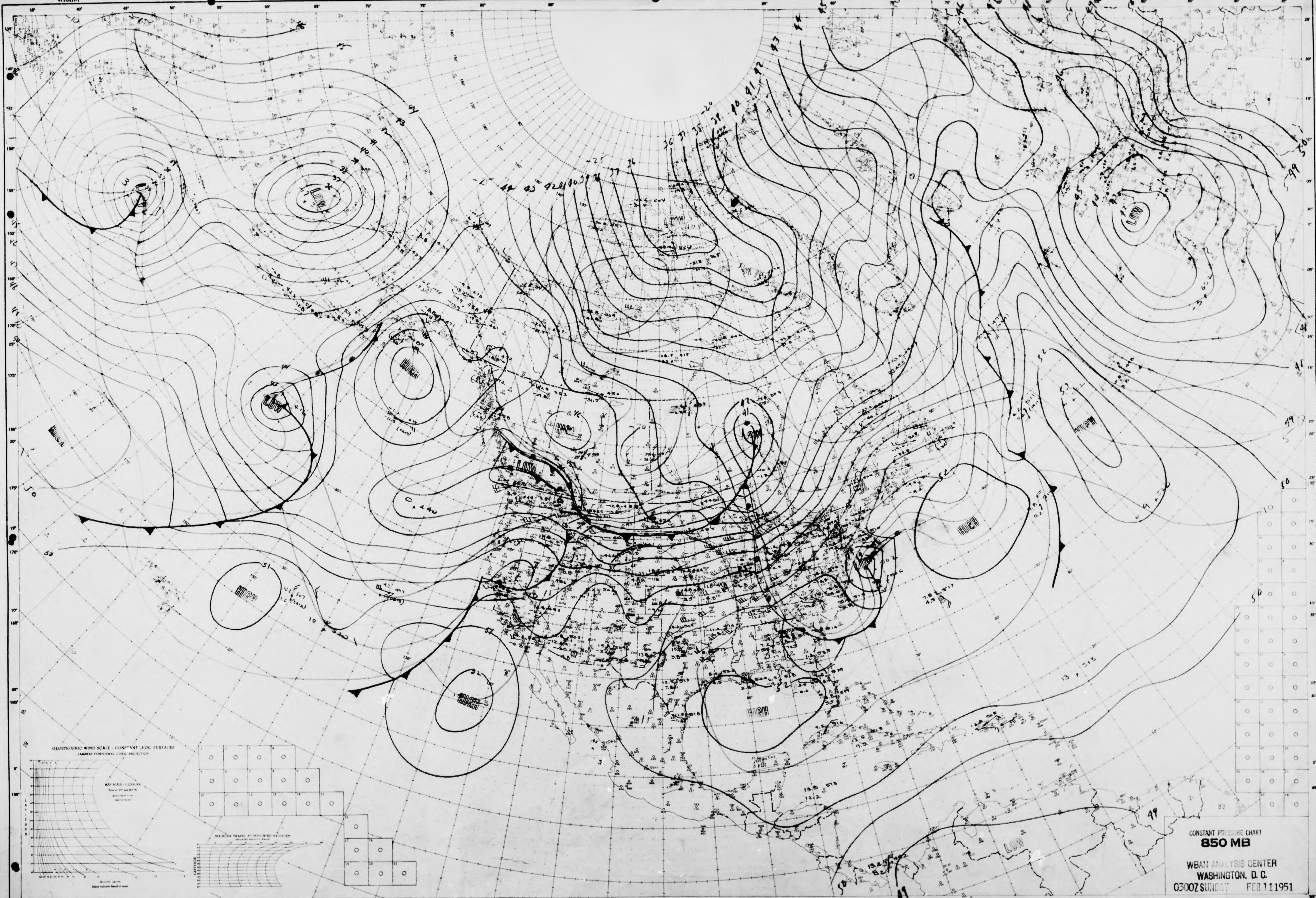

NORTH AMERICA
WBAN-1
U.S.-WBAN-WEATHER PLOTTING CHART
LOW
LOW
LOW
LOW
HIGH
HIGH
HIGH
GEOSTROPHIC WIND SCALE - CONSTANT LEVEL SURFACES
LAMBERT CONFORMAL CONIC PROJECTION
SIX-HOUR TRAVEL AT INDICATED VELOCITY
CONST E CHART
700 MB
WBAN IS CENTER
WASHINGTON, D. C.
0300Z SUNDAY FEB 11 1951

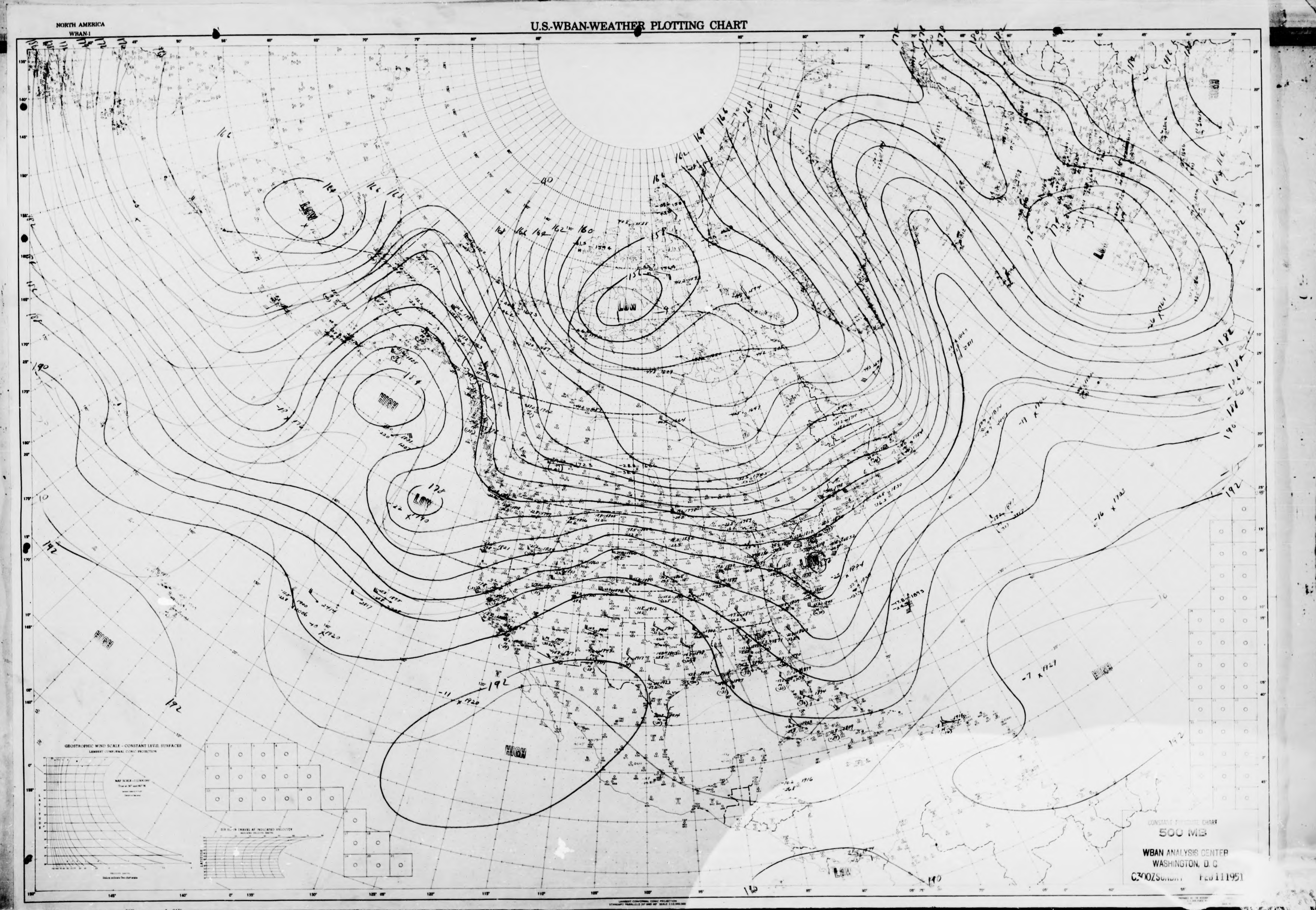
NORTH AMERICA
WBAN-1
U.S.-WBAN-WEATHER PLOTTING CHART
LOW
LOW
HIGH
LOW
LOW
LOW
HIGH
HIGH
HIGH
LOW
GEOSTROPHIC WIND SCALE - CONSTANT LEVEL SURFACES
LAMBERT CONFORMAL CONIC PROJECTION
500 MB
WBAN ANALYSIS CENTER
WASHINGTON, D. C.
FEB 11 1951

NORTH AMERICA
WBAN-1

# U.S.-WBAN-WEATHER PLOTTING CHART

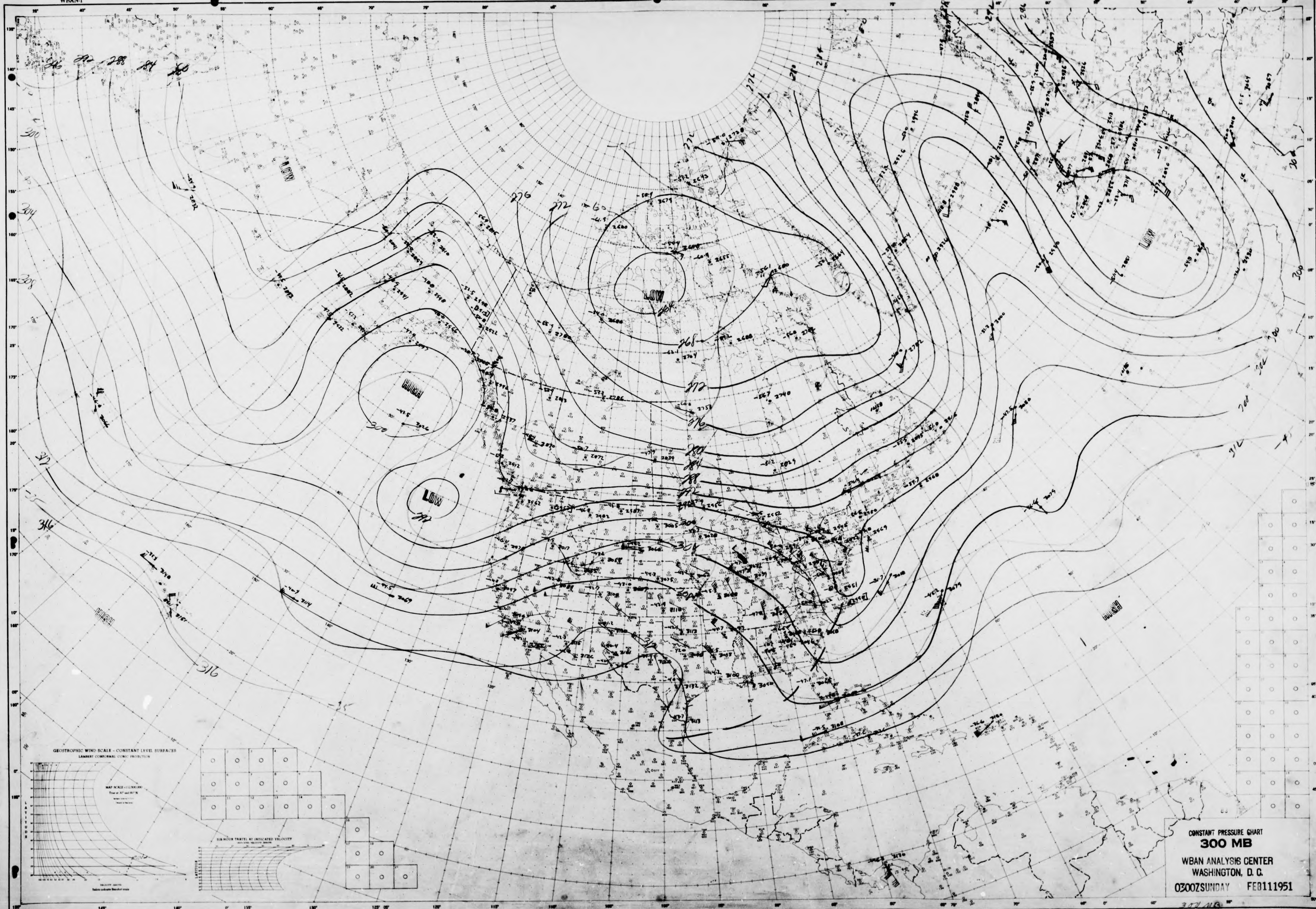

NORTH AMERICA
WBAN-1

# U.S.-WBAN-WEATHER PLOTTING CHART

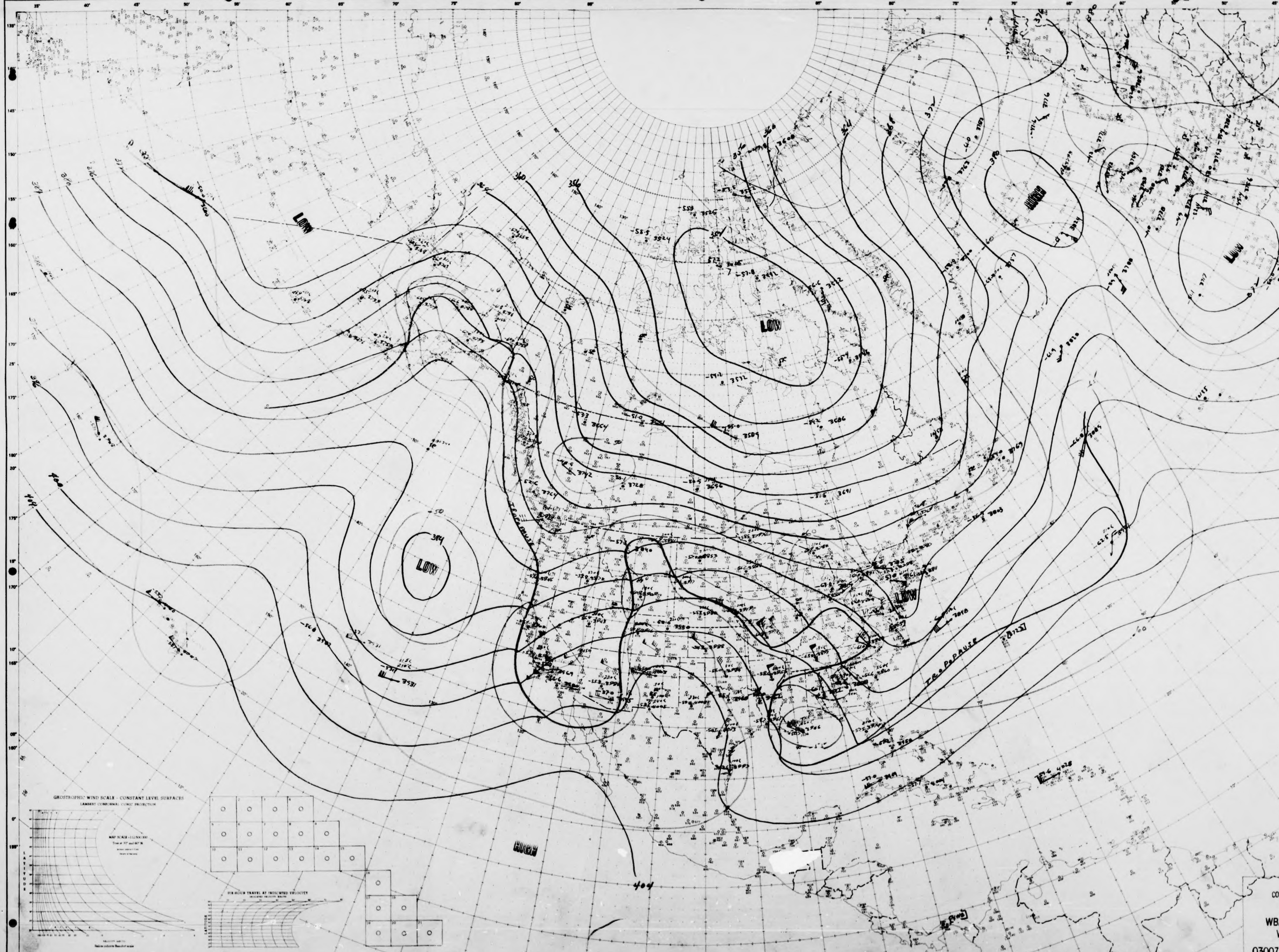


STATION TIME DATE

NORTH AMERICA
WBAN-1

# U.S.-WBAN-WEATHER PLOTTING CHART

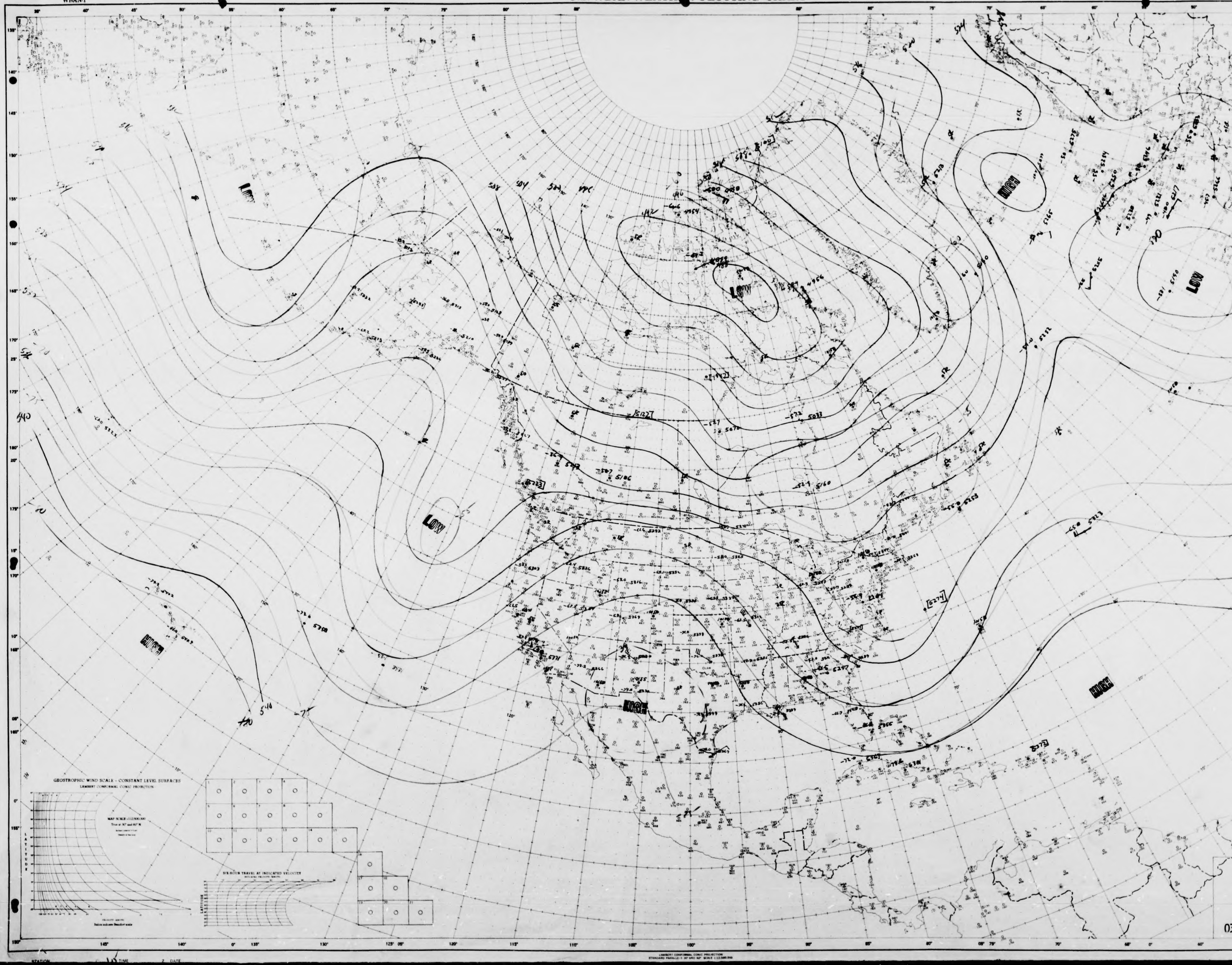

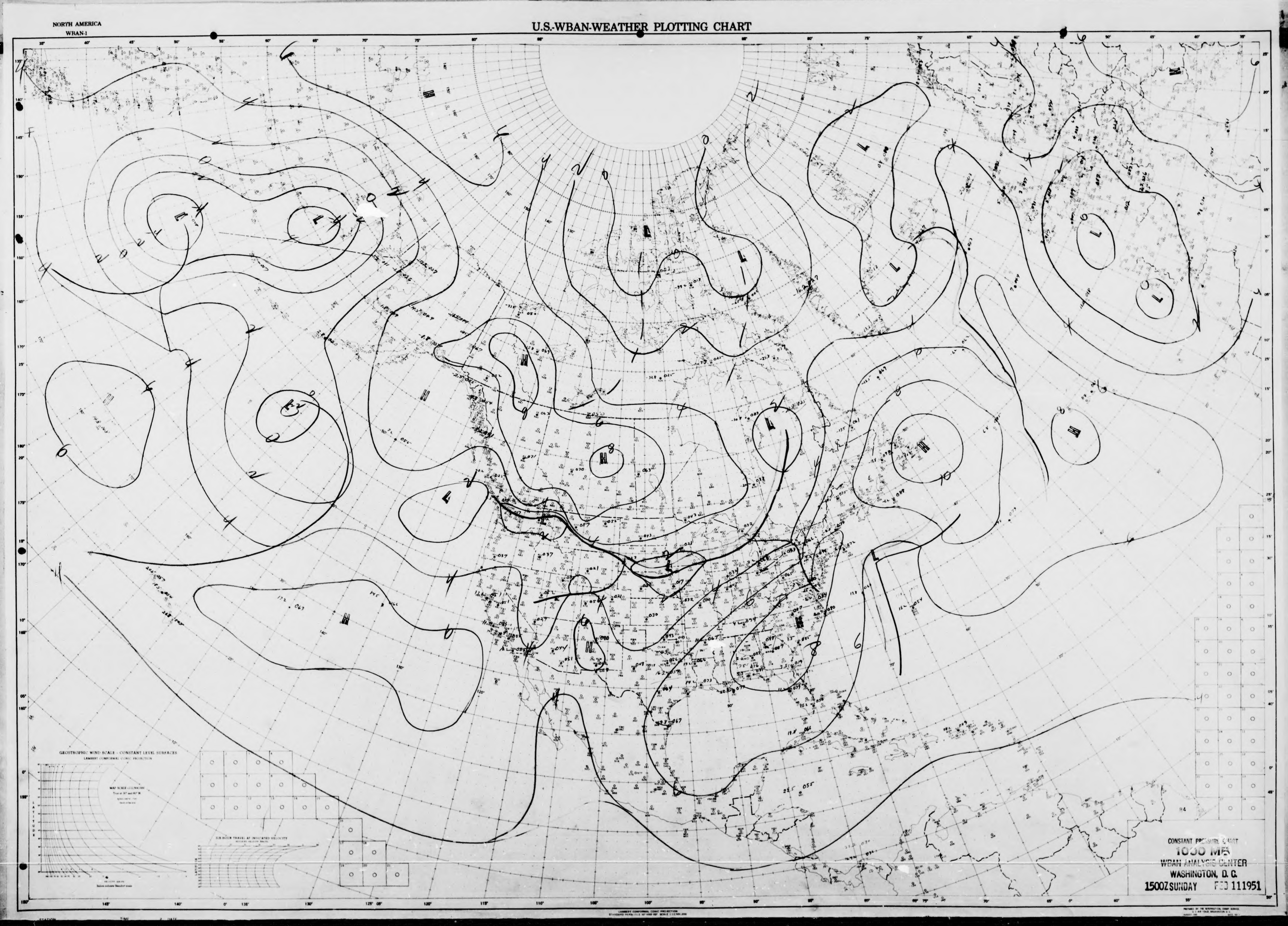
NORTH AMERICA
WBAN-1
U.S.-WBAN-WEATHER PLOTTING CHART
GEOSTROPHIC WIND SCALE - CONSTANT LEVEL SURFACES
LAMBERT CONFORMAL CONIC PROJECTION
CONSTANT PRESSURE CHART
1000 MB
WBAN ANALYSIS CENTER
WASHINGTON, D. C.
1500Z SUNDAY FEB 11 1951

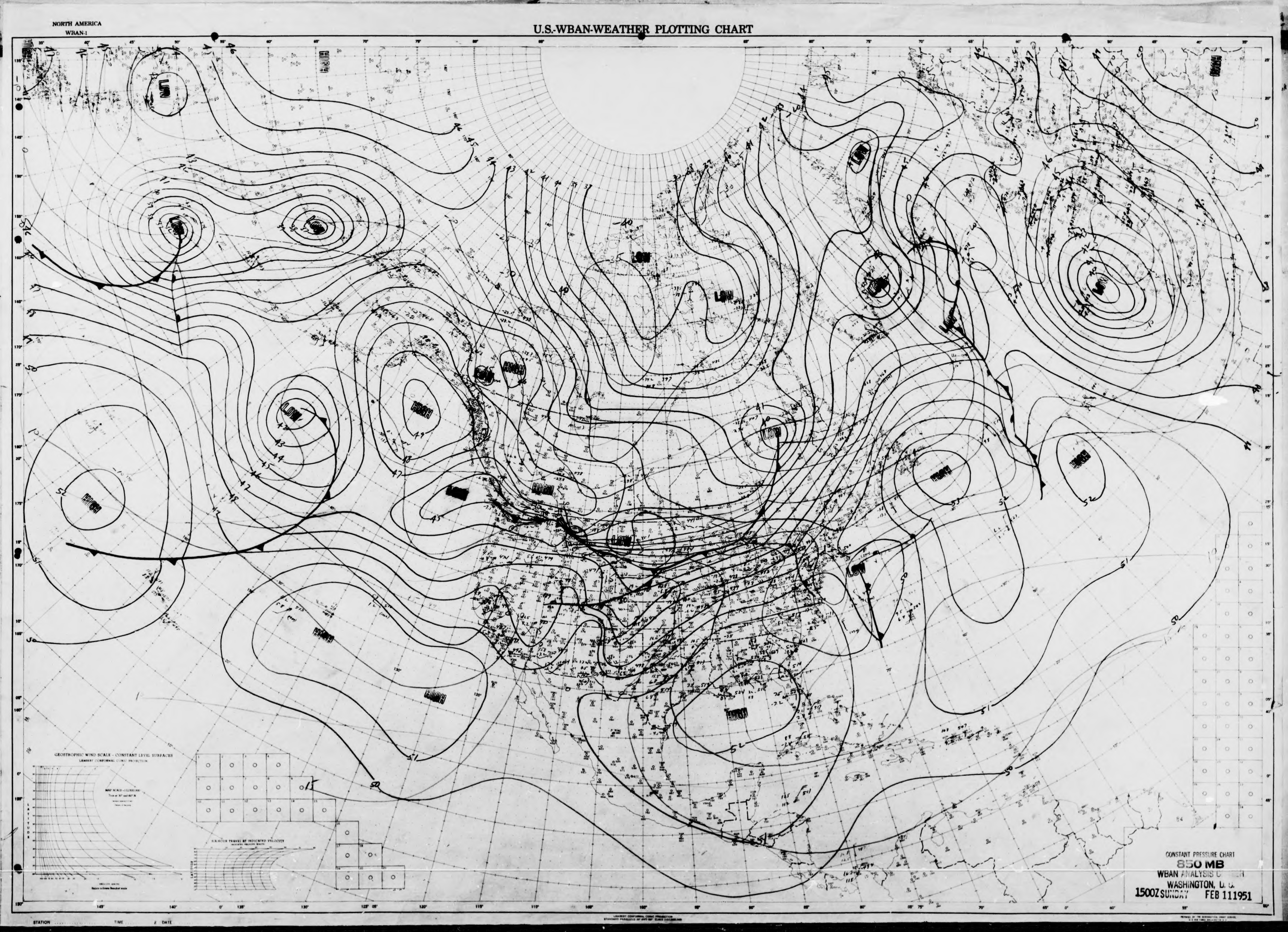
NORTH AMERICA
WBAN-1
U.S.-WBAN-WEATHER PLOTTING CHART
HIGH
LOW
GEOSTROPHIC WIND SCALE - CONSTANT LEVEL SURFACES
LAMBERT CONFORMAL CONIC PROJECTION
CONSTANT PRESSURE CHART
850 MB
WBAN ANALYSIS C
WASHINGTON, D. C.
1500Z SUNDAY FEB 11 1951
STATION
TIME
DATE

NORTH AMERICA
WBAN-1

# U.S.-WBAN-WEATHER PLOTTING CHART

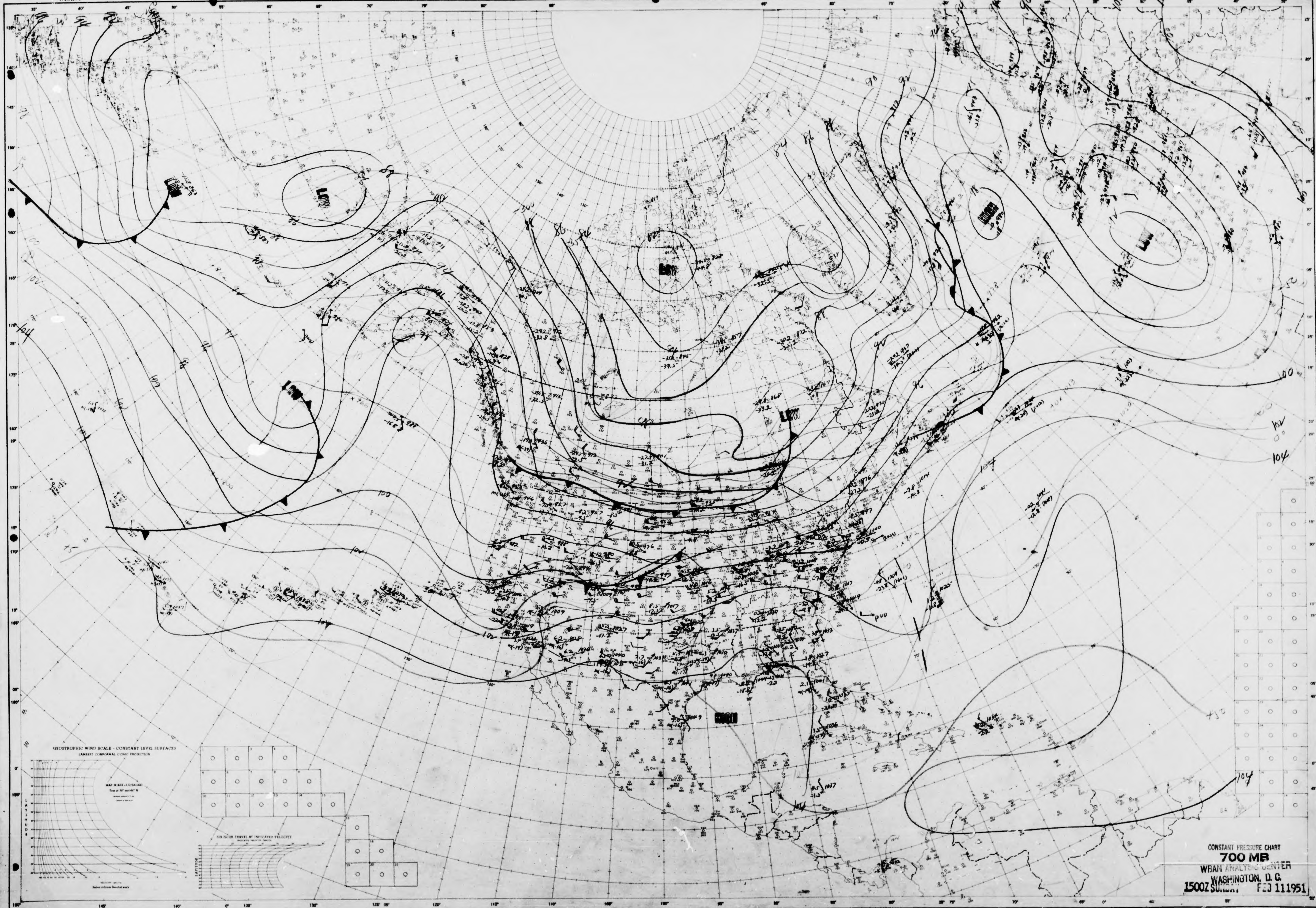

NORTH AMERICA
WBAN-1

# U.S.-WBAN-WEATHER PLOTTING CHART

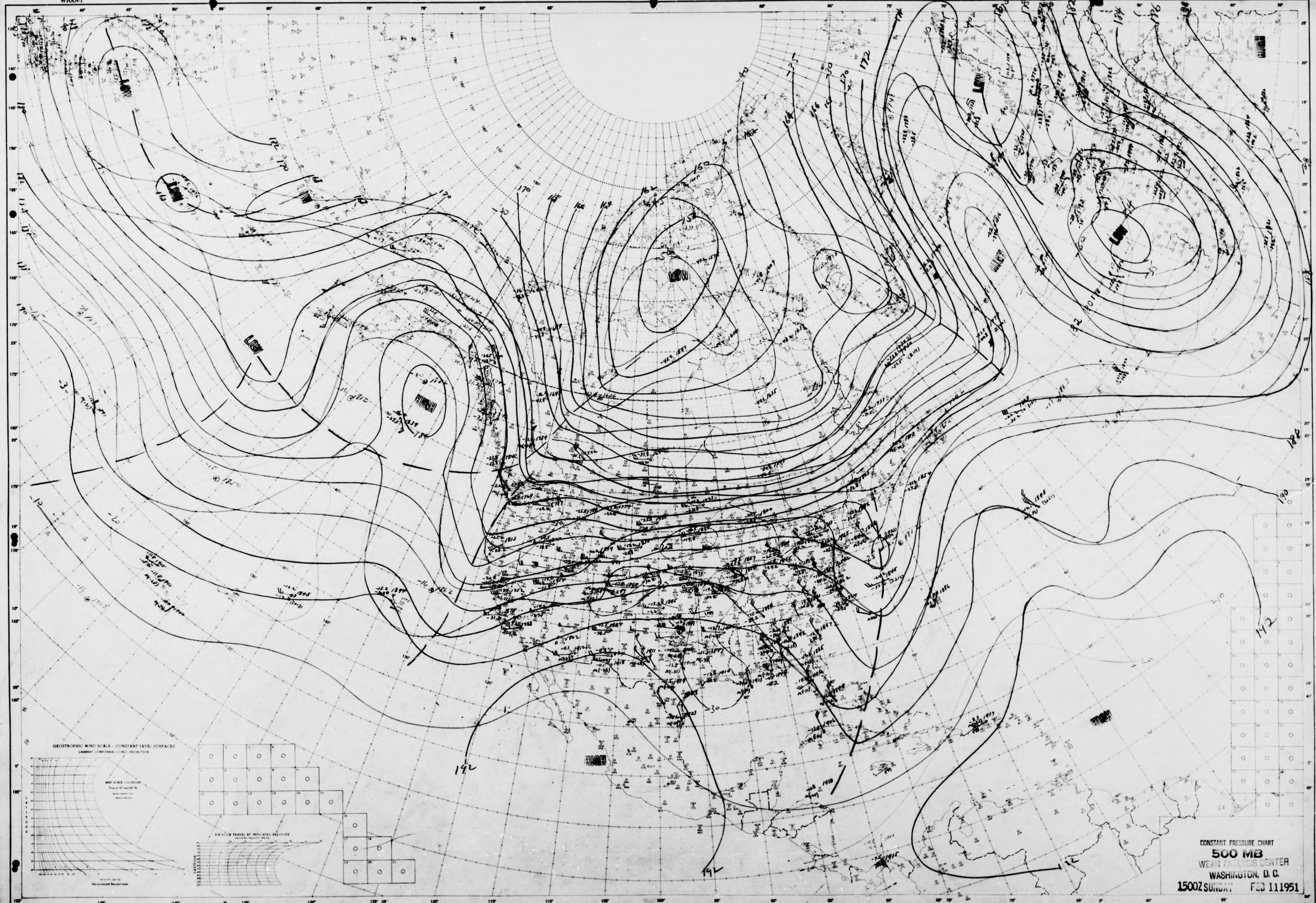

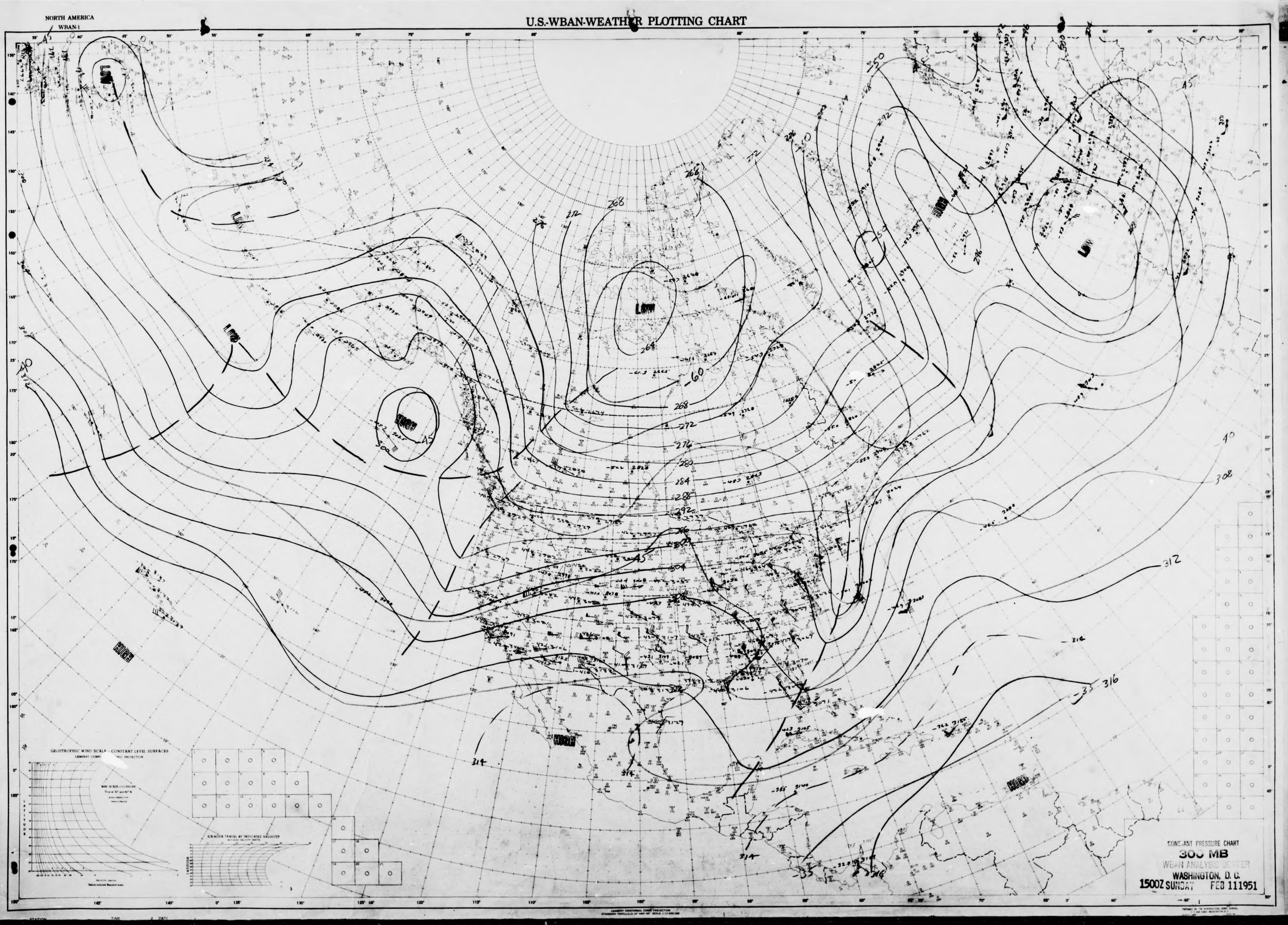

NORTH AMERICA
WBAN-1
U.S.-WBAN-WEATHER PLOTTING CHART
LOW
LOW
LOW
LOW
LOW
HIGH
HIGH
HIGH
HIGH
HIGH
GEOSTROPHIC WIND SCALE - CONSTANT LEVEL SURFACES
CONSTANT PRESSURE CHART
300 MB
WBAN ANALYSIS CENTER
WASHINGTON, D. C.
1500Z SUNDAY FEB 11 1951

NORTH AMERICA
WBAN-1

# U.S.-WBAN-WEATHER PLOTTING CHART

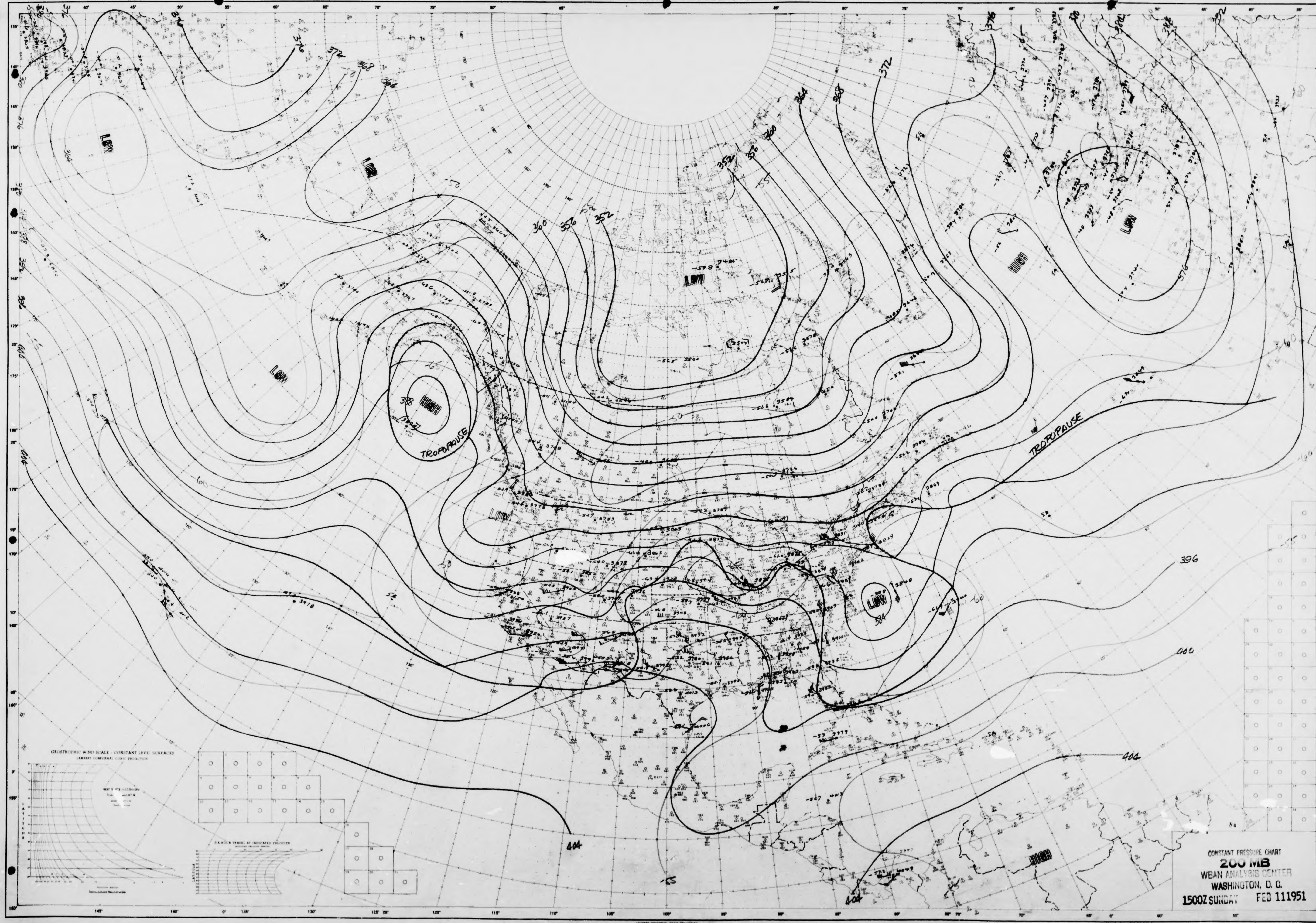


STATION TIME Z DATE

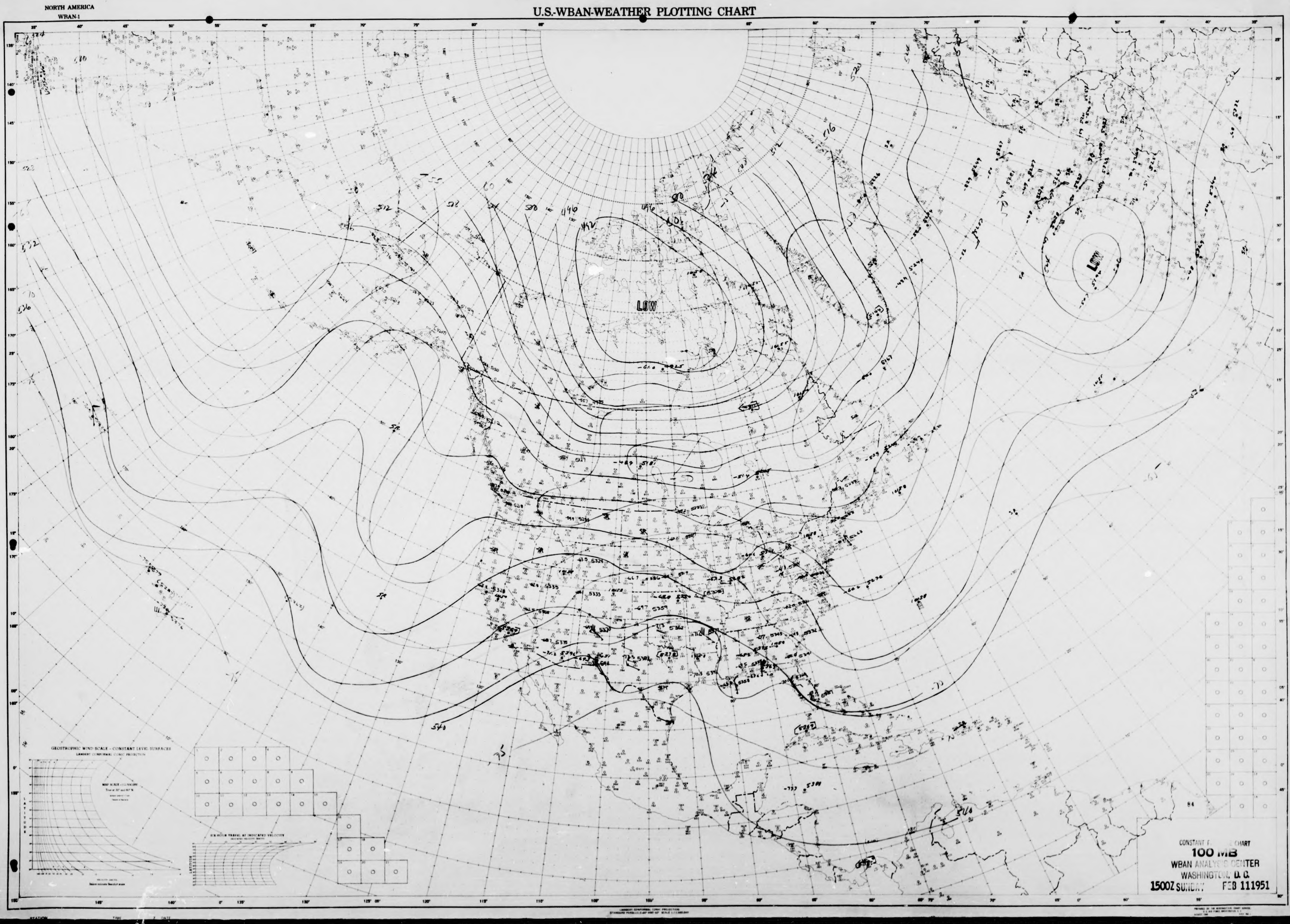
NORTH AMERICA
WBAN-1
U.S.-WBAN-WEATHER PLOTTING CHART
LOW
LOW
GEOSTROPHIC WIND SCALE - CONSTANT LEVEL SURFACES
CONSTANT PRESSURE CHART
100 MB
WBAN ANALYSIS CENTER
WASHINGTON, D. C.
1500Z SUNDAY FEB 11 1951

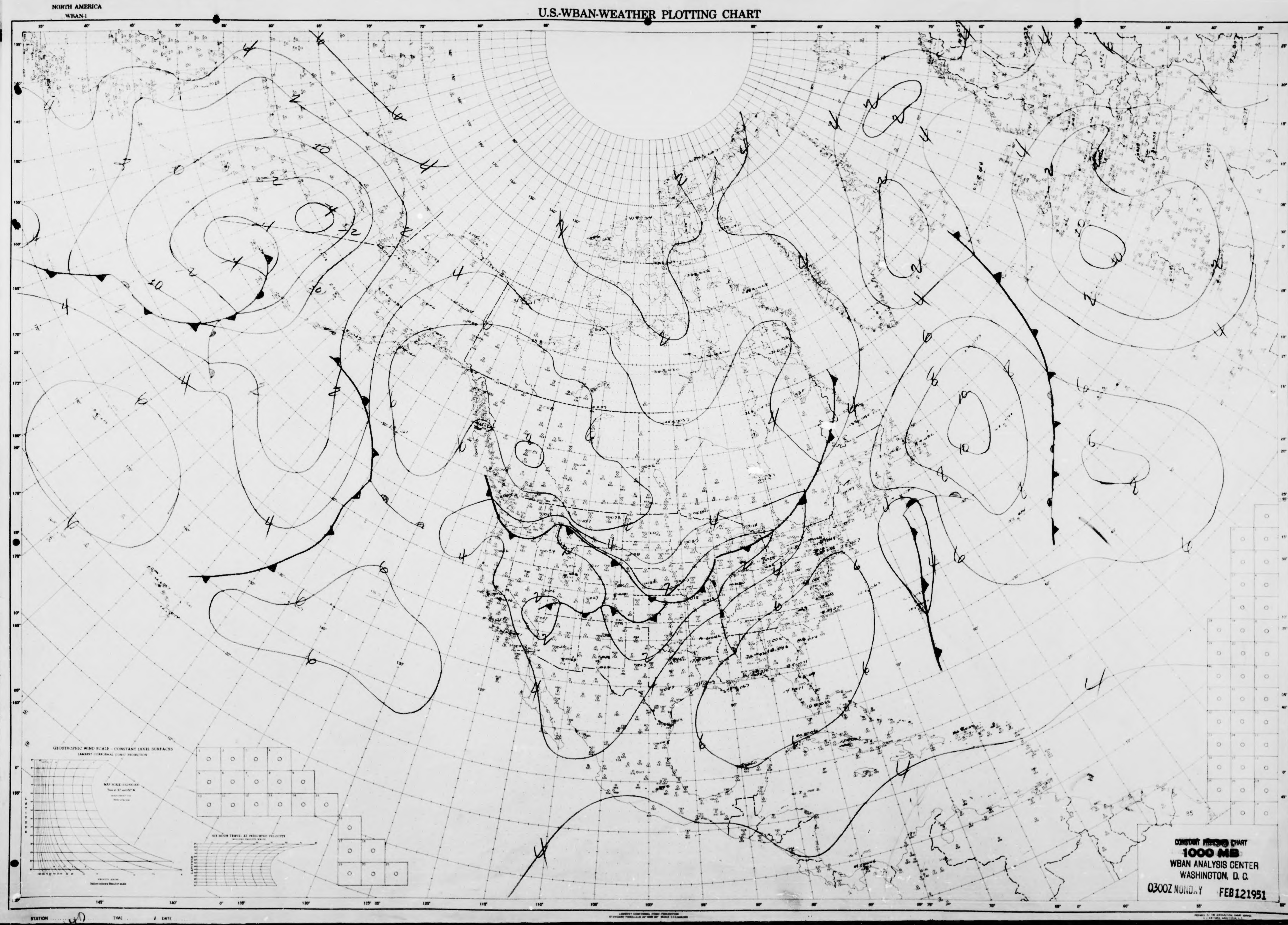
NORTH AMERICA
WBAN-1
U.S.-WBAN-WEATHER PLOTTING CHART
GEOSTROPHIC WIND SCALE - CONSTANT LEVEL SURFACES
LAMBERT CONFORMAL CONIC PROJECTION
CONSTANT PRESSURE CHART
1000 MB
WBAN ANALYSIS CENTER
WASHINGTON, D. C.
0300Z MONDAY FEB 12 1951

NORTH AMERICA
WBAN-1

# U.S.-WBAN-WEATHER PLOTTING CHART

STATION TIME Z DATE

NORTH AMERICA
WBAN-1

# U.S.-WBAN-WEATHER PLOTTING CHART

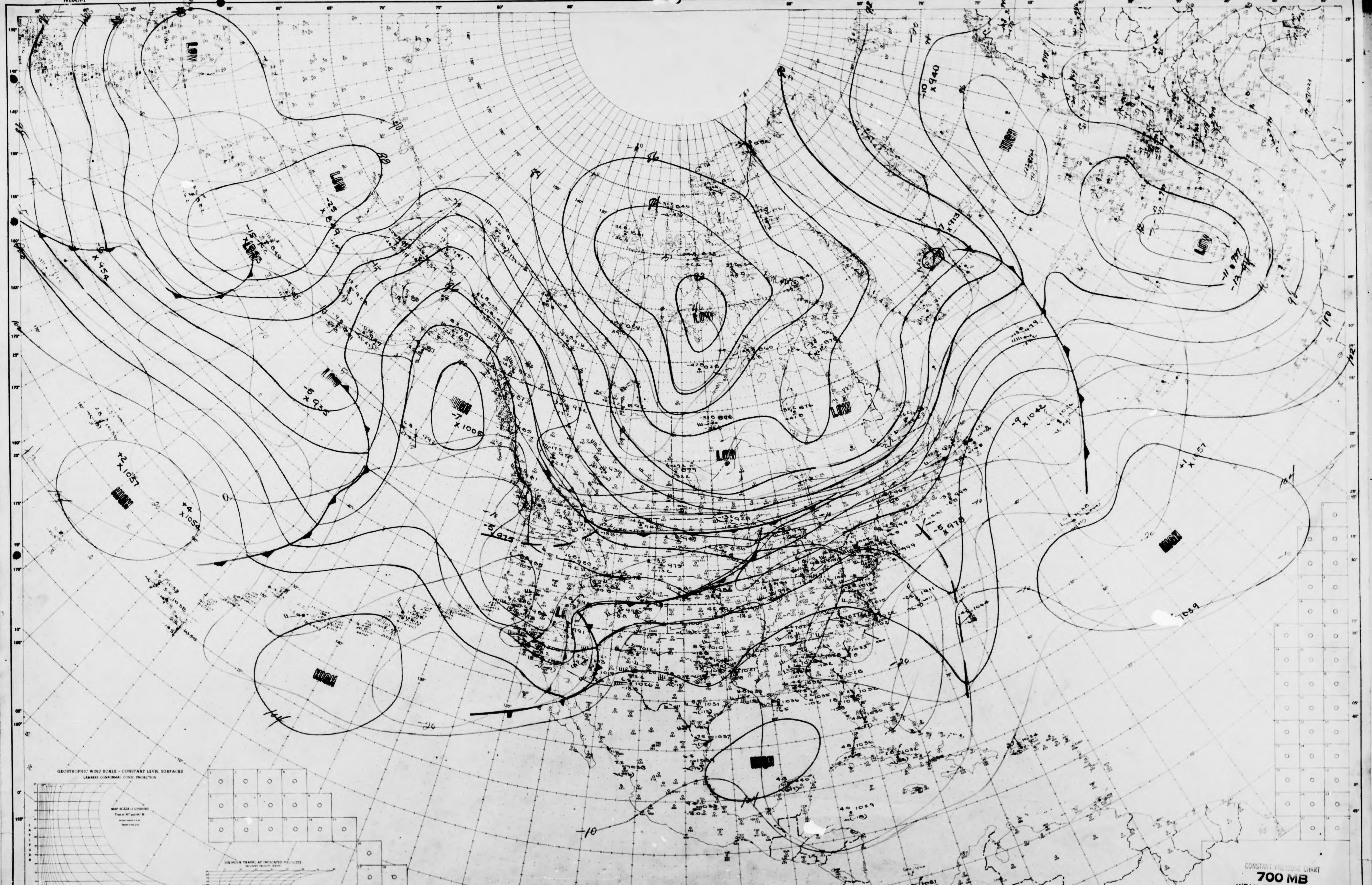

NORTH AMERICA
WBAN-1

# U.S.-WBAN-WEATHER PLOTTING CHART

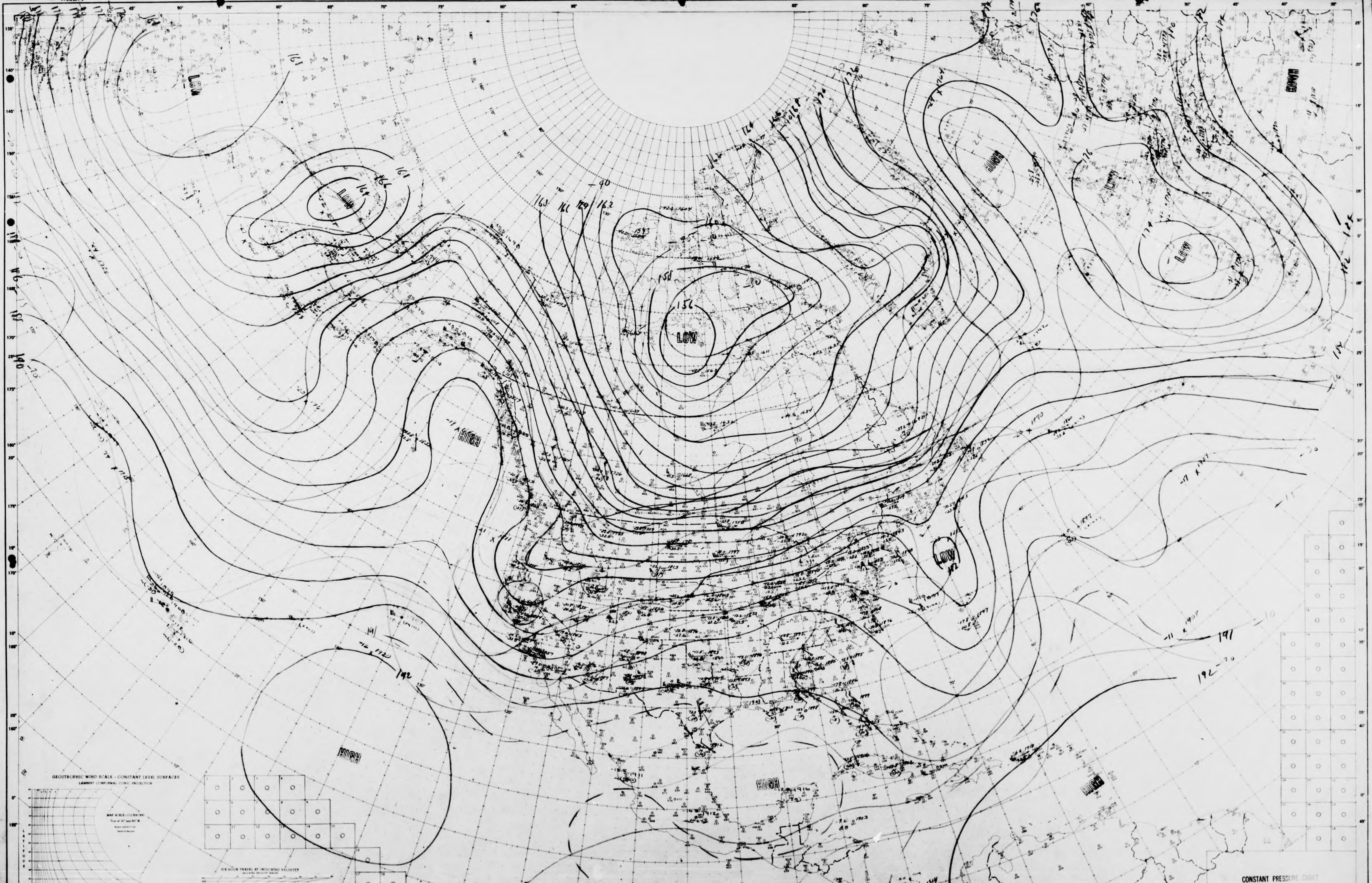


CONSTANT PRESSURE CHART
500 MB
WBAN ANALYSIS CENTER
WASHINGTON, D. C.
0300Z MONDAY FEB121951

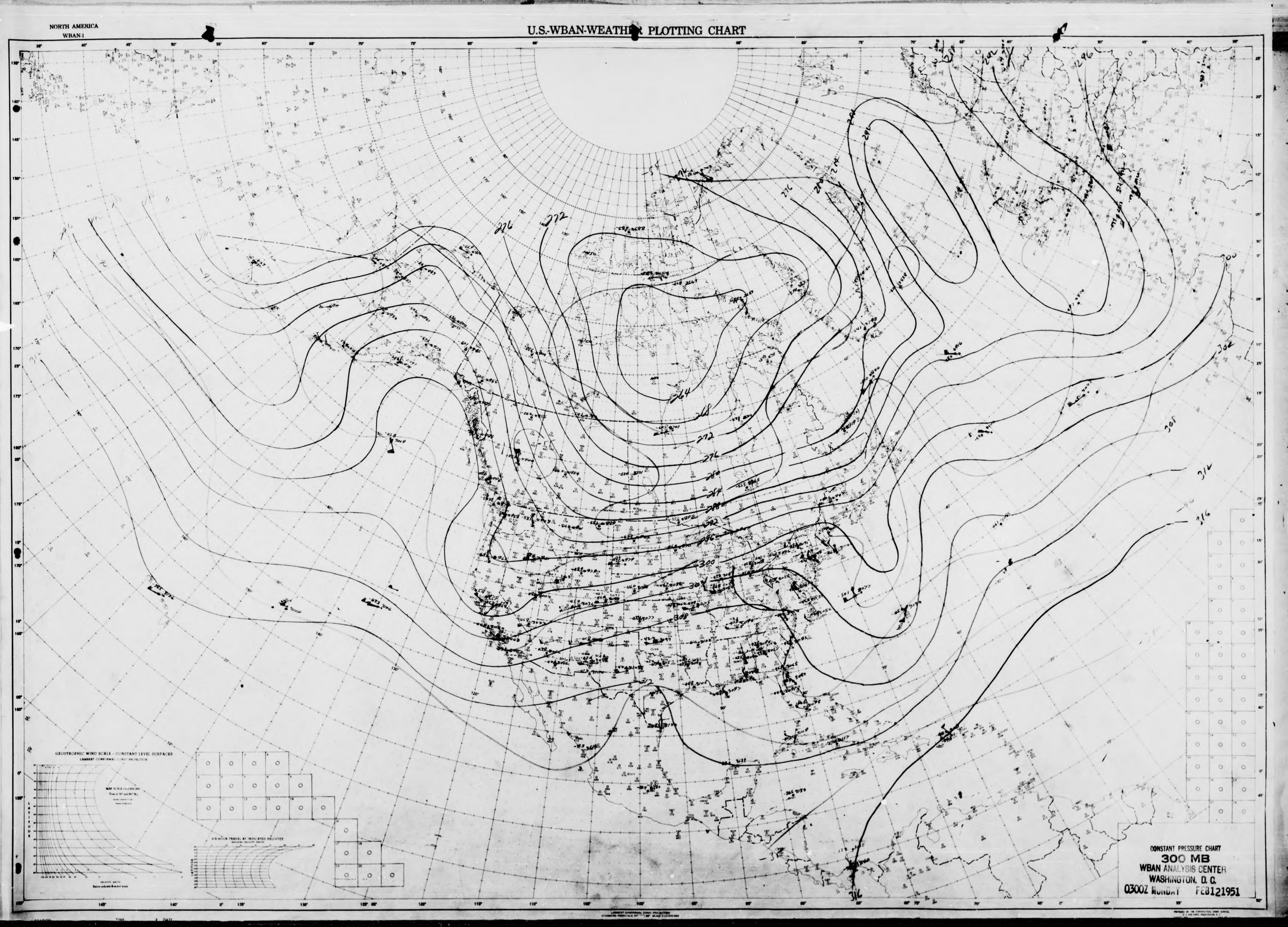

NORTH AMERICA
WBAN-1
U.S.-WBAN-WEATHER PLOTTING CHART
GEOSTROPHIC WIND SCALES - CONSTANT LEVEL SURFACES
SIX HOUR TRAVEL AT INDICATED VELOCITY
272
276
264
268
280
284
288
292
296
300
304
308
312
316
CONSTANT PRESSURE CHART
300 MB
WBAN ANALYSIS CENTER
WASHINGTON, D. C.
0300Z MONDAY FEB121951

NORTH AMERICA
WBAN-1

# U.S.-WBAN-WEATHER PLOTTING CHART

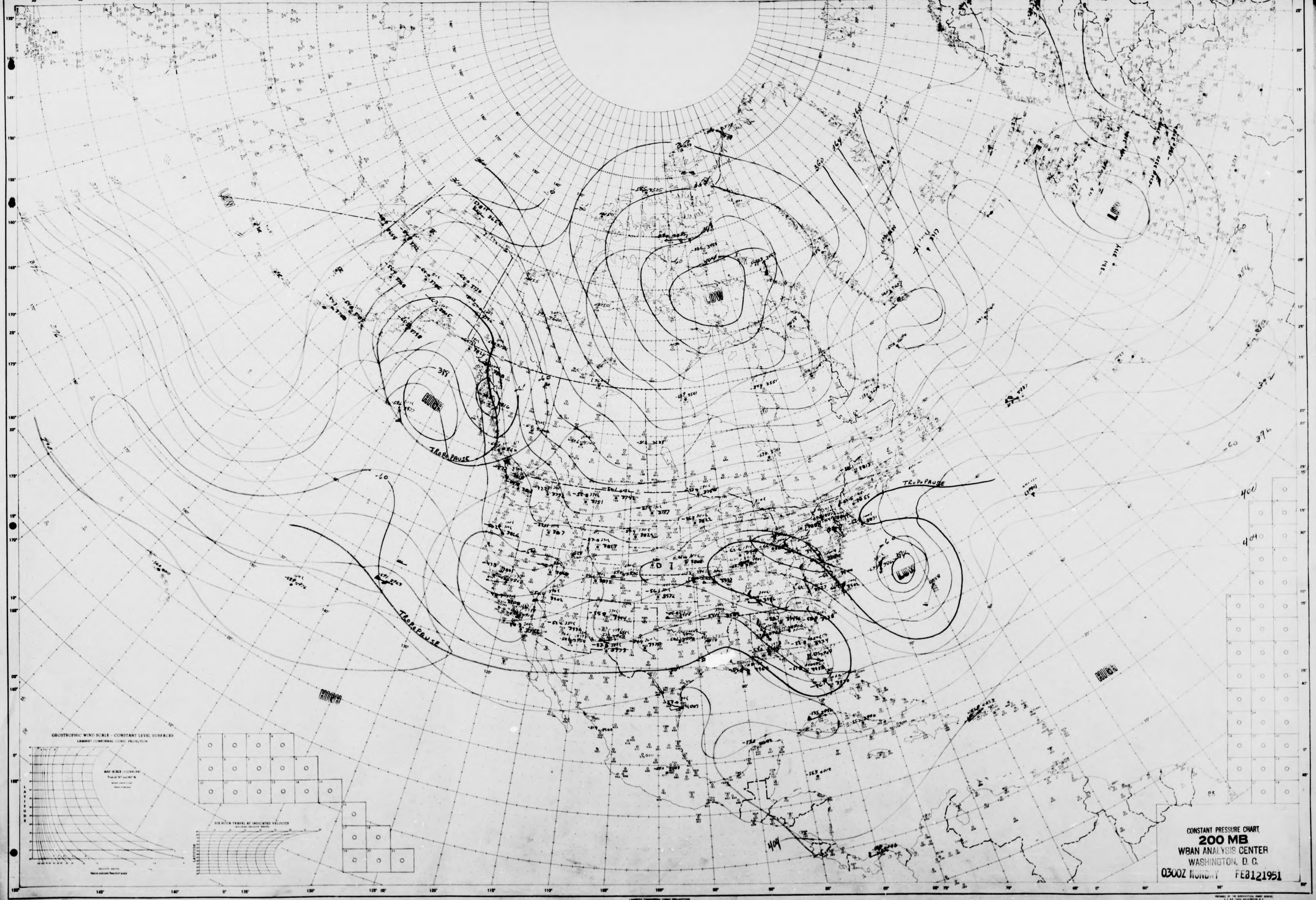

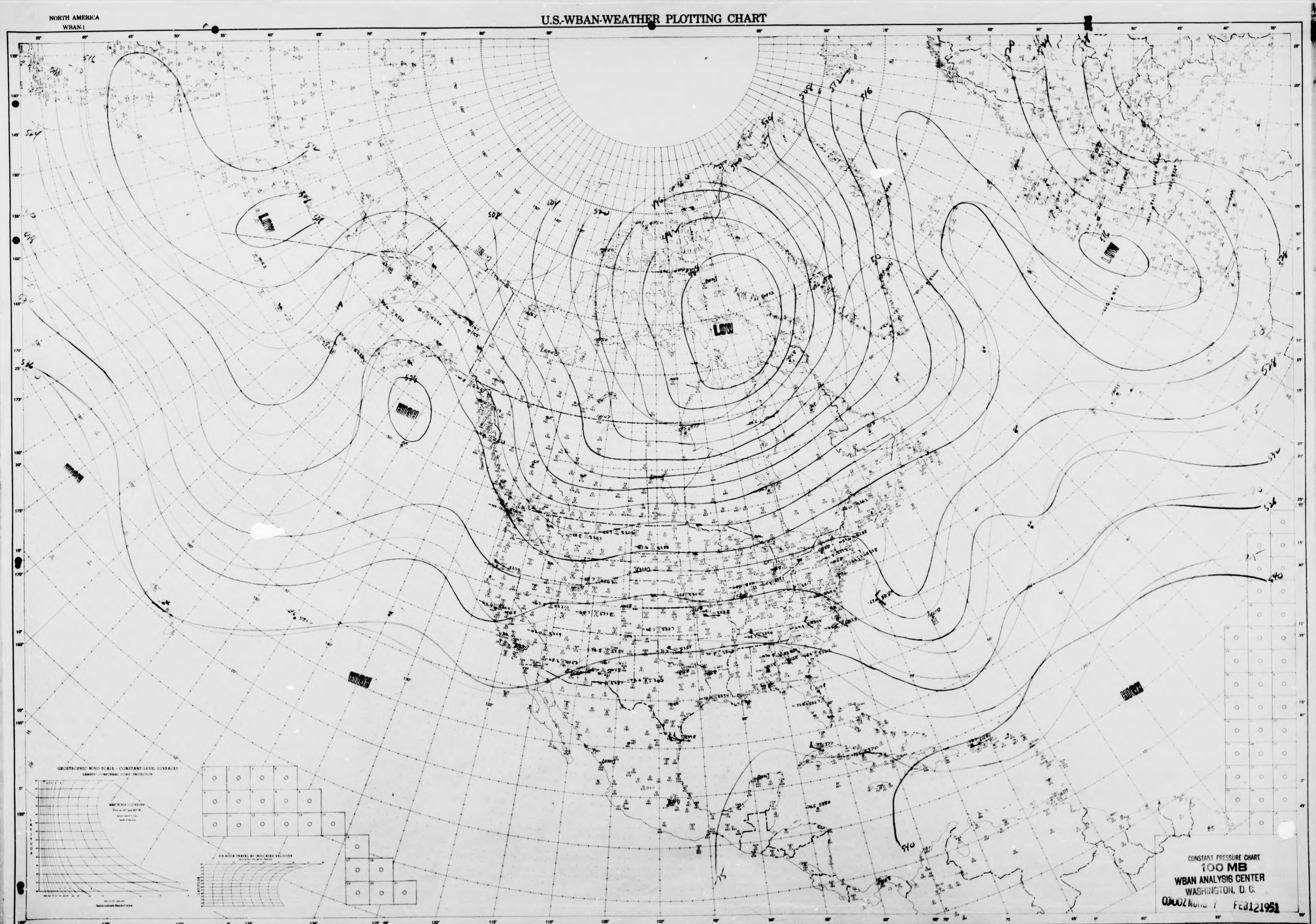
NORTH AMERICA
WBAN-1
U.S.-WBAN-WEATHER PLOTTING CHART
LOW
LOW
LOW
LOW
HIGH
HIGH
HIGH
HIGH
GEOSTROPHIC WIND SCALE - CONSTANT LEVEL SURFACES
LAMBERT CONFORMAL CONIC PROJECTION
CONSTANT PRESSURE CHART
100 MB
WBAN ANALYSIS CENTER
WASHINGTON, D. C.
0300Z FEB 12 1951

NORTH AMERICA
WBAN-1

# U.S.-WBAN-WEATHER PLOTTING CHART

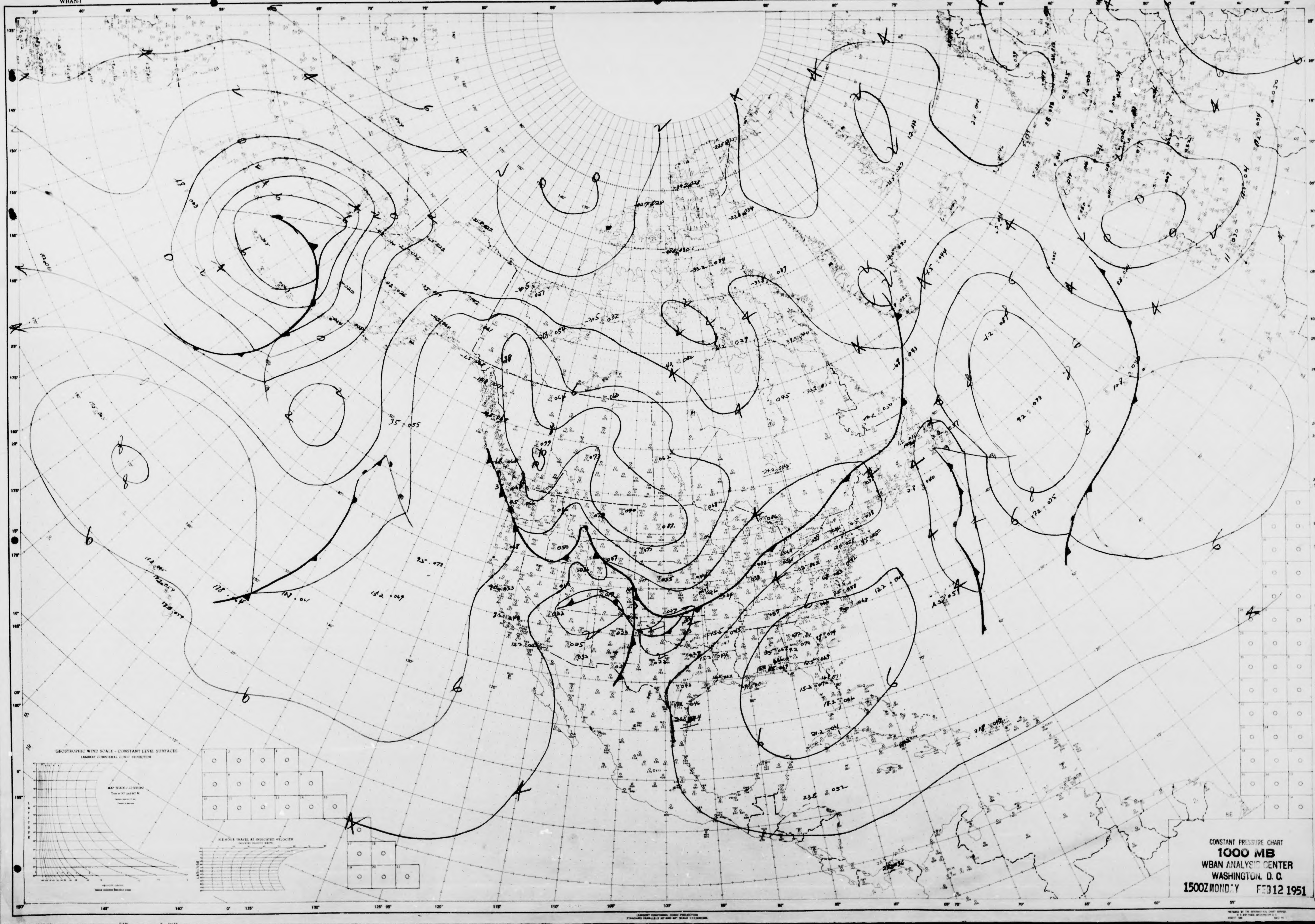

NORTH AMERICA
WBAN-1

# U.S.-WBAN-WEATHER PLOTTING CHART

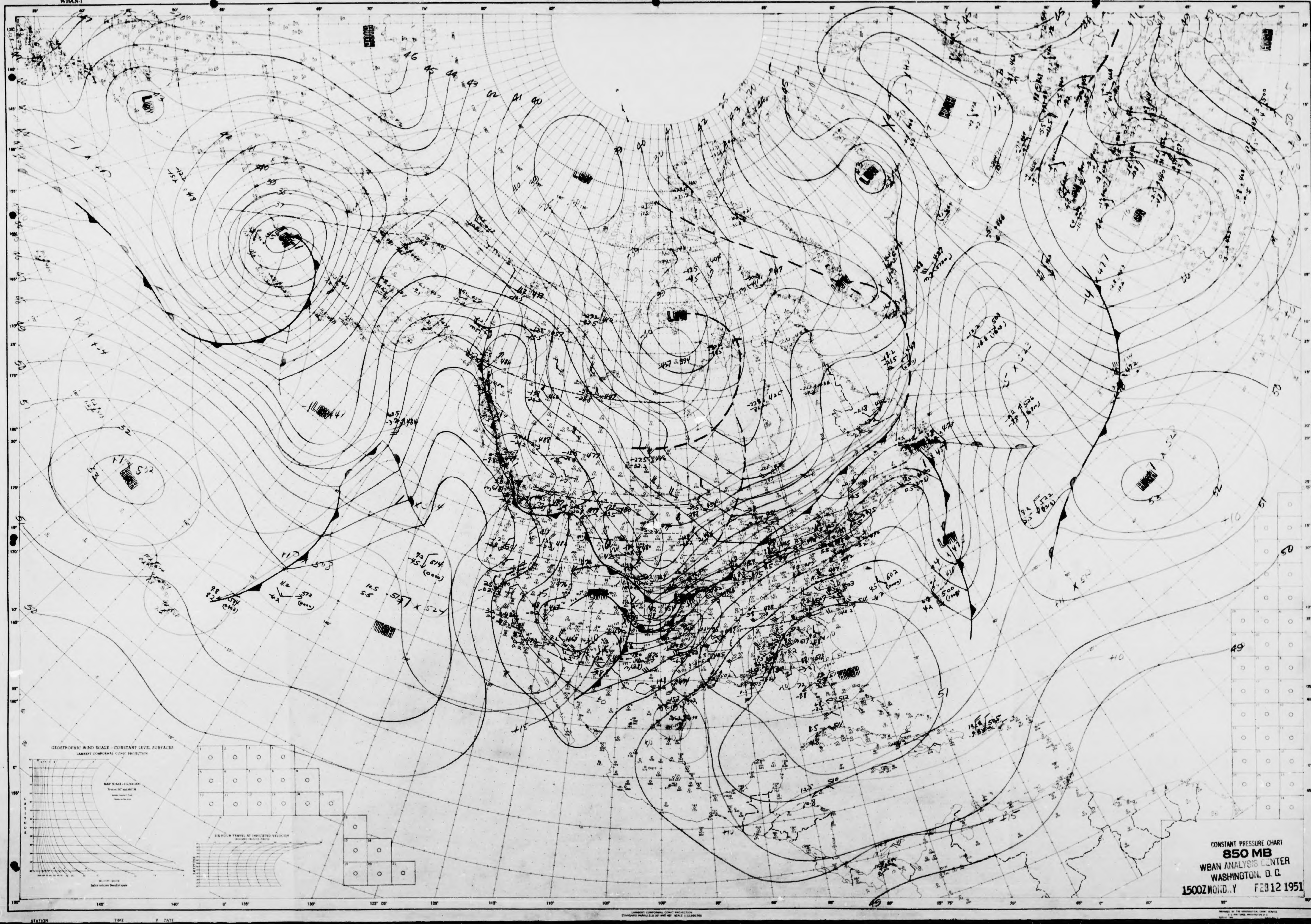

NORTH AMERICA
WBAN-1

# U.S.-WBAN-WEATHER PLOTTING CHART

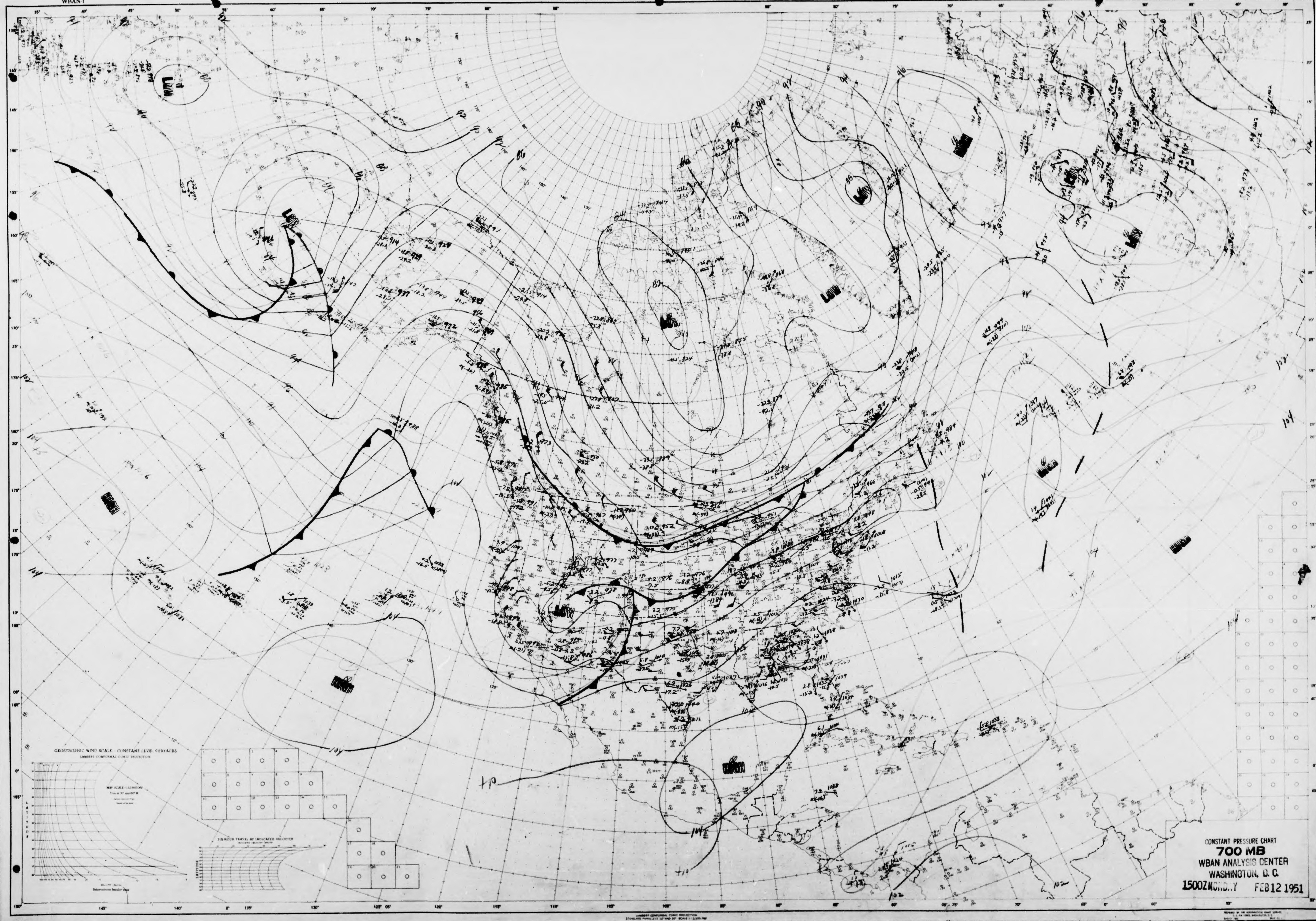

NORTH AMERICA
WBAN-1

# U.S.-WBAN-WEATHER PLOTTING CHART

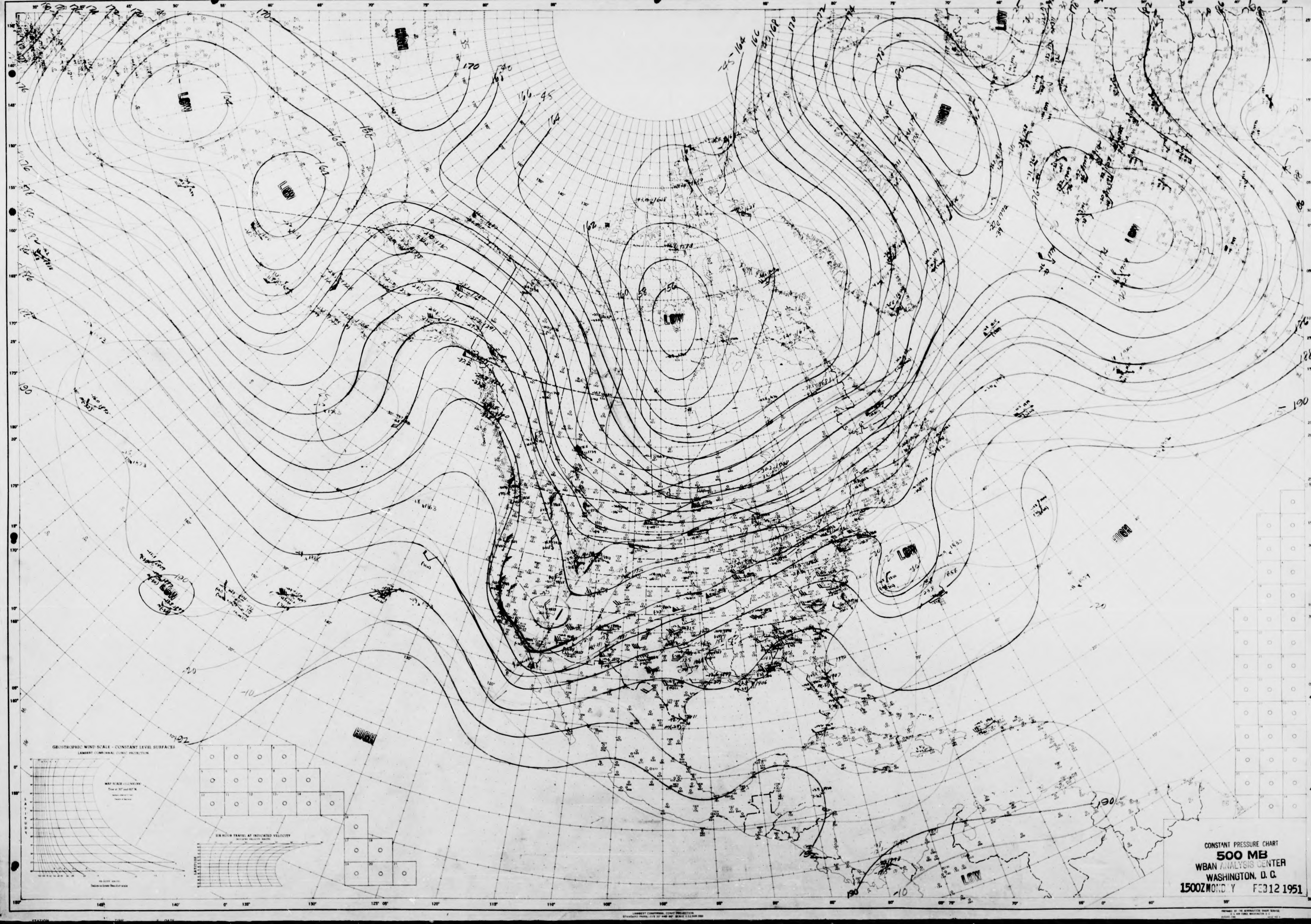

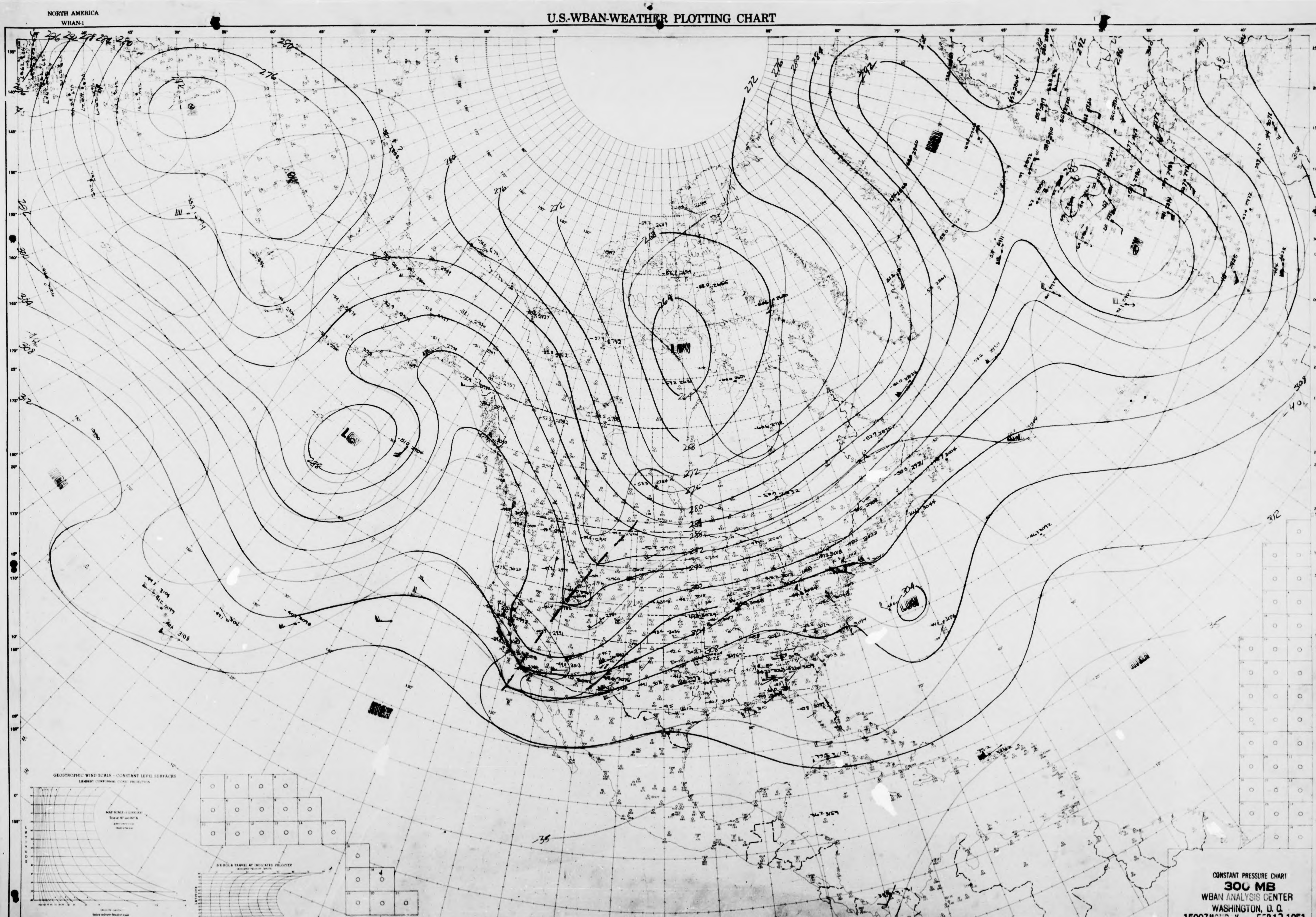
NORTH AMERICA
WBAN-1
U.S.-WBAN-WEATHER PLOTTING CHART
LOW
LOW
LOW
LOW
HIGH
GEOSTROPHIC WIND SCALE - CONSTANT LEVEL SURFACES
CONSTANT PRESSURE CHART
300 MB
WBAN ANALYSIS CENTER
WASHINGTON, D. C.
1500Z MONDAY FEB 12 1951
STATION
TIME
DATE

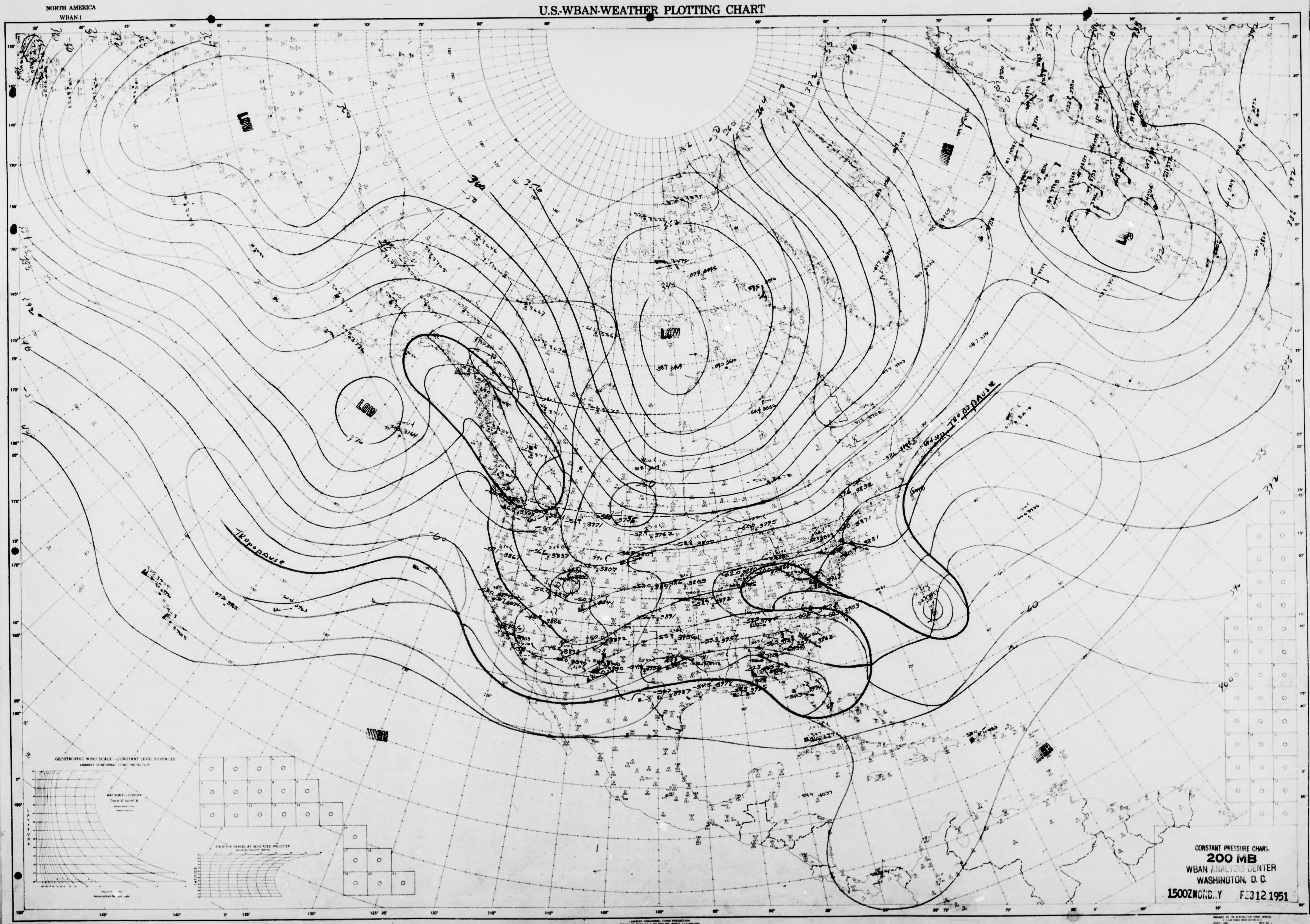

NORTH AMERICA
WBAN-1
U.S.-WBAN-WEATHER PLOTTING CHART
LOW
LOW
LOW
LOW
HIGH
HIGH
HIGH
Tropopause
Tropopause
GEOSTROPHIC WIND SCALE - CONSTANT LEVEL SURFACES
LAMBERT CONFORMAL CONIC PROJECTION
CONSTANT PRESSURE CHART
200 MB
WBAN ANALYSIS CENTER
WASHINGTON, D. C.
1500Z MONDAY FEB 12 1951

NORTH AMERICA
WBAN-1

# U.S.-WBAN-WEATHER PLOTTING CHART

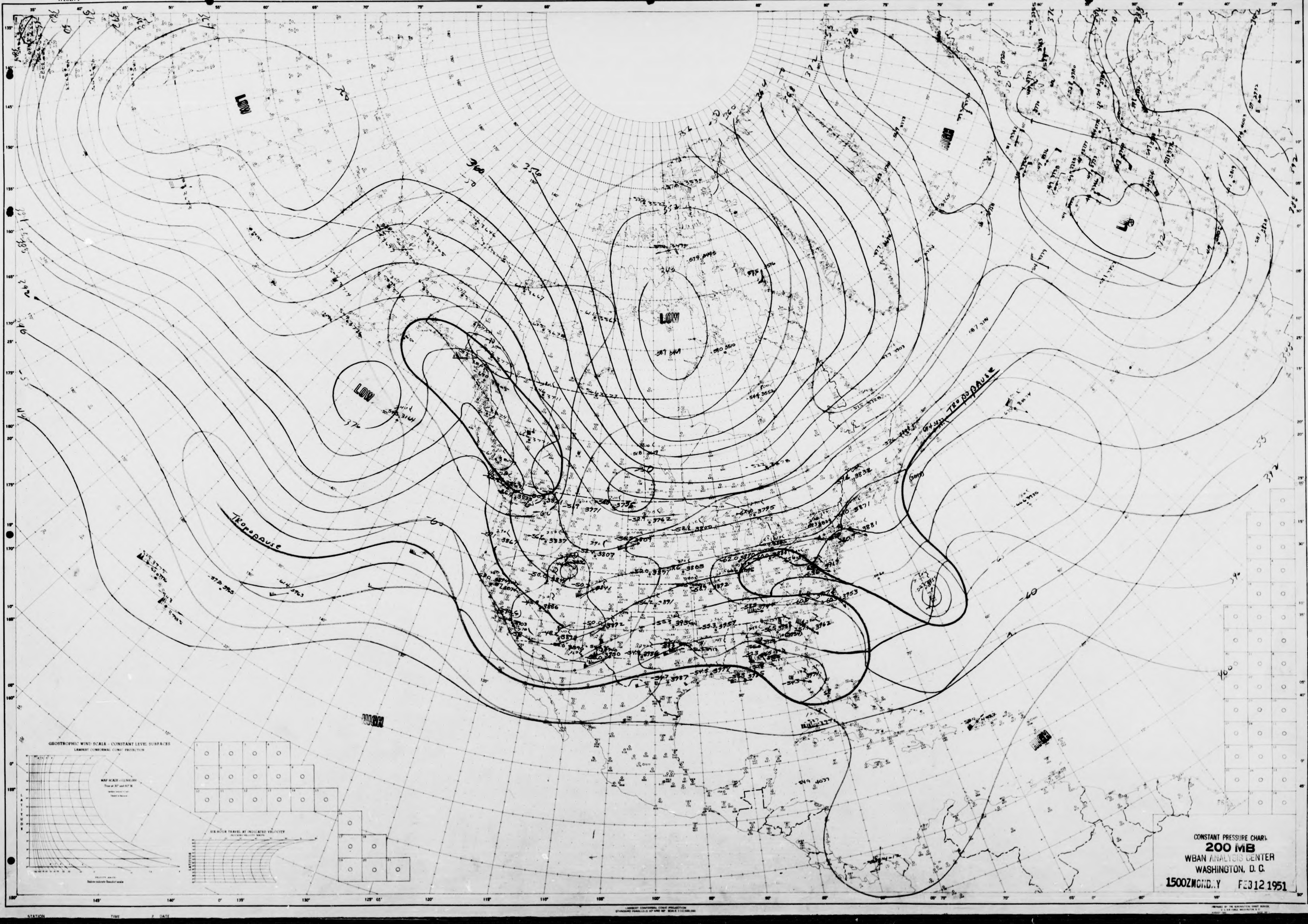


STATION TIME DATE

NORTH AMERICA
WBAN-1

U.S.-WBAN-WEATHER PLOTTING CHART

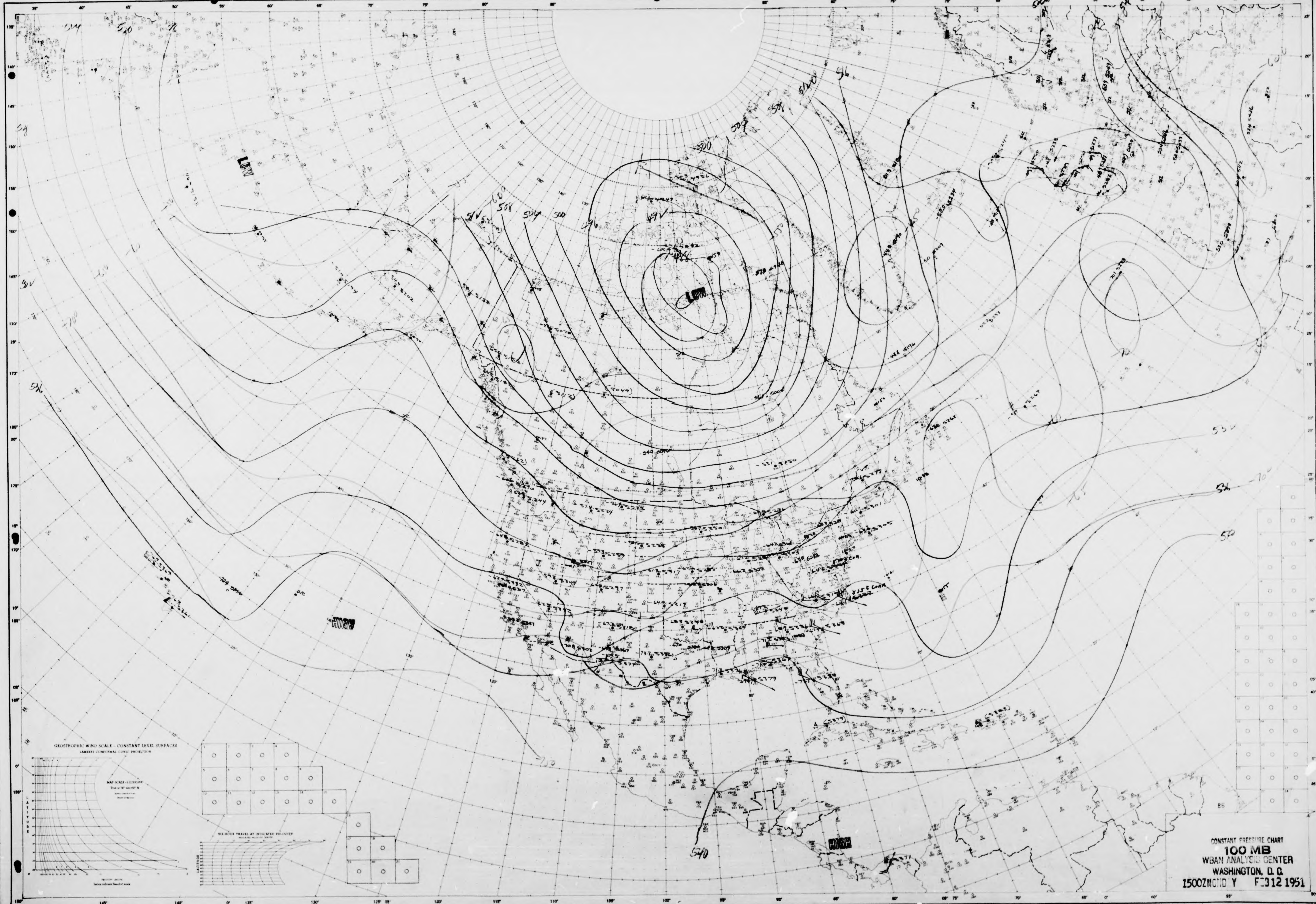

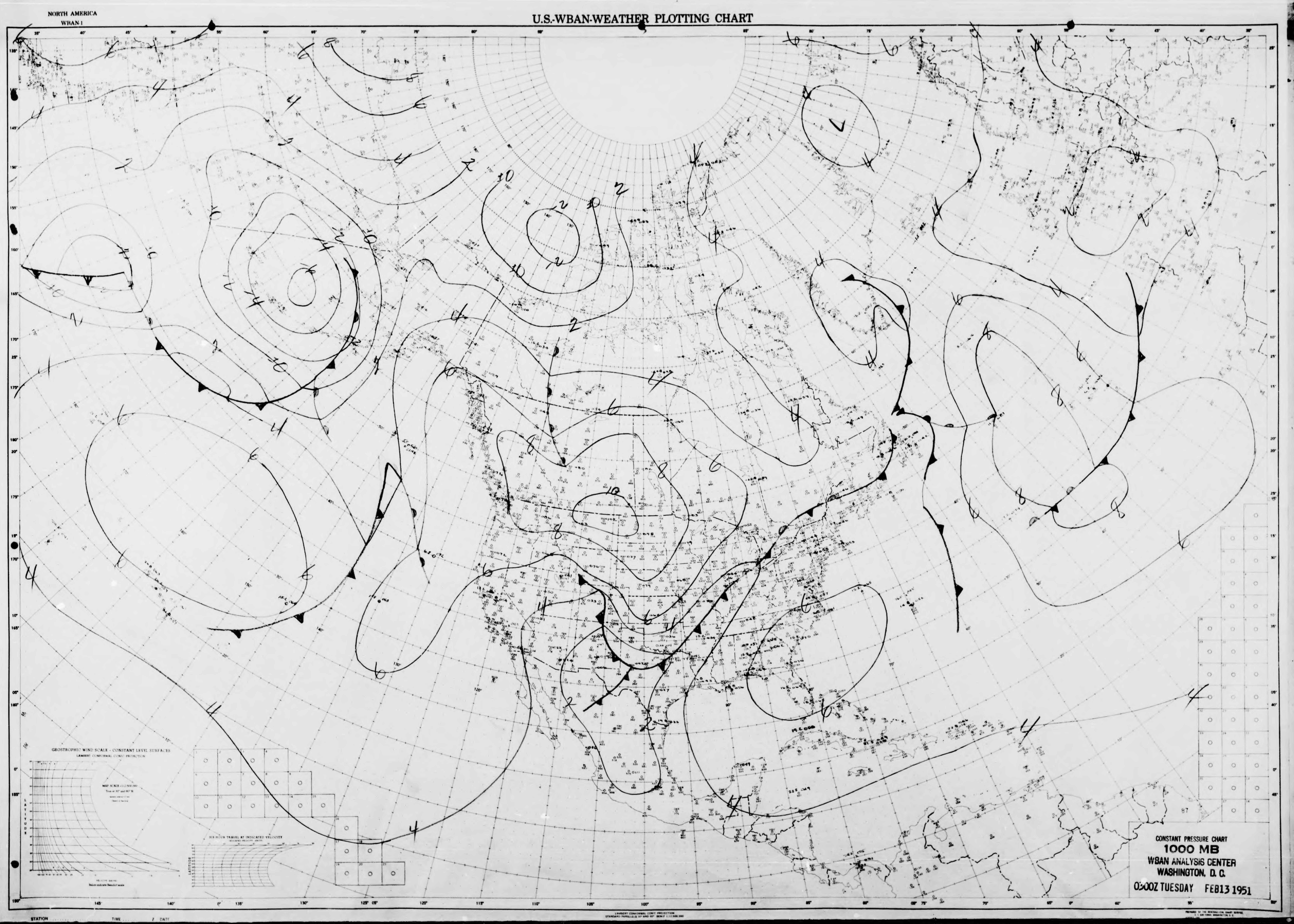
NORTH AMERICA
WBAN 1
U.S.-WBAN-WEATHER PLOTTING CHART
CONSTANT PRESSURE CHART
1000 MB
WBAN ANALYSIS CENTER
WASHINGTON, D. C.
0300Z TUESDAY FEB13 1951

NORTH AMERICA
WBAN-1
U.S.-WBAN-WEATHER PLOTTING CHART
LOW
LOW
LOW
LOW
LOW
HIGH
HIGH
HIGH
HIGH
HIGH
HIGH
GEOSTROPHIC WIND SCALE - CONSTANT LEVEL SURFACES
CONSTANT PRESSURE CHART
850 MB
WBAN ANALYSIS CENTER
WASHINGTON, D. C.
0300Z TUESDAY FEB 13 1951

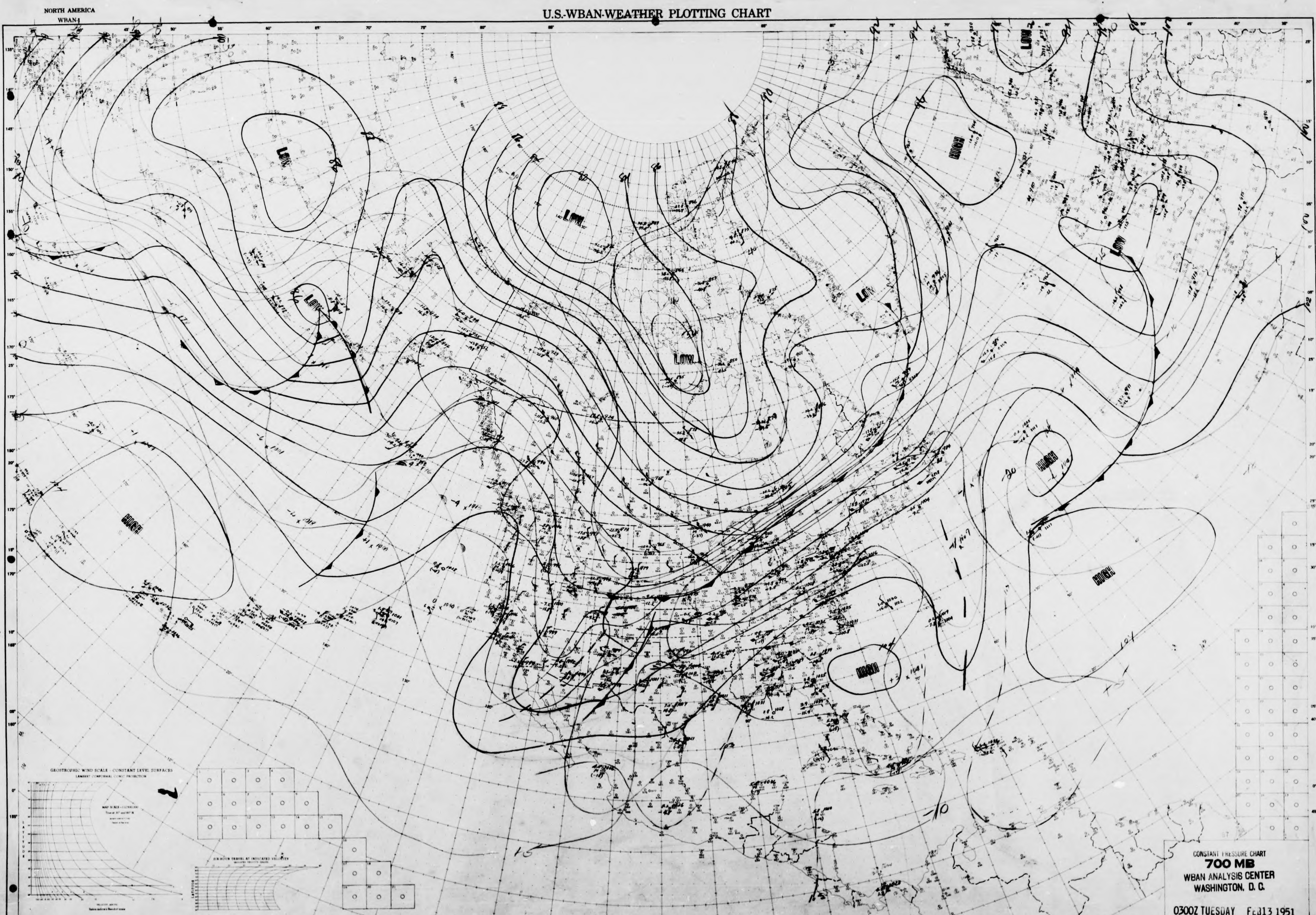
NORTH AMERICA
WBAN-1
U.S.-WBAN-WEATHER PLOTTING CHART
LOW
LOW
LOW
LOW
LOW
LOW
LOW
HIGH
HIGH
HIGH
HIGH
HIGH
GEOSTROPHIC WIND SCALE – CONSTANT LEVEL SURFACES
LAMBERT CONFORMAL CONIC PROJECTION
CONSTANT PRESSURE CHART
700 MB
WBAN ANALYSIS CENTER
WASHINGTON, D. C.
0300Z TUESDAY FEB 13 1951

NORTH AMERICA
WBAN-1

# U.S.-WBAN-WEATHER PLOTTING CHART

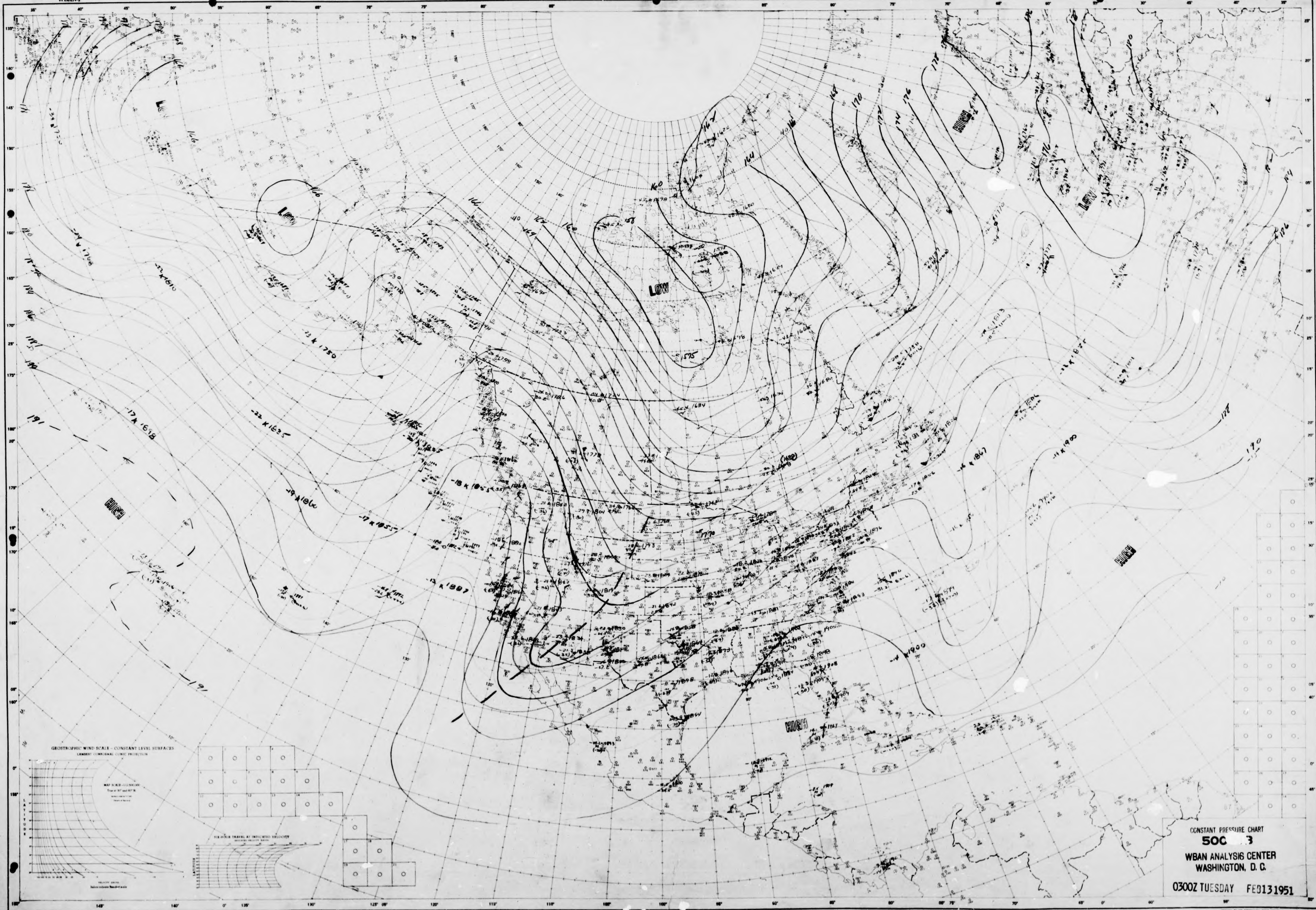

NORTH AMERICA
WBAN-1

# U.S.-WBAN-WEATHER PLOTTING CHART

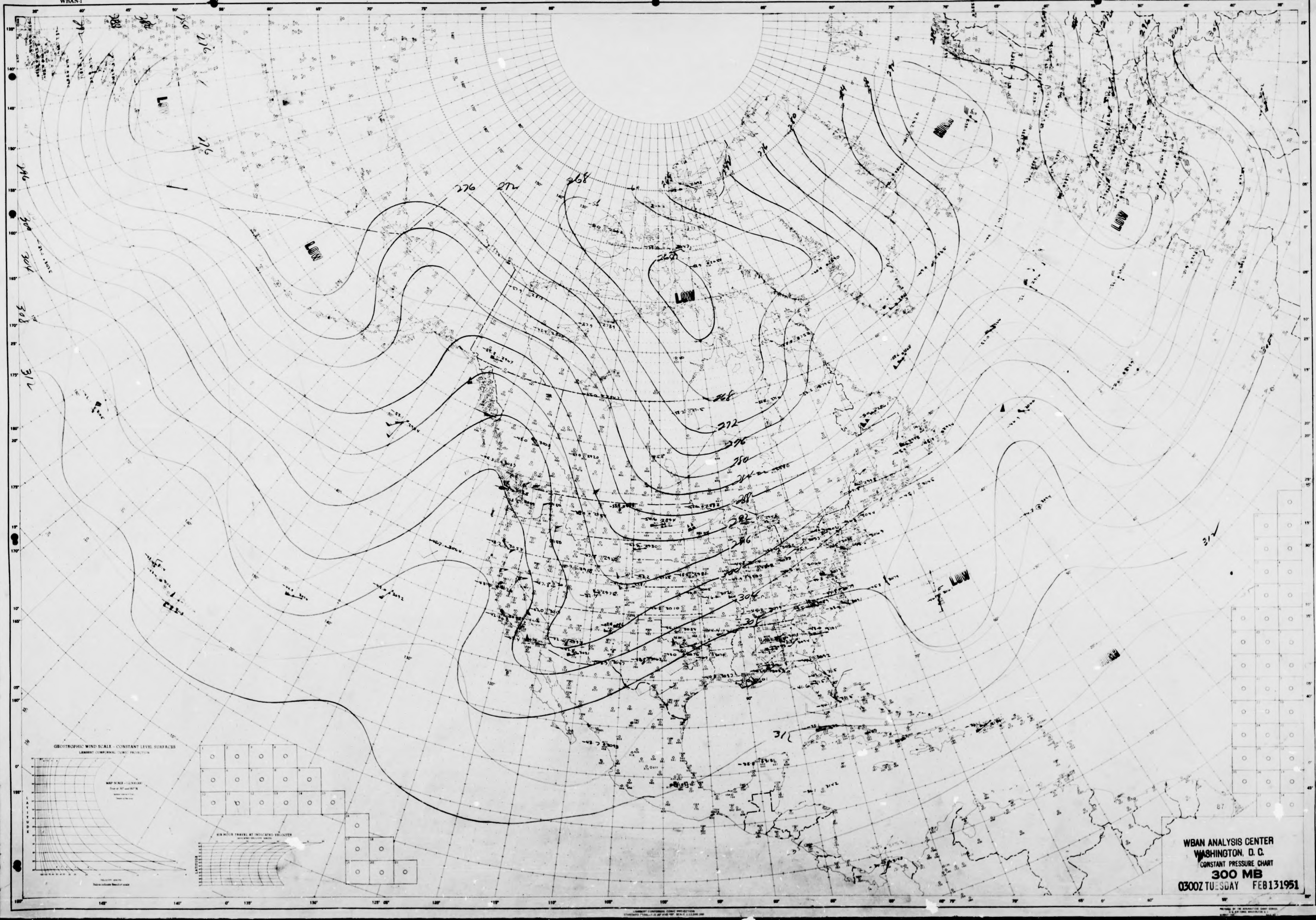

NORTH AMERICA
WBAN-1

# U.S.-WBAN-WEATHER PLOTTING CHART

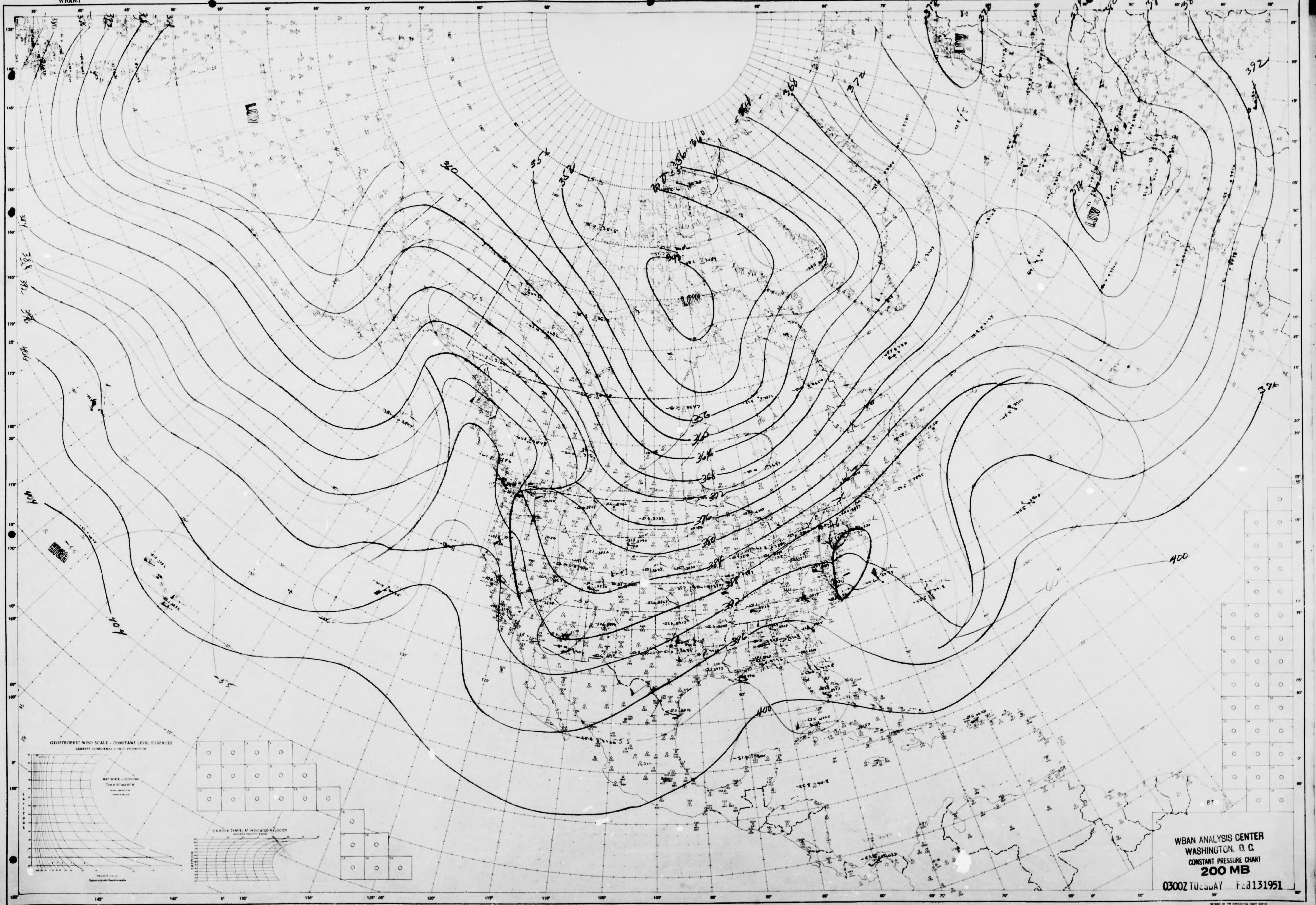

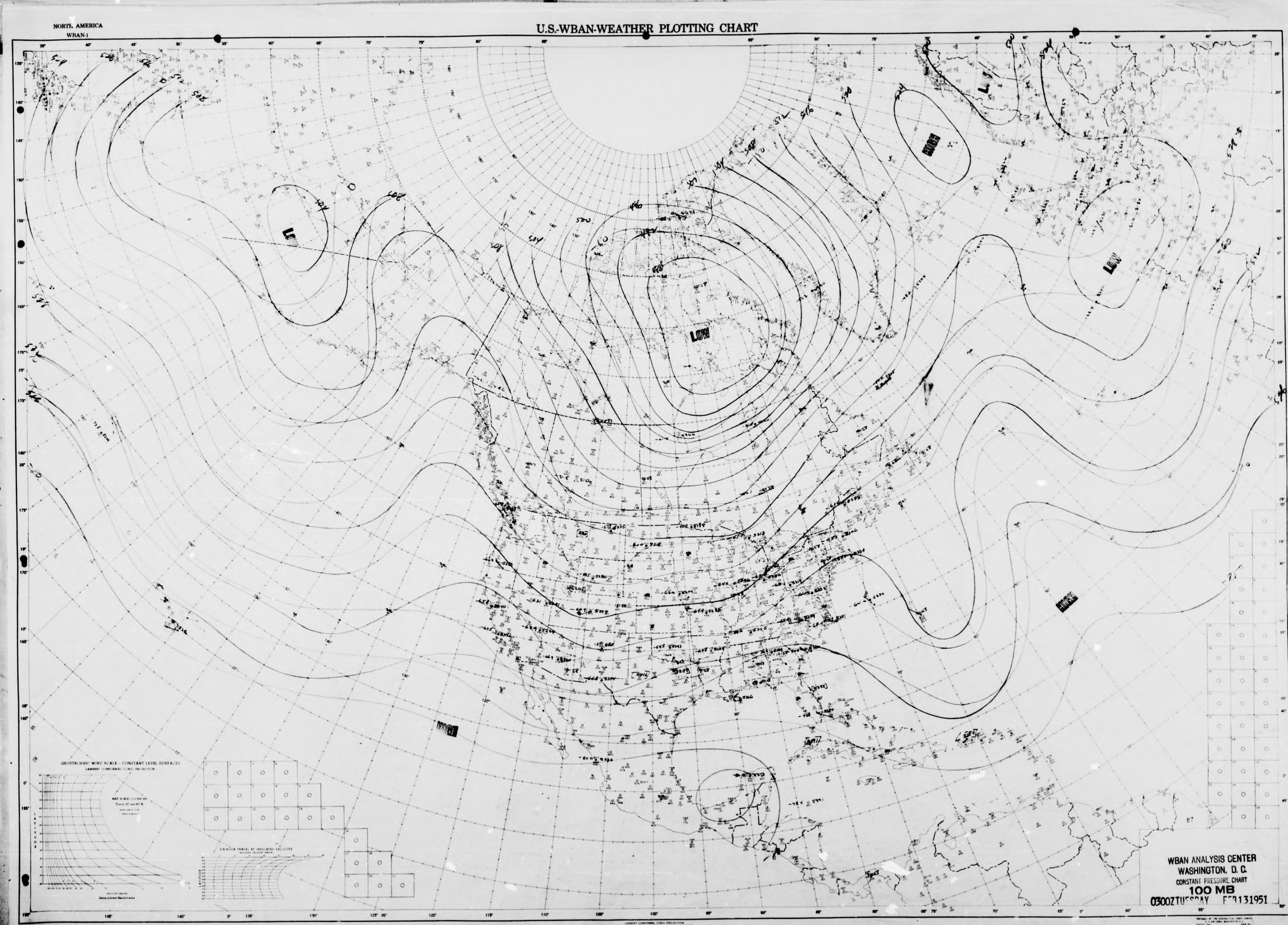

NORTH AMERICA
WBAN-1
U.S.-WBAN-WEATHER PLOTTING CHART
LOW
LOW
LOW
LOW
HIGH
HIGH
HIGH
GEOSTROPHIC WIND SCALE - CONSTANT LEVEL SURFACES
WBAN ANALYSIS CENTER
WASHINGTON, D. C.
CONSTANT PRESSURE CHART
100 MB

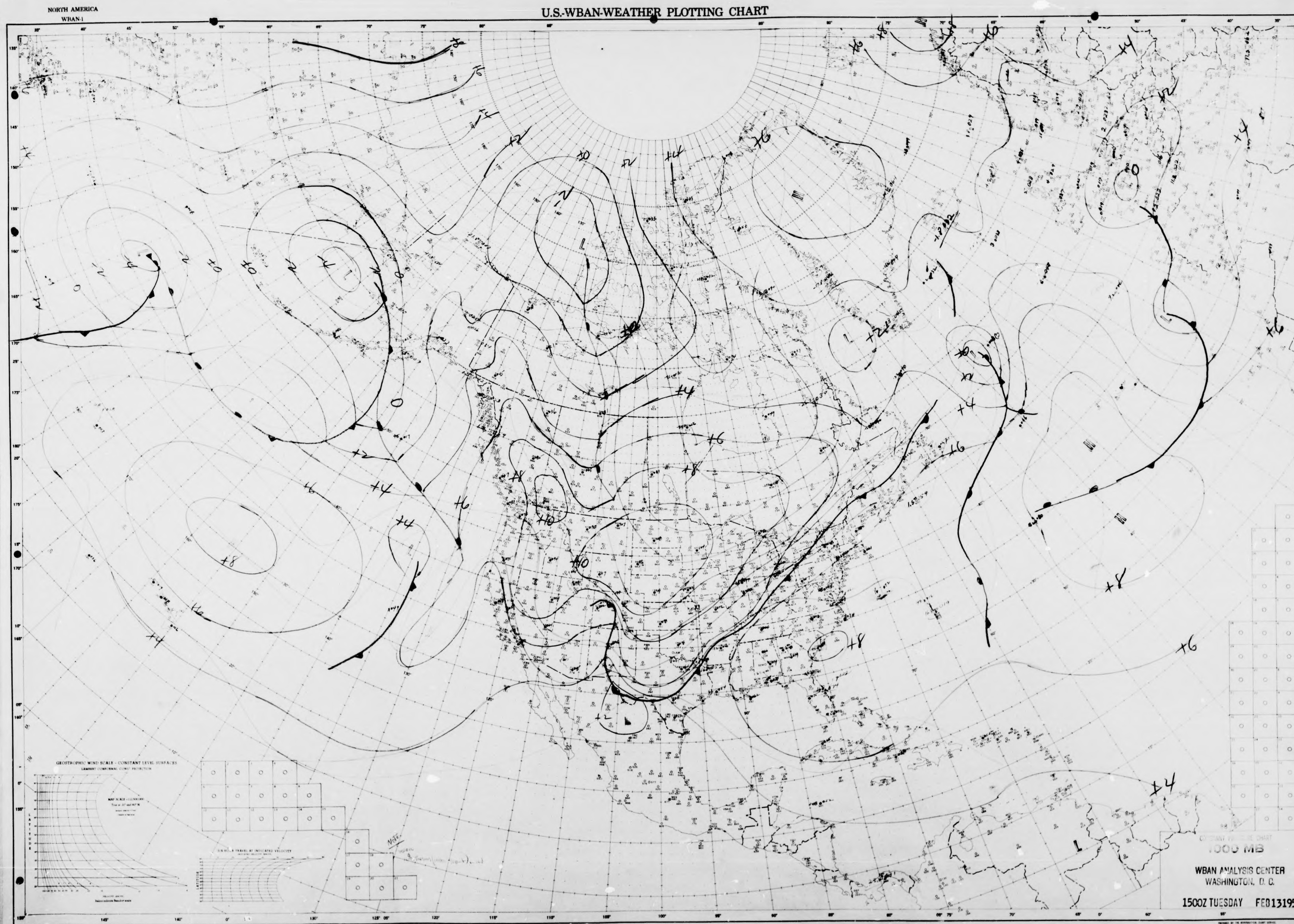

NORTH AMERICA
WBAN-1
U.S.-WBAN-WEATHER PLOTTING CHART
GEOSTROPHIC WIND SCALE - CONSTANT LEVEL SURFACES
1000 MB
WBAN ANALYSIS CENTER
WASHINGTON, D. C.
1500Z TUESDAY FEB 13 1951

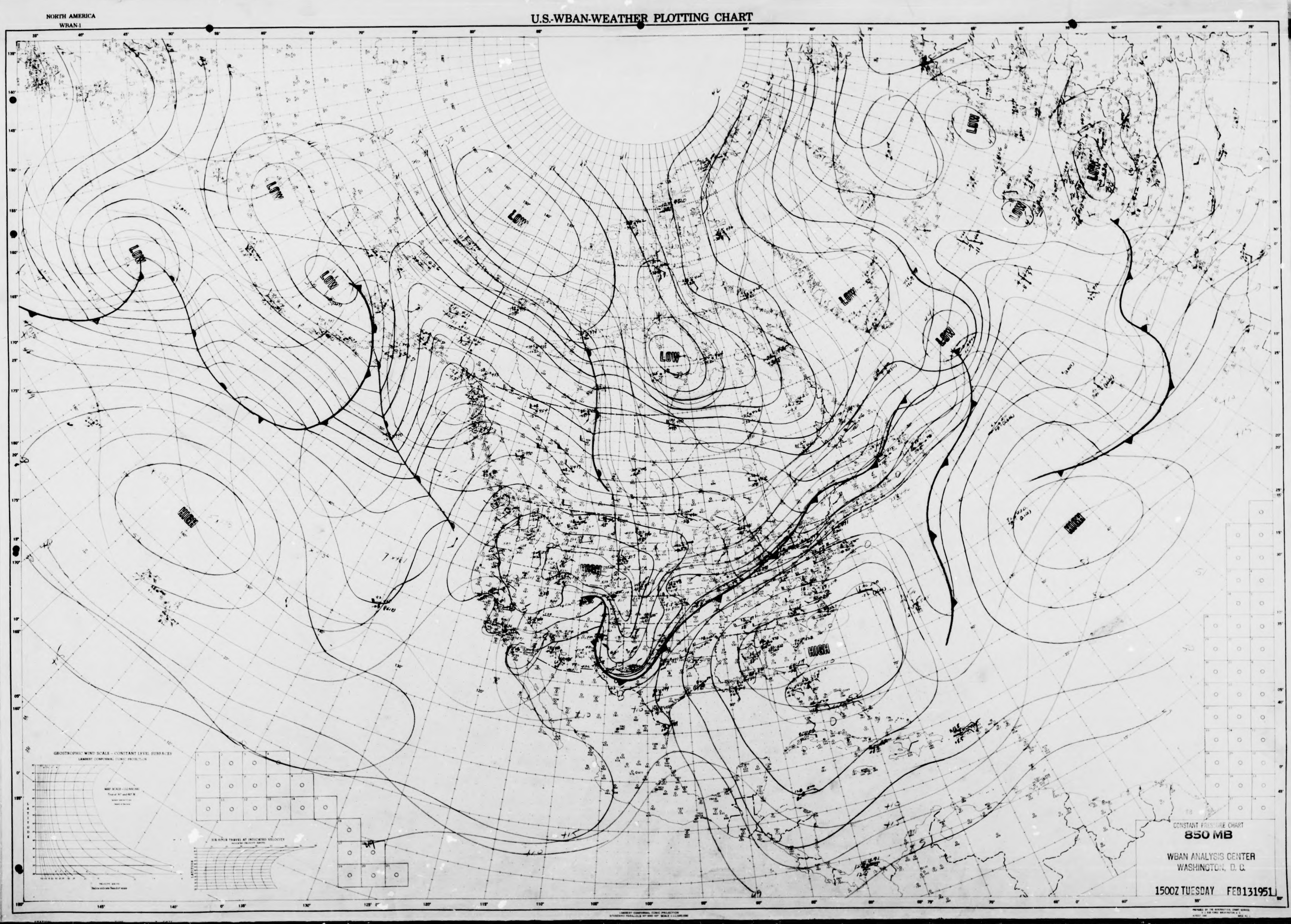

NORTH AMERICA
WBAN-1
U.S.-WBAN-WEATHER PLOTTING CHART
LOW
LOW
LOW
LOW
LOW
LOW
LOW
LOW
LOW
LOW
HIGH
HIGH
HIGH
HIGH
GEOSTROPHIC WIND SCALE – CONSTANT LEVEL SURFACES
LAMBERT CONFORMAL CONIC PROJECTION
CONSTANT PRESSURE CHART
850 MB
WBAN ANALYSIS CENTER
WASHINGTON, D. C.
1500Z TUESDAY FEB131951

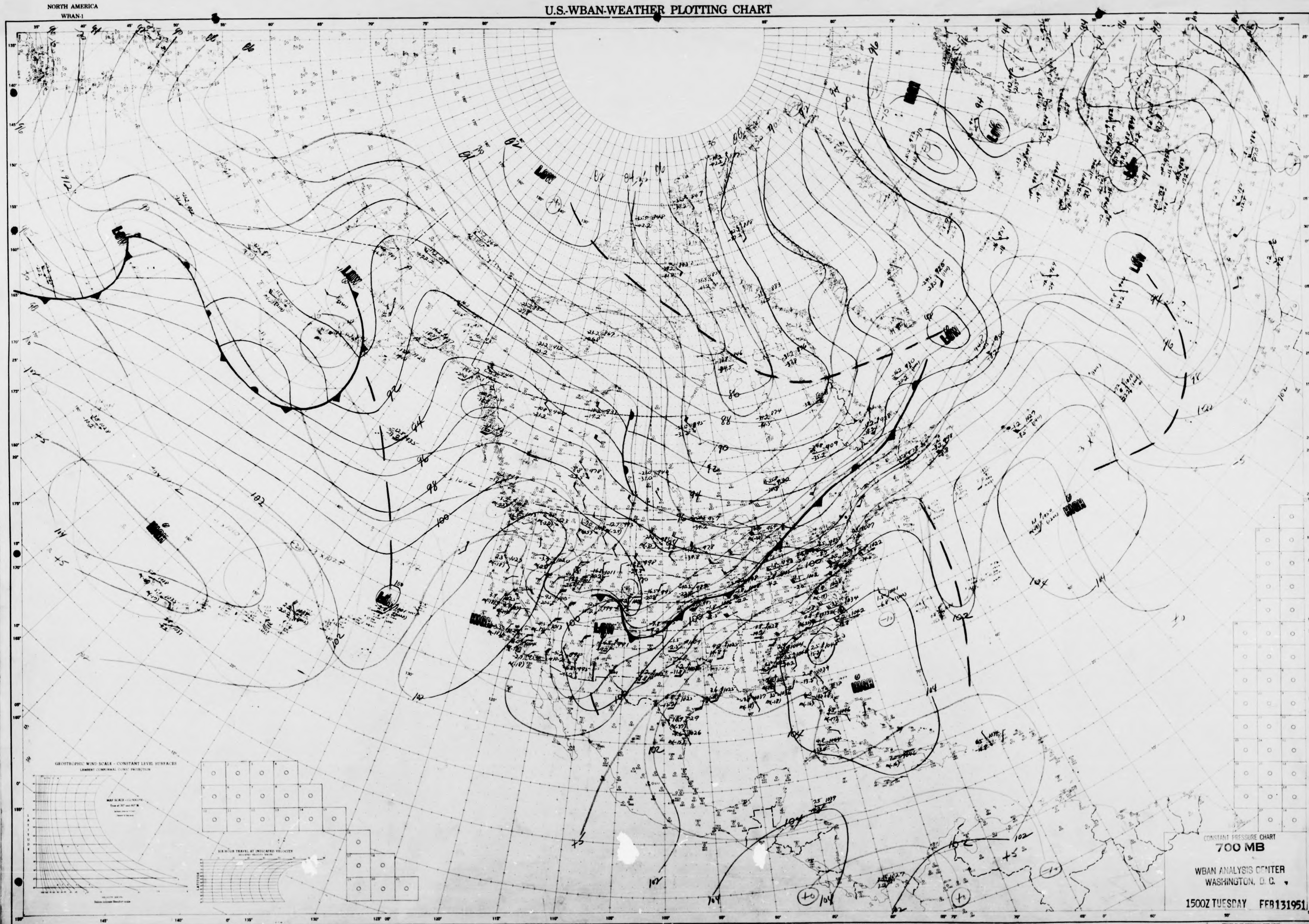
NORTH AMERICA
WBAN-1
U.S.-WBAN-WEATHER PLOTTING CHART
GEOSTROPHIC WIND SCALE - CONSTANT LEVEL SURFACES
LAMBERT CONFORMAL CONIC PROJECTION
CONSTANT PRESSURE CHART
700 MB
WBAN ANALYSIS CENTER
WASHINGTON, D. C.
1500Z TUESDAY
FEB131951

NORTH AMERICA
WBAN-1

# U.S.-WBAN-WEATHER PLOTTING CHART

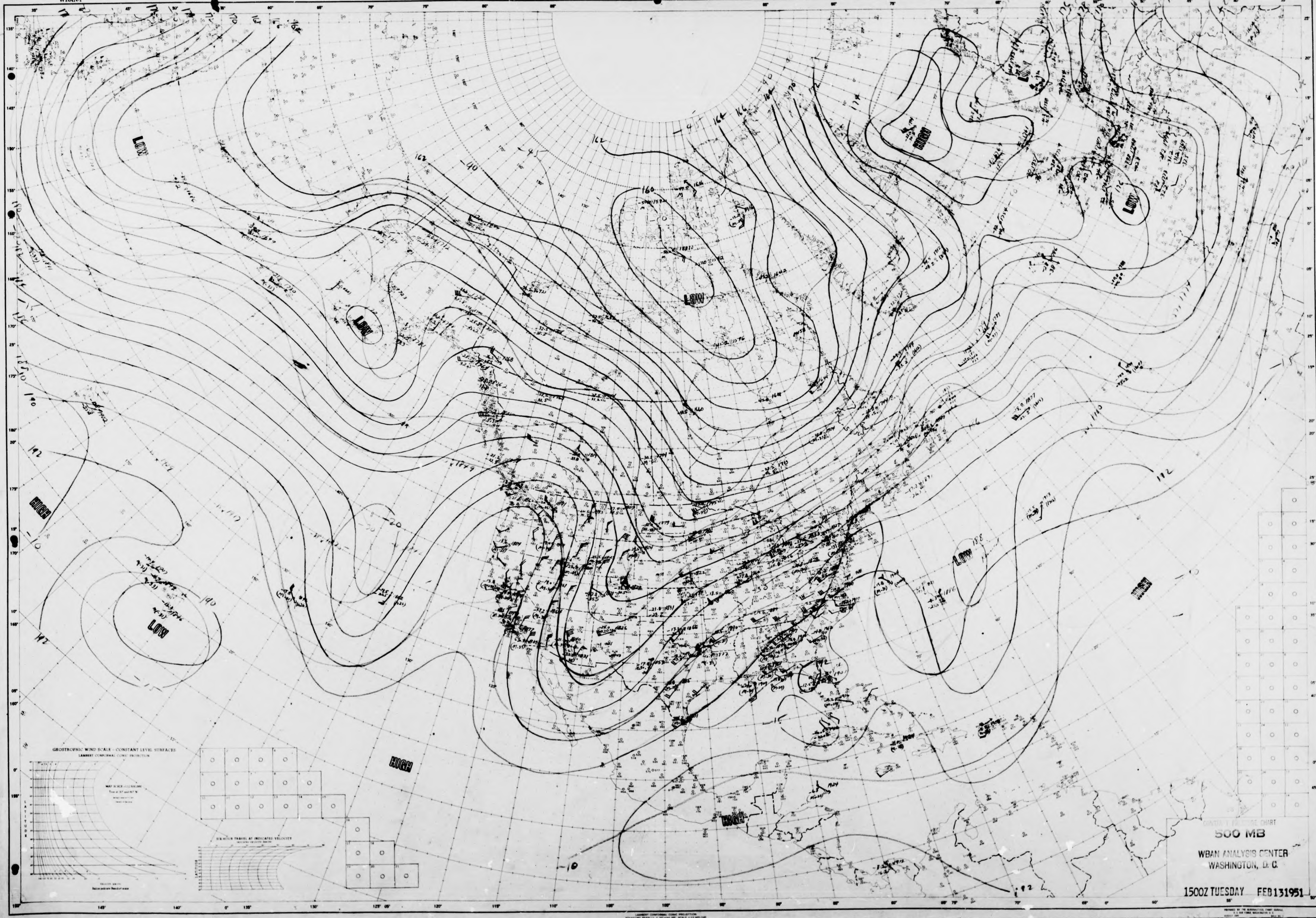

NORTH AMERICA
WBAN-1

# U.S.-WBAN-WEATHER PLOTTING CHART

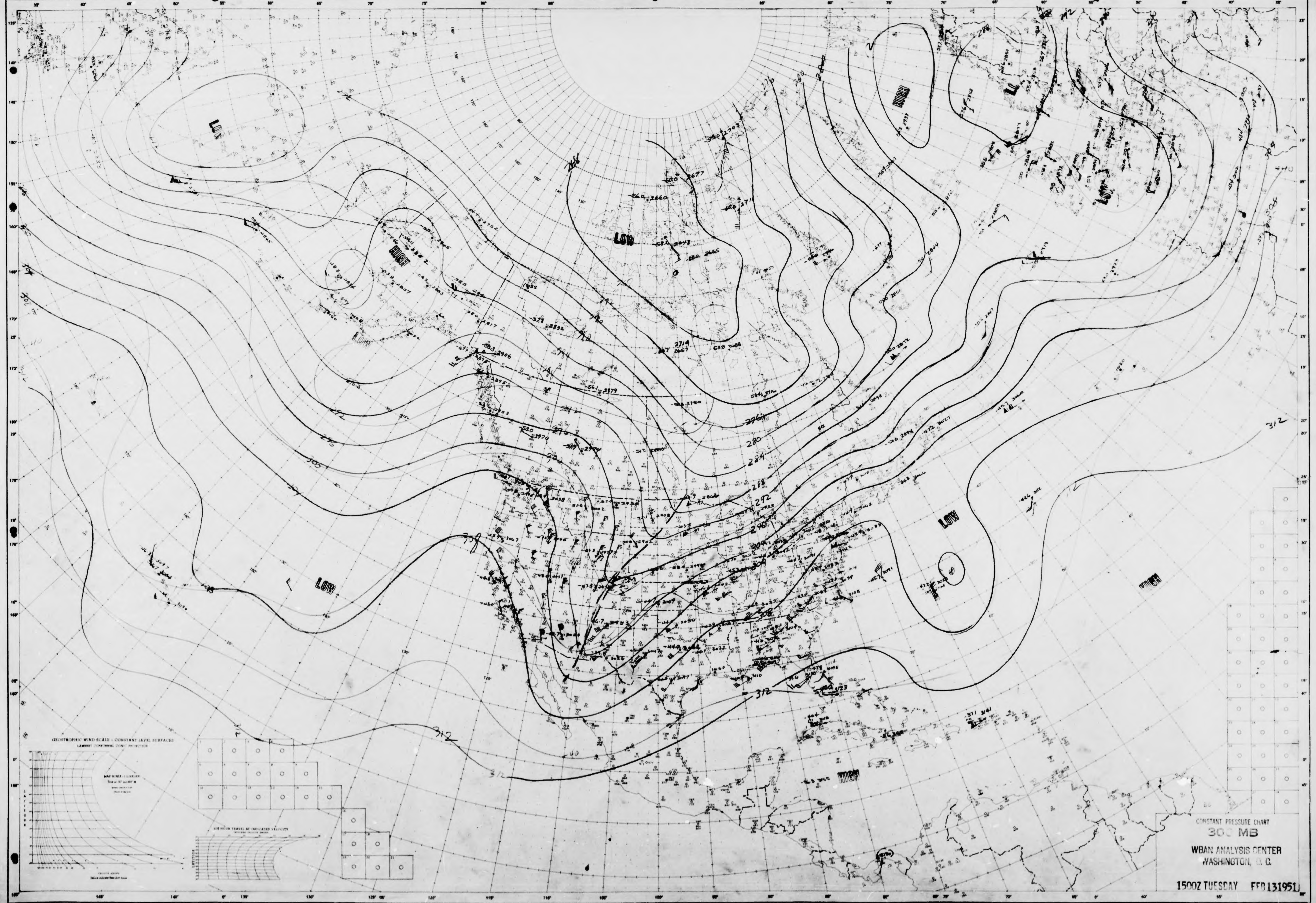

NORTH AMERICA
WBAN-1

# U.S.-WBAN-WEATHER PLOTTING CHART

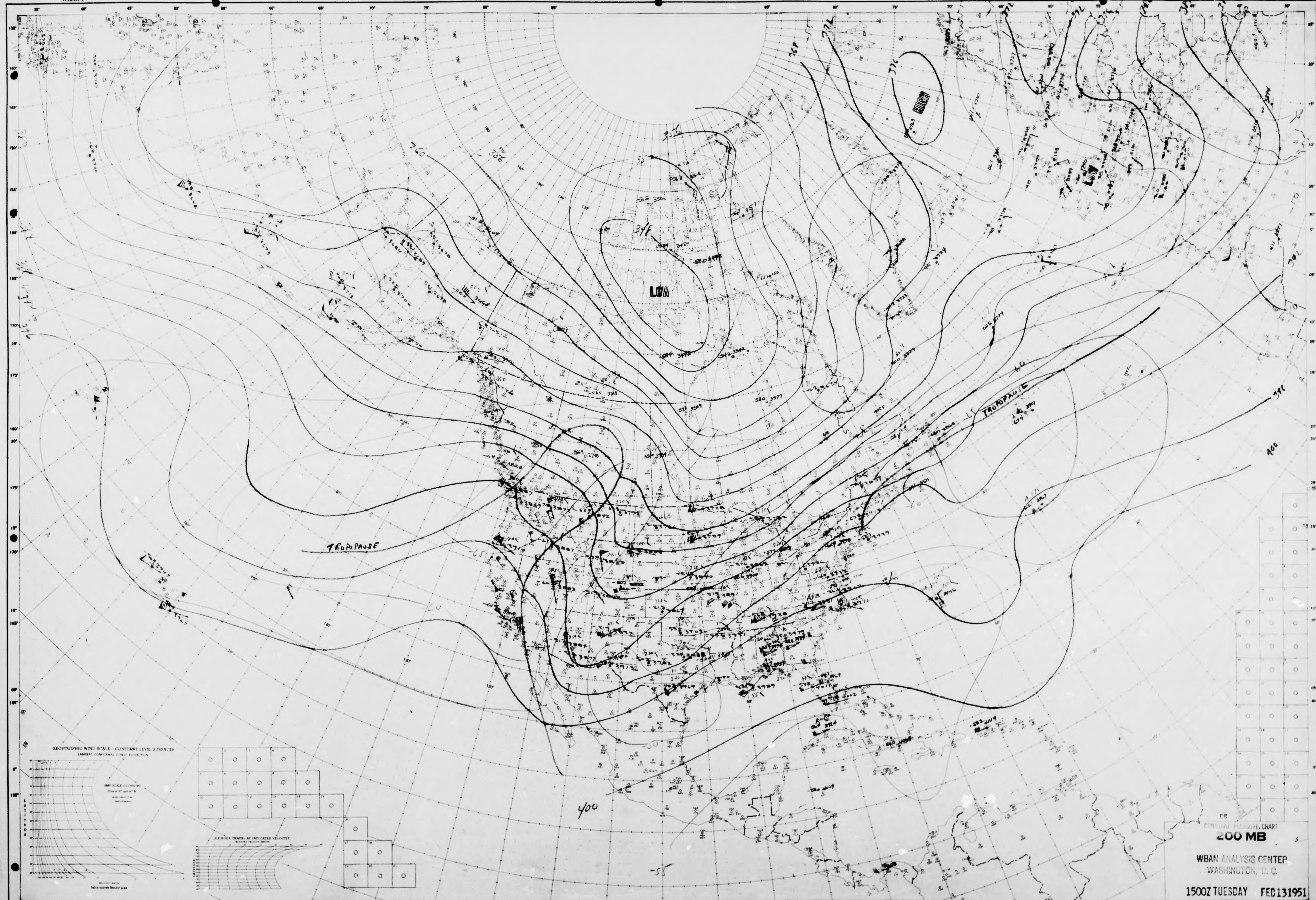


STATION TIME DATE

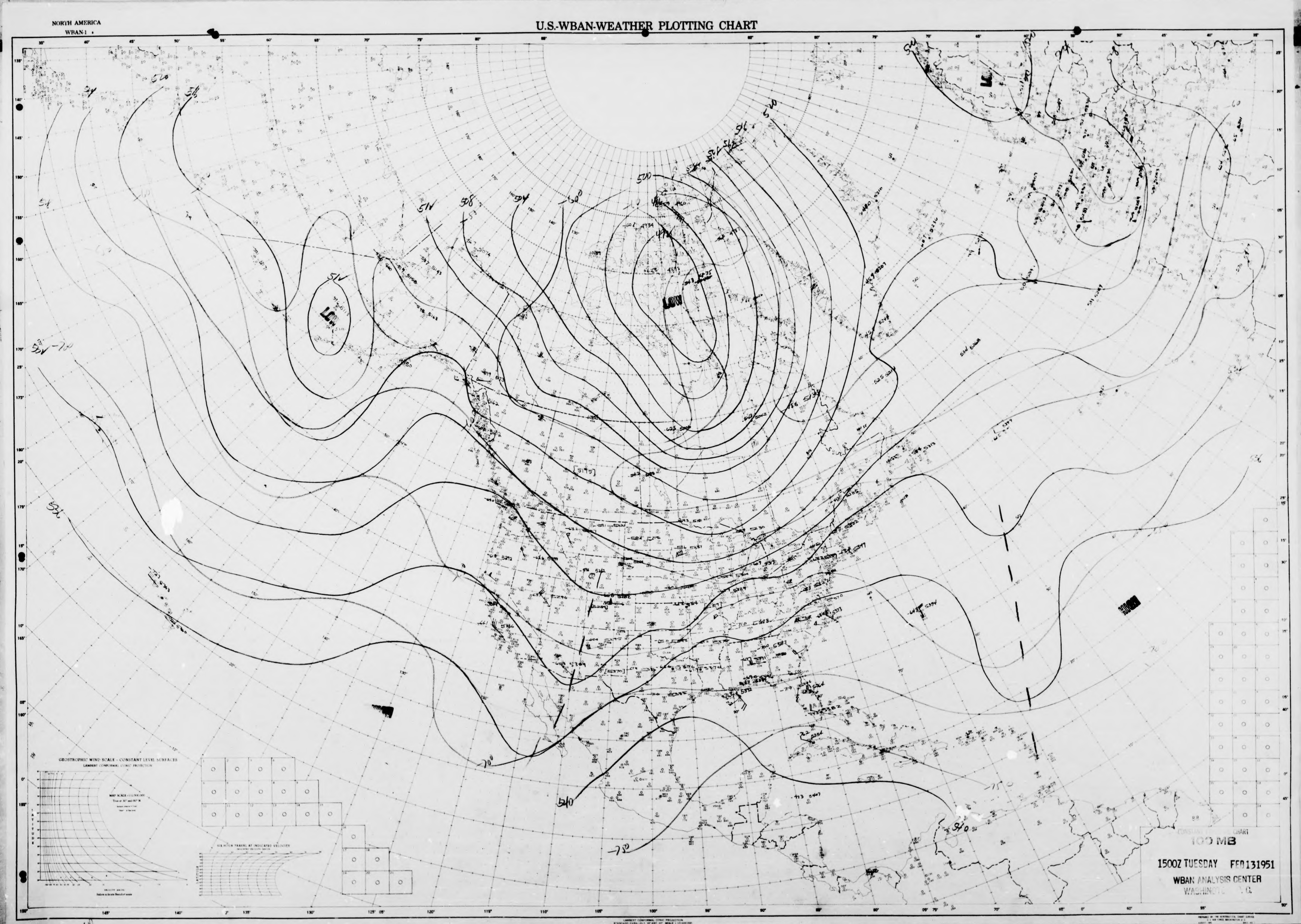
NORTH AMERICA
WBAN-1
U.S.-WBAN-WEATHER PLOTTING CHART
LOW
LOW
LOW
HIGH
100 MB
1500Z TUESDAY FEB 13 1951
WBAN ANALYSIS CENTER
WASHINGTON D.C.
GEOSTROPHIC WIND SCALE - CONSTANT LEVEL SURFACES
LAMBERT CONFORMAL CONIC PROJECTION

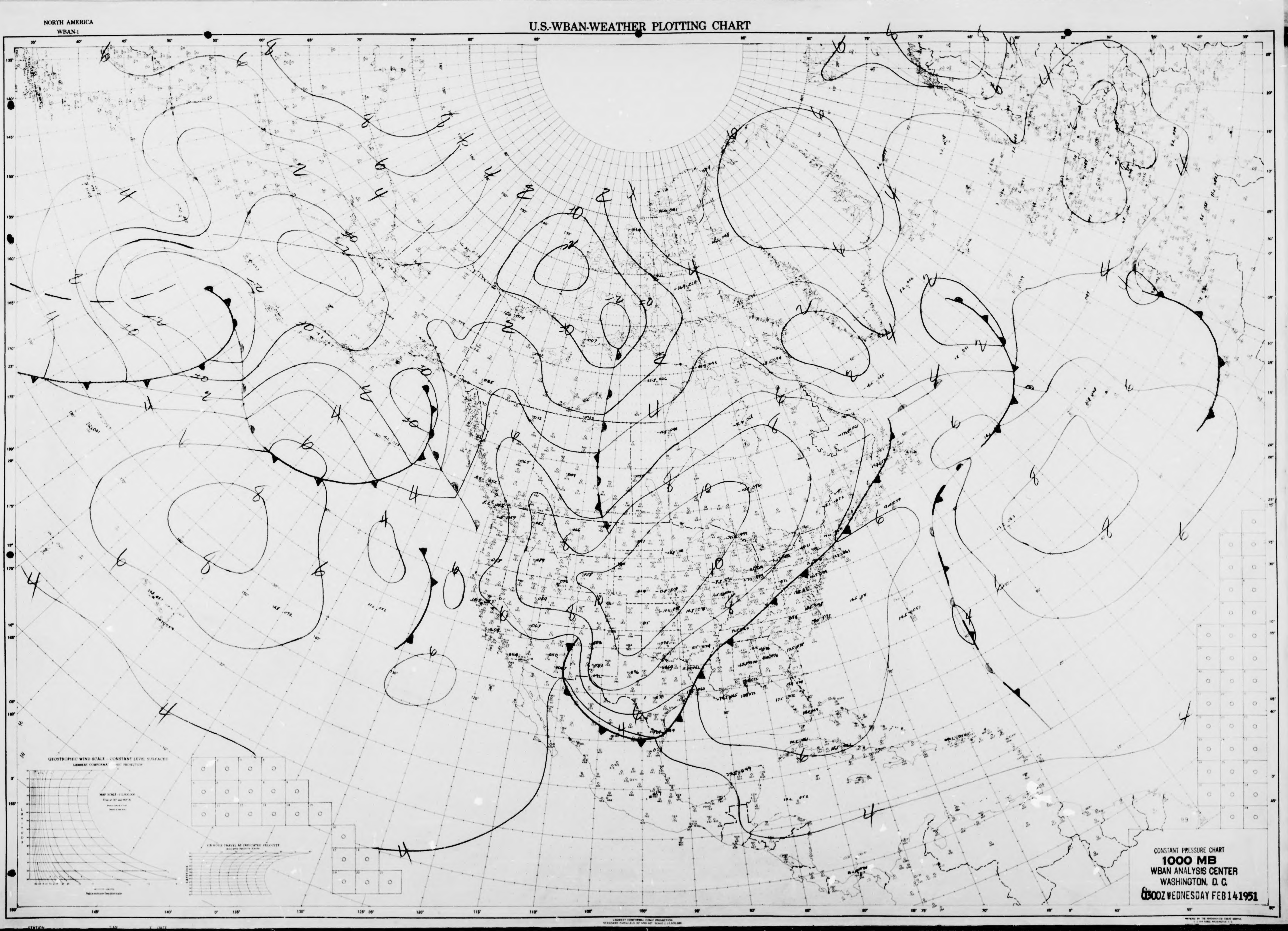
NORTH AMERICA
WBAN-1
U.S.-WBAN-WEATHER PLOTTING CHART
GEOSTROPHIC WIND SCALE - CONSTANT LEVEL SURFACES
CONSTANT PRESSURE CHART
1000 MB
WBAN ANALYSIS CENTER
WASHINGTON, D. C.
0300Z WEDNESDAY FEB 14 1951

NORTH AMERICA
WBAN-1

# U.S.-WBAN-WEATHER PLOTTING CHART

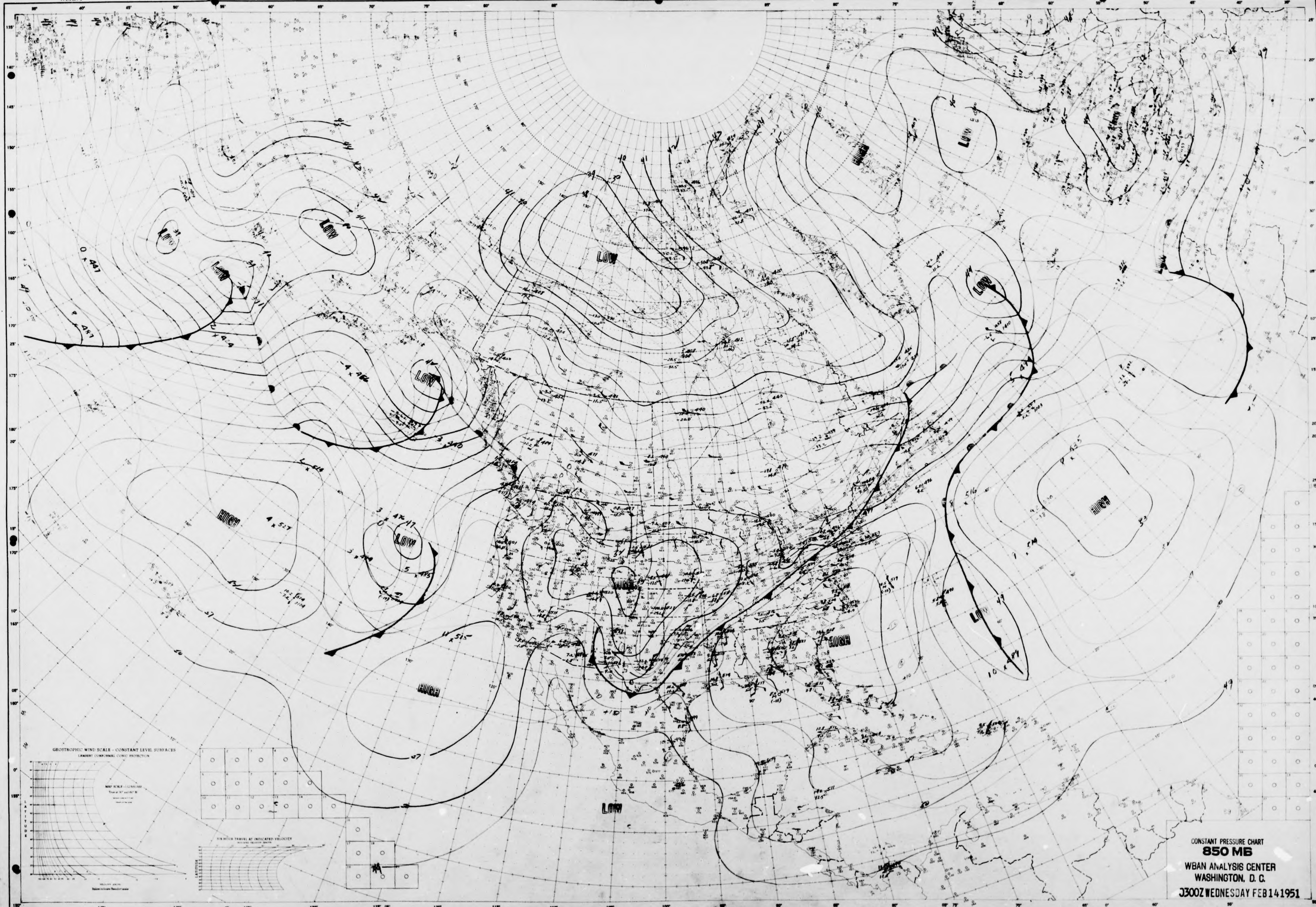

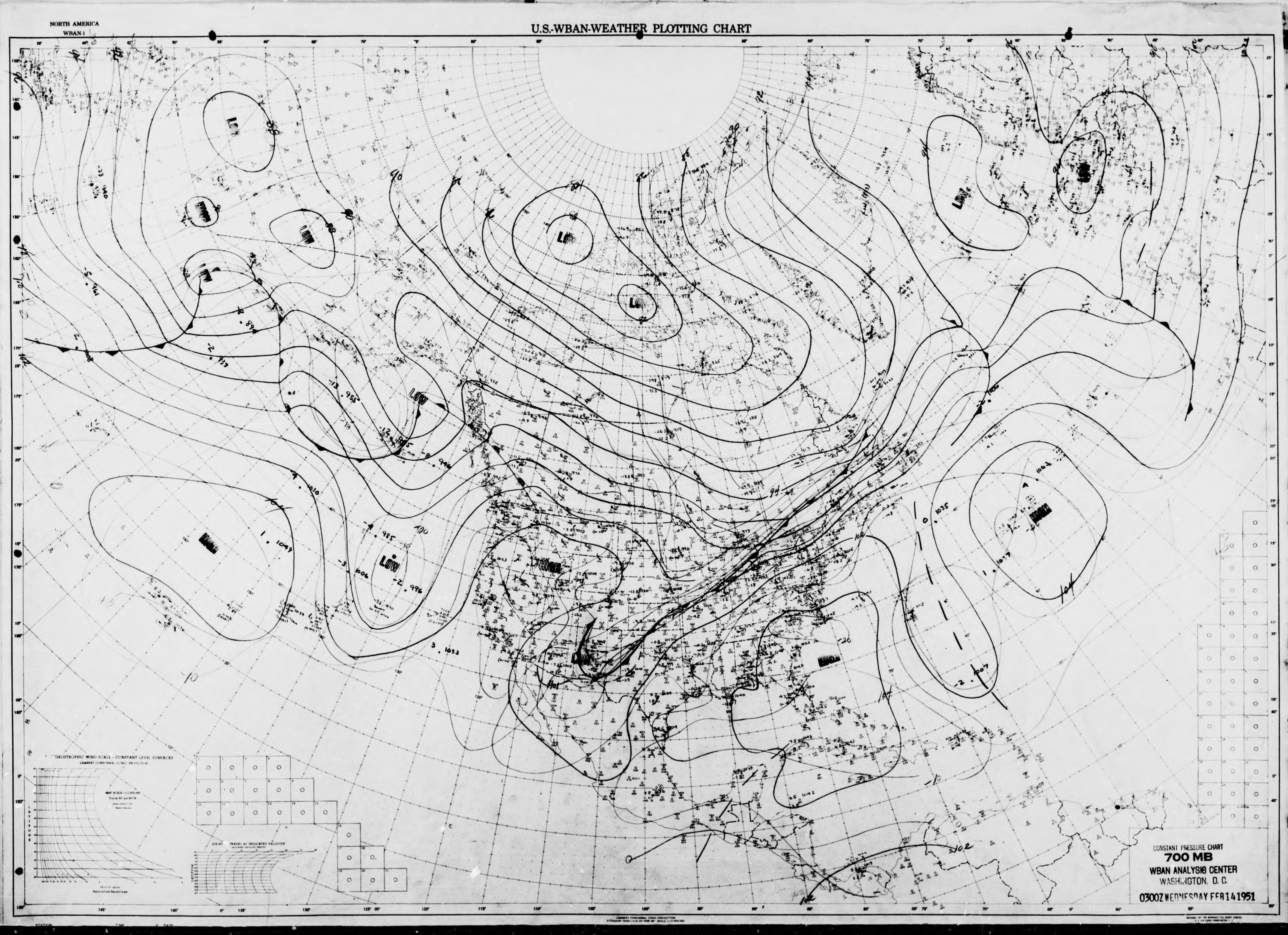
NORTH AMERICA
WBAN-1
U.S.-WBAN-WEATHER PLOTTING CHART
GEOSTROPHIC WIND SCALE - CONSTANT LEVEL SURFACES
LAMBERT CONFORMAL CONIC PROJECTION
LOW
HIGH
CONSTANT PRESSURE CHART
700 MB
WBAN ANALYSIS CENTER
WASHINGTON, D. C.
0300Z WEDNESDAY FEB 14 1951

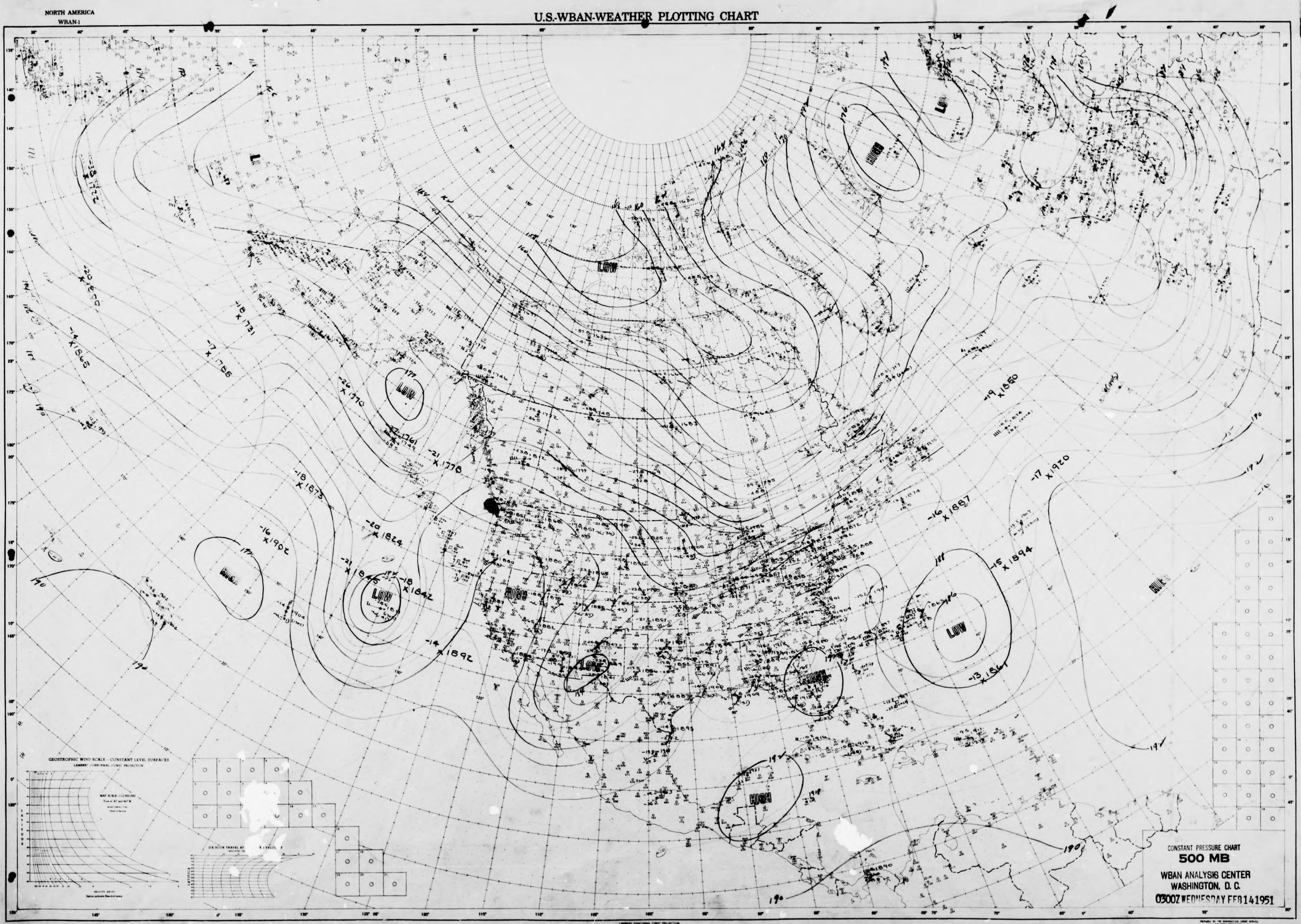
NORTH AMERICA
WBAN-1
U.S.-WBAN-WEATHER PLOTTING CHART
GEOSTROPHIC WIND SCALE - CONSTANT LEVEL SURFACES
LOW
HIGH
CONSTANT PRESSURE CHART
500 MB
WBAN ANALYSIS CENTER
WASHINGTON, D. C.
0300Z WEDNESDAY FEB 14 1951

NORTH AMERICA
WBAN-1
U.S.-WBAN-WEATHER PLOTTING CHART
LOW
HIGH
CONSTANT PRESSURE CHART
300 MB
WBAN ANALYSIS CENTER
WASHINGTON, D. C.
0300Z WEDNESDAY FEB 14 1951

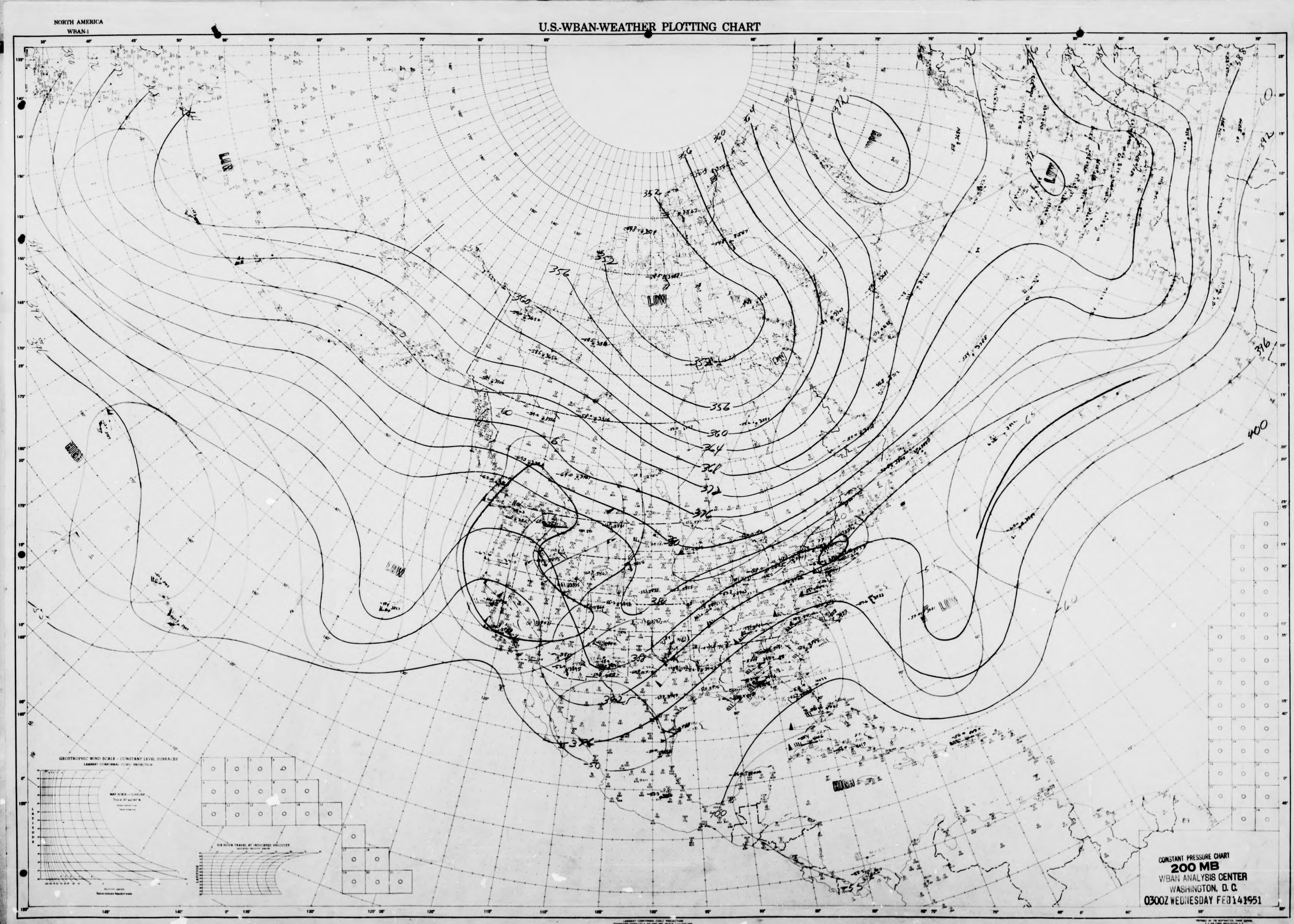
NORTH AMERICA
WBAN-1
U.S.-WBAN-WEATHER PLOTTING CHART
GEOSTROPHIC WIND SCALE - CONSTANT LEVEL SURFACES
LAMBERT CONFORMAL CONIC PROJECTION
LOW
LOW
LOW
LOW
LOW
HIGH
HIGH
CONSTANT PRESSURE CHART
200 MB
WBAN ANALYSIS CENTER
WASHINGTON, D.C.
0300Z WEDNESDAY FEB 14 1951

NORTH AMERICA
WBAN-1

# U.S.-WBAN-WEATHER PLOTTING CHART

NORTH AMERICA
WBAN-1

# U.S.-WBAN-WEATHER PLOTTING CHART

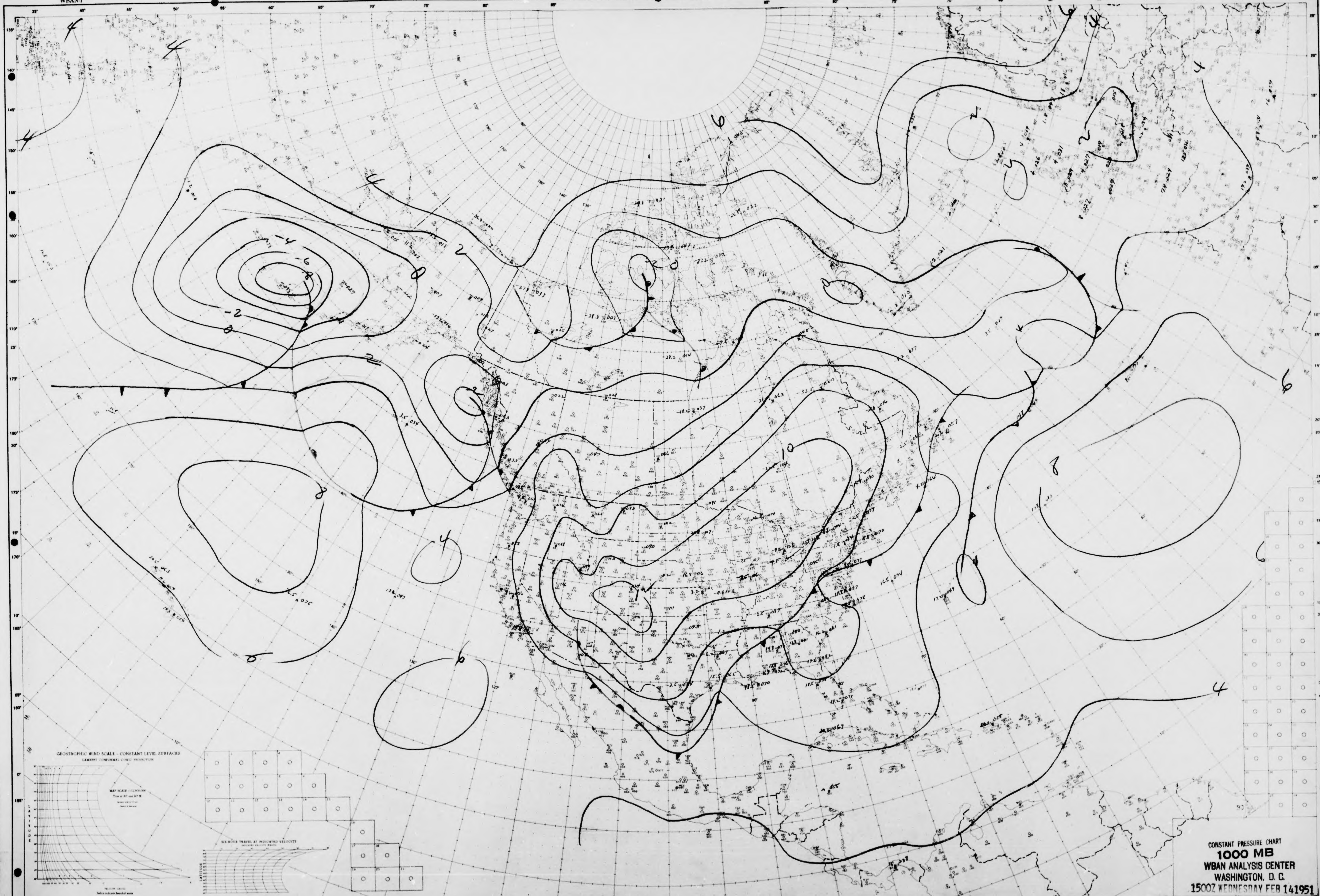

NORTH AMERICA
WBAN-1

# U.S.-WBAN-WEATHER PLOTTING CHART

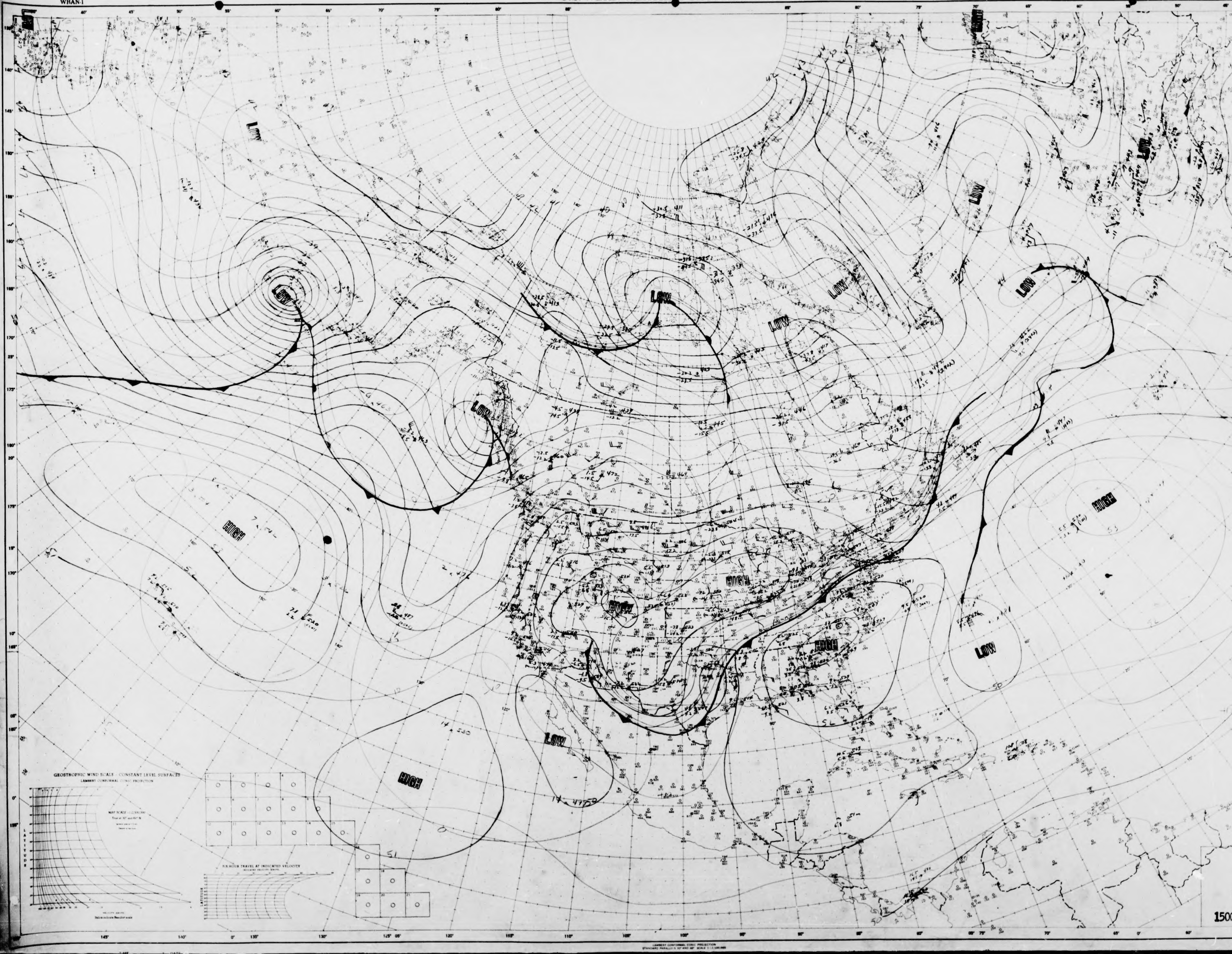


CONSTANT PRESSURE CHART
**850 MB**
WBAN ANALYSIS CENTER
WASHINGTON, D. C.
1500Z WEDNESDAY FEB 14 1951

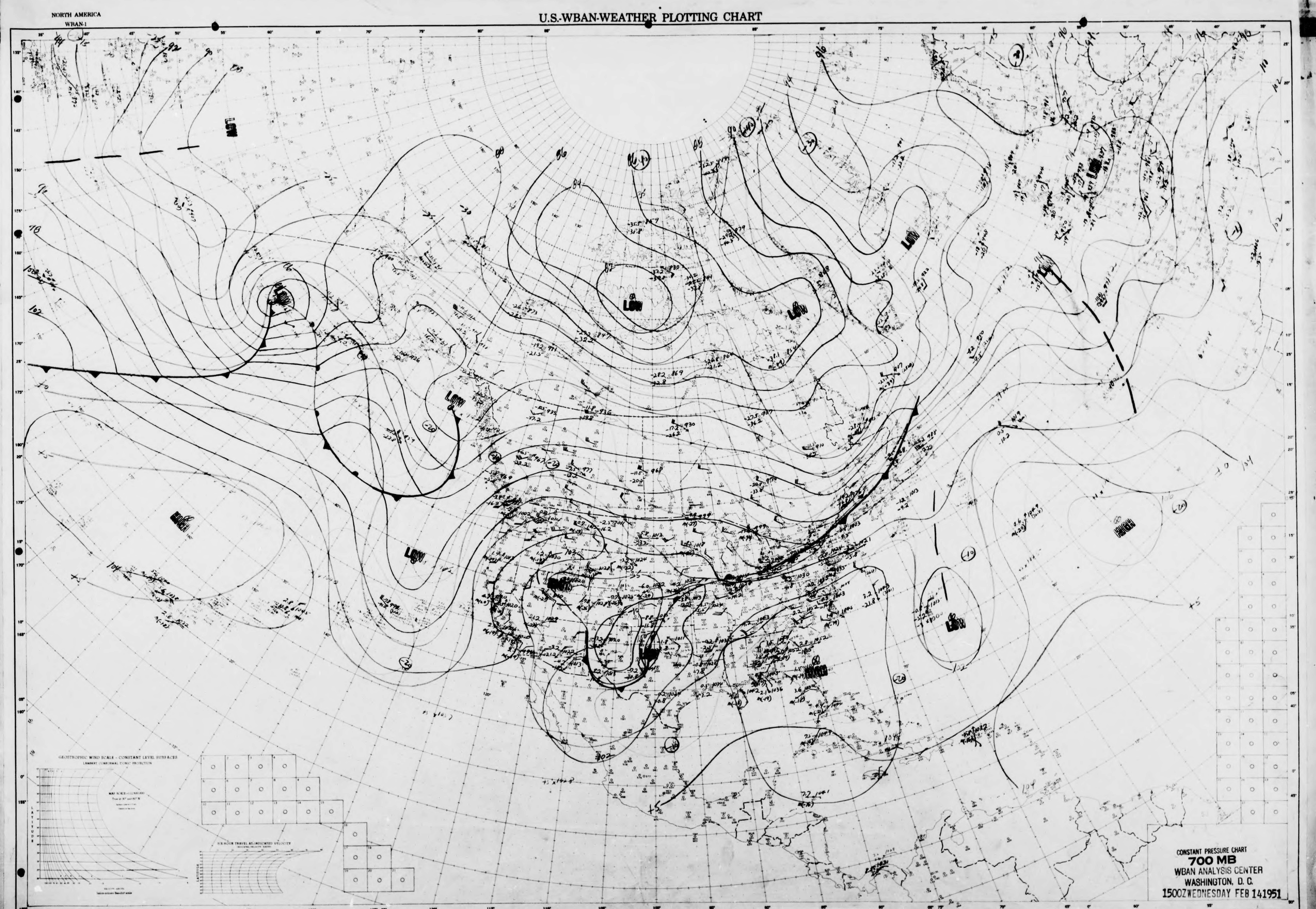
NORTH AMERICA
WBAN-1
U.S.-WBAN-WEATHER PLOTTING CHART
LOW
HIGH
GEOSTROPHIC WIND SCALE - CONSTANT LEVEL SURFACES
SIX HOUR TRAVEL AT INDICATED VELOCITY
CONSTANT PRESSURE CHART
700 MB
WBAN ANALYSIS CENTER
WASHINGTON, D. C.
1500Z WEDNESDAY FEB 14 1951

NORTH AMERICA
WBAN-1

# U.S.-WBAN-WEATHER PLOTTING CHART

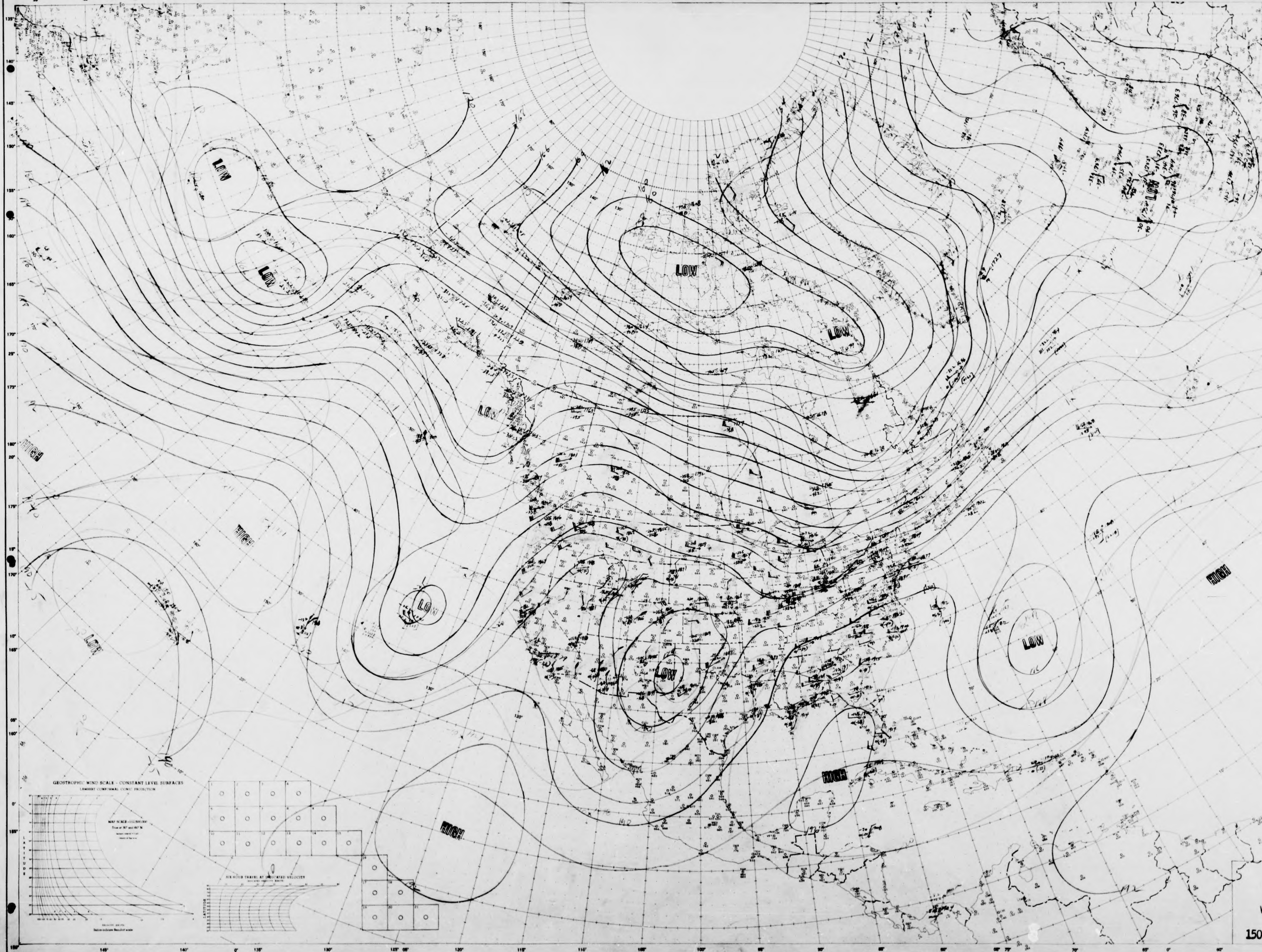


STATION TIME Z DATE

NORTH AMERICA
WBAN-1

# U.S.-WBAN-WEATHER PLOTTING CHART

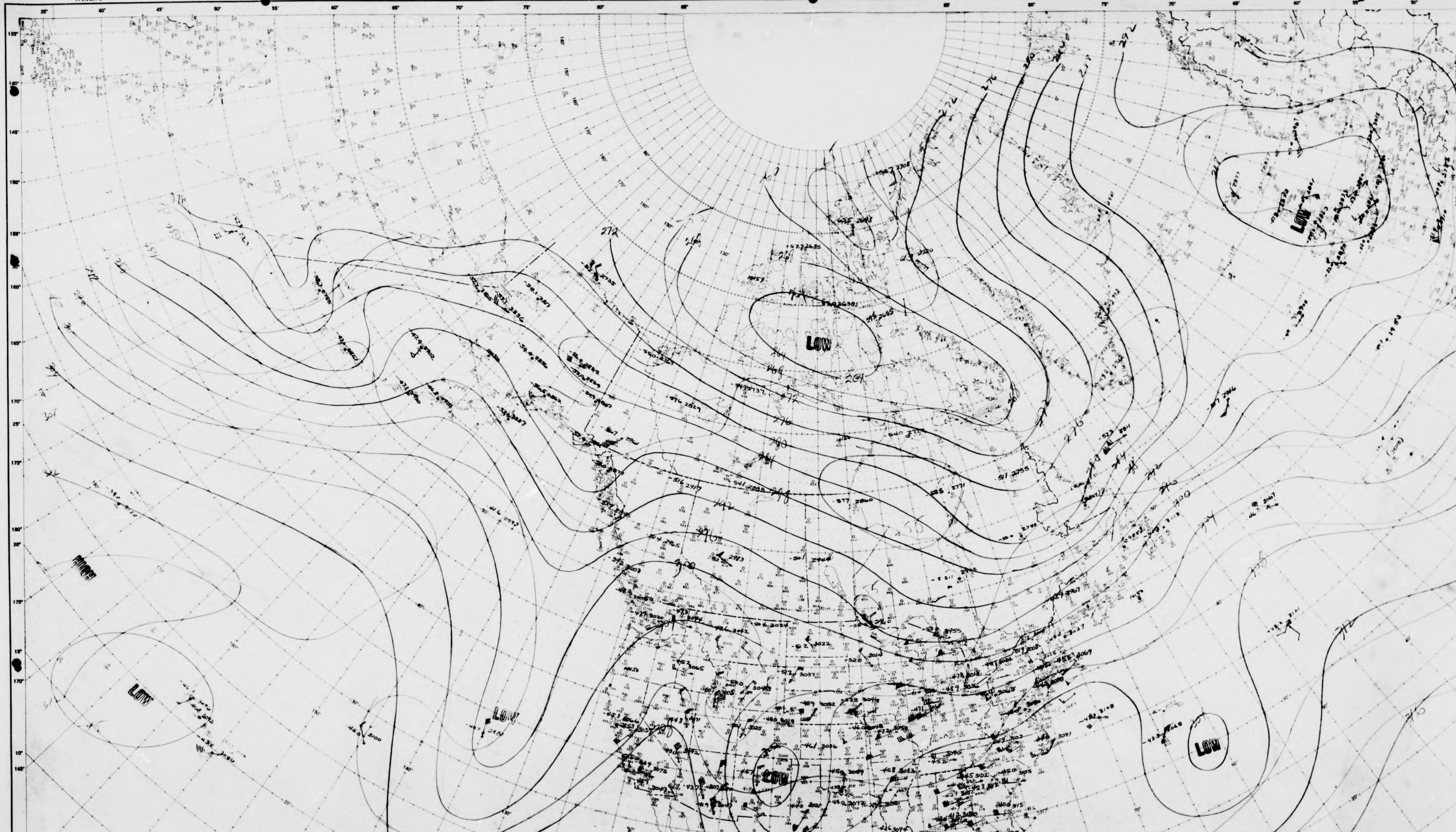

NORTH AMERICA
WBAN-1

# U.S.-WBAN-WEATHER PLOTTING CHART

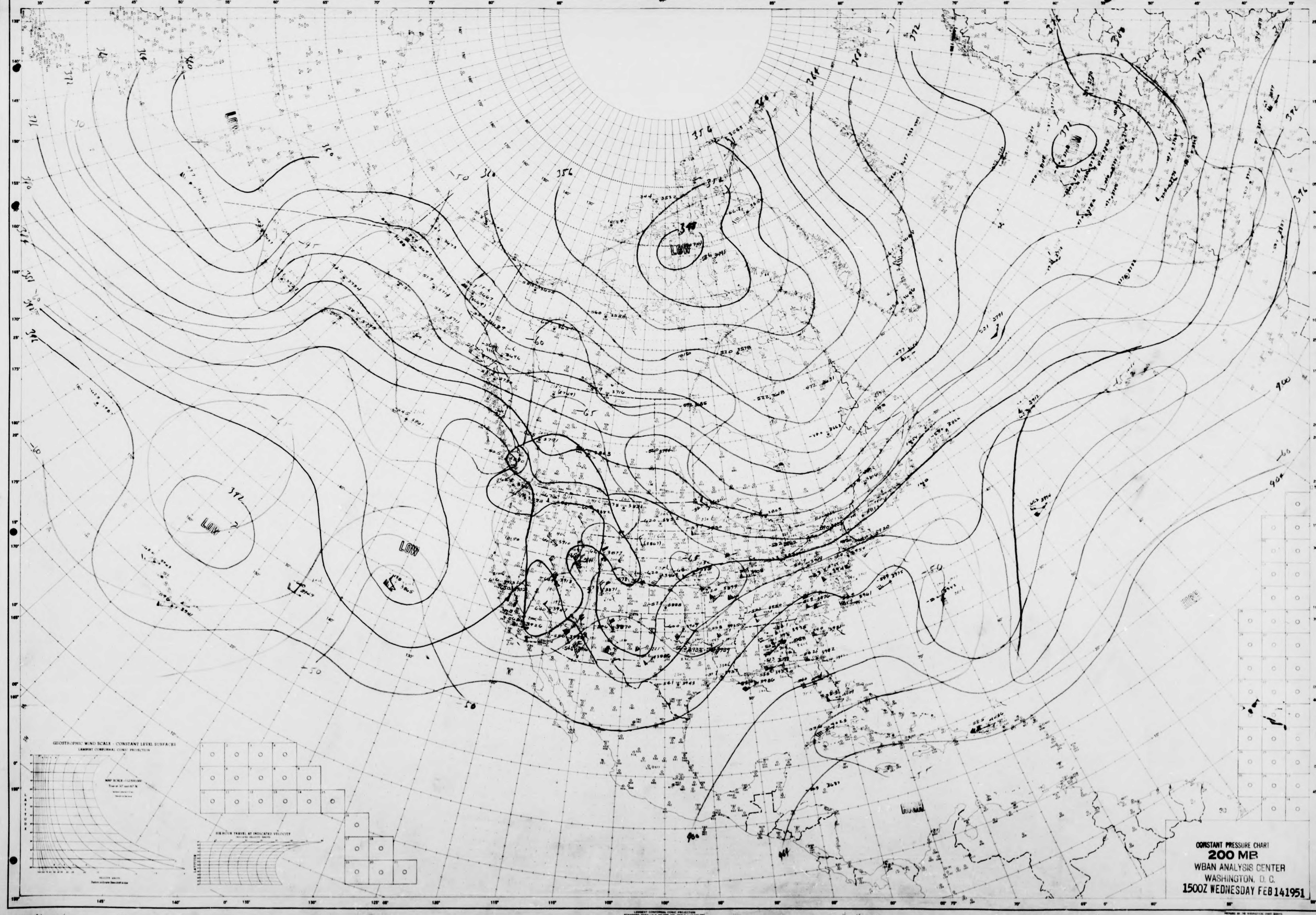


CONSTANT PRESSURE CHART
**200 MB**
WBAN ANALYSIS CENTER
WASHINGTON, D.C.
1500Z WEDNESDAY FEB 14 1951

NORTH AMERICA
WBAN-1

# U.S.-WBAN-WEATHER PLOTTING CHART

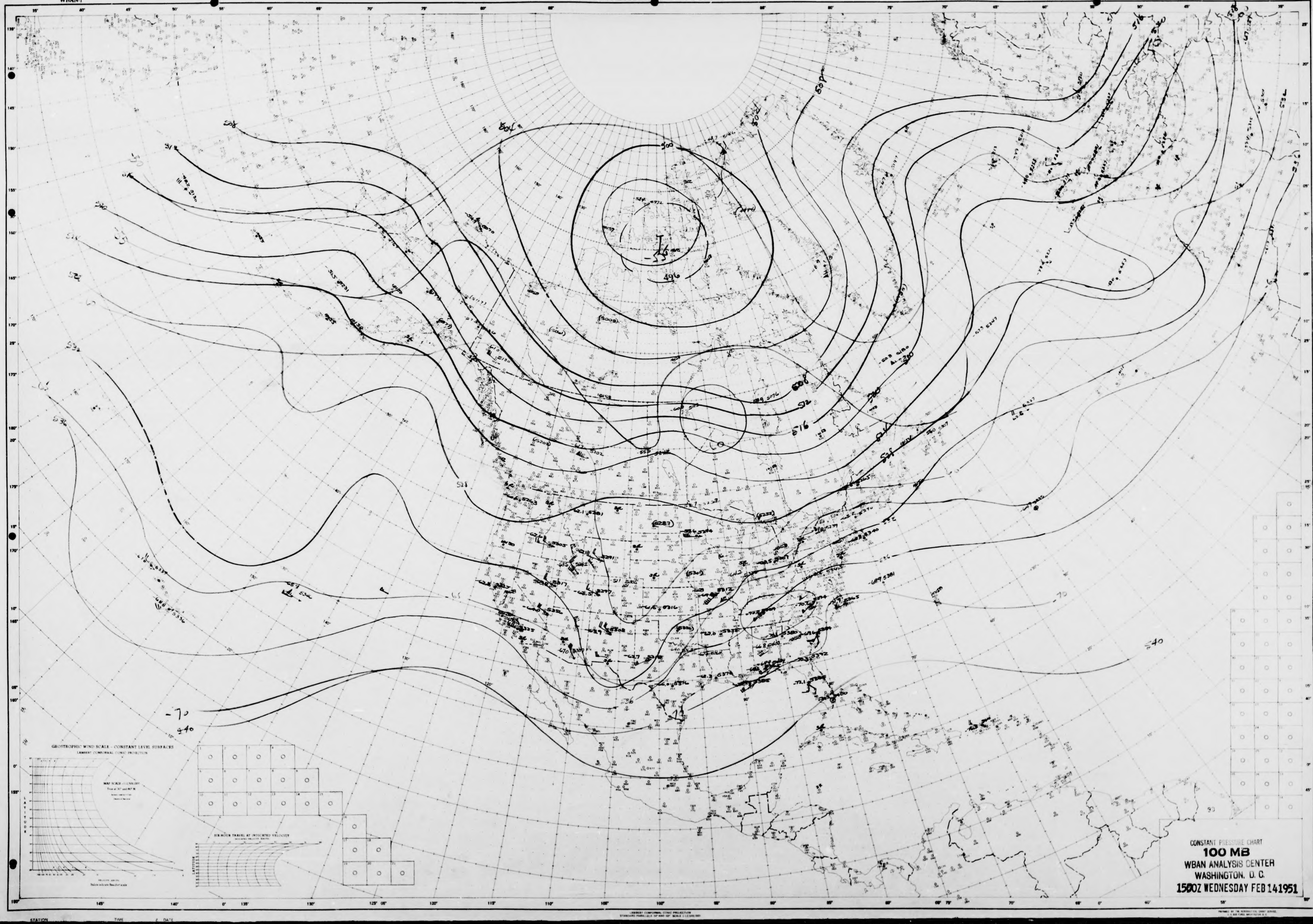

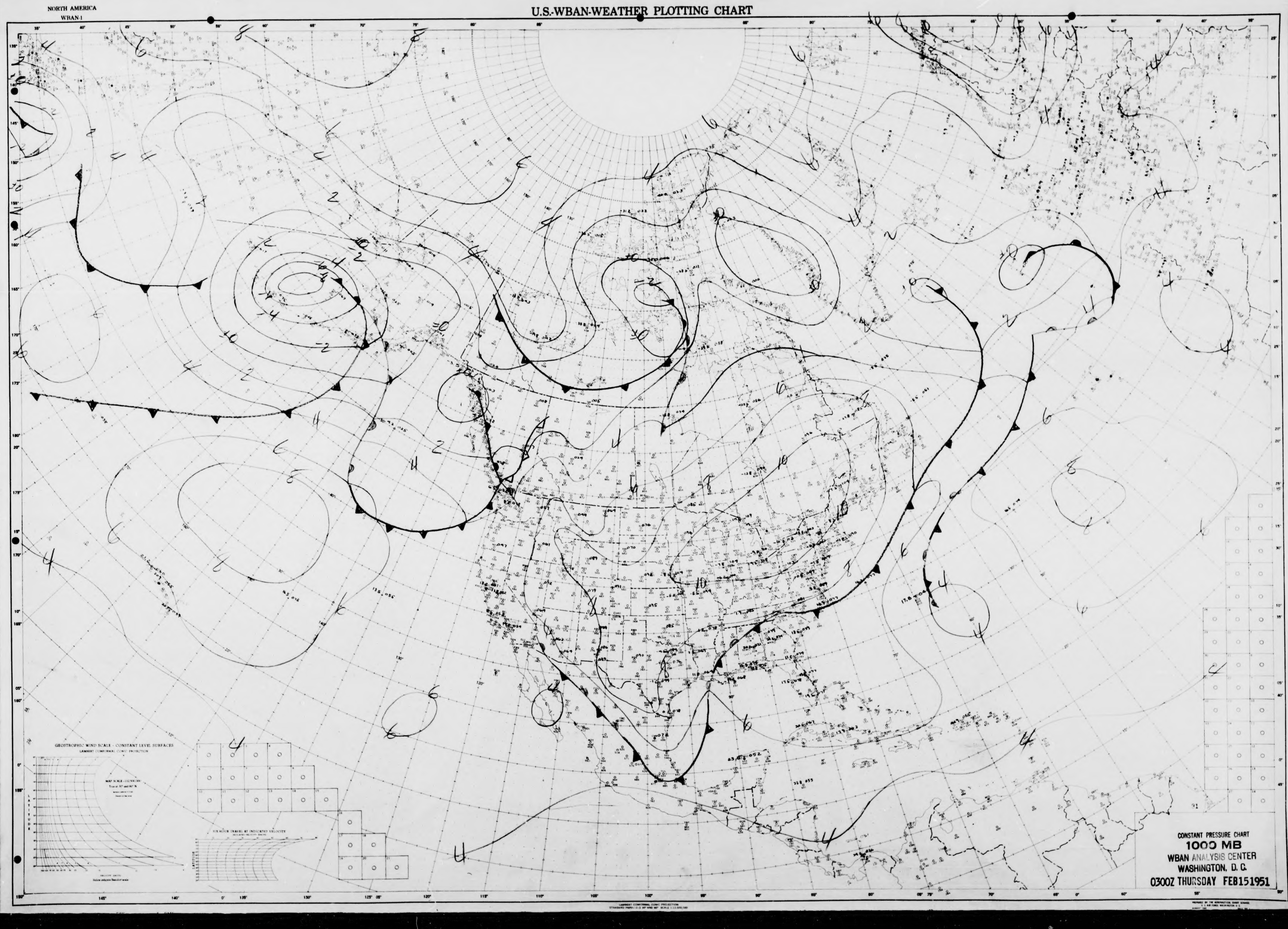
NORTH AMERICA
WBAN-1
U.S.-WBAN-WEATHER PLOTTING CHART
GEOSTROPHIC WIND SCALE - CONSTANT LEVEL SURFACES
LAMBERT CONFORMAL CONIC PROJECTION
CONSTANT PRESSURE CHART
1000 MB
WBAN ANALYSIS CENTER
WASHINGTON, D. C.
0300Z THURSDAY FEB151951

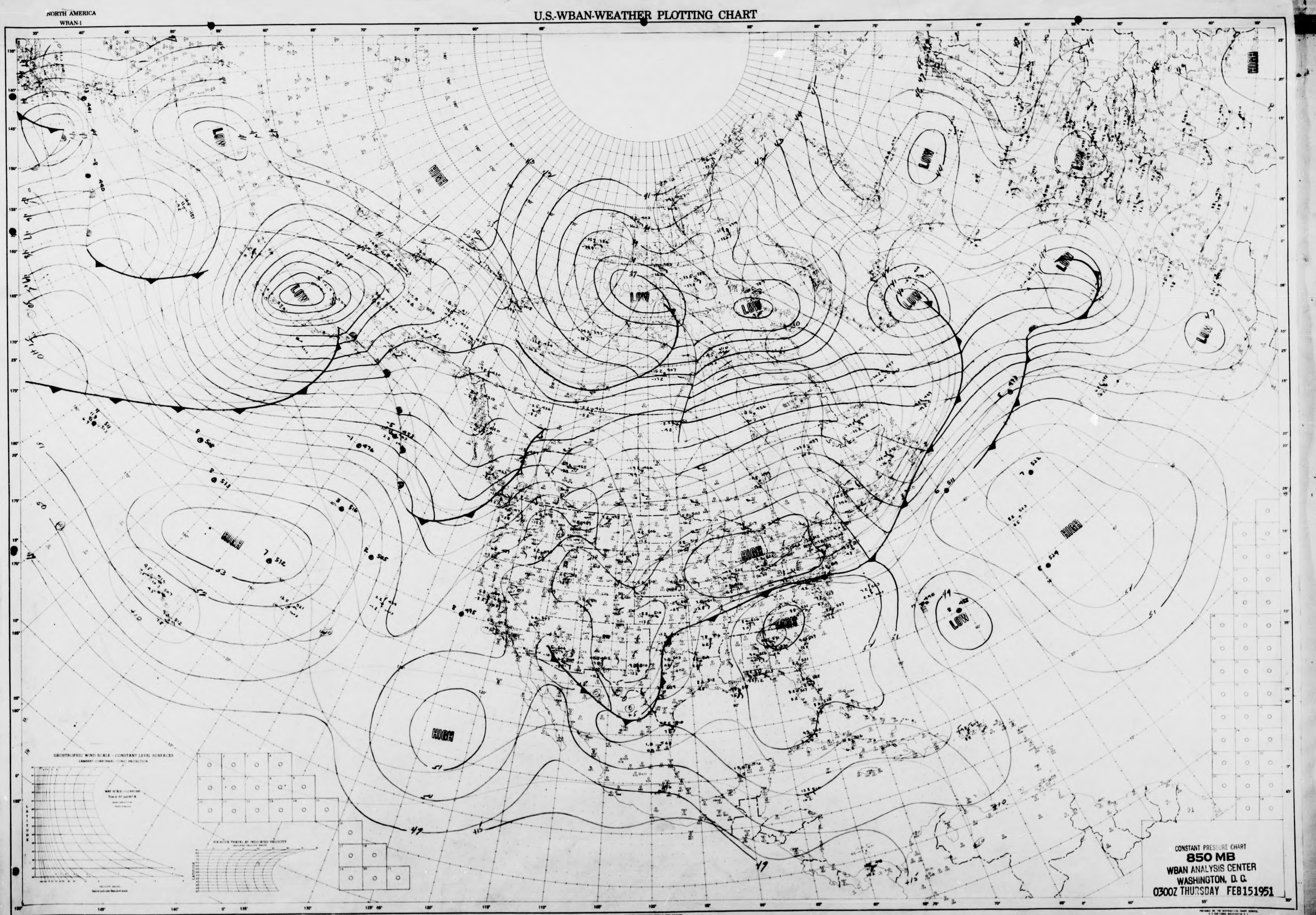
NORTH AMERICA
WBAN-1
U.S.-WBAN-WEATHER PLOTTING CHART
LOW
HIGH
GEOSTROPHIC WIND SCALE - CONSTANT LEVEL SURFACES
LAMBERT CONFORMAL CONIC PROJECTION
CONSTANT PRESSURE CHART
850 MB
WBAN ANALYSIS CENTER
WASHINGTON, D. C.
0300Z THURSDAY FEB151951

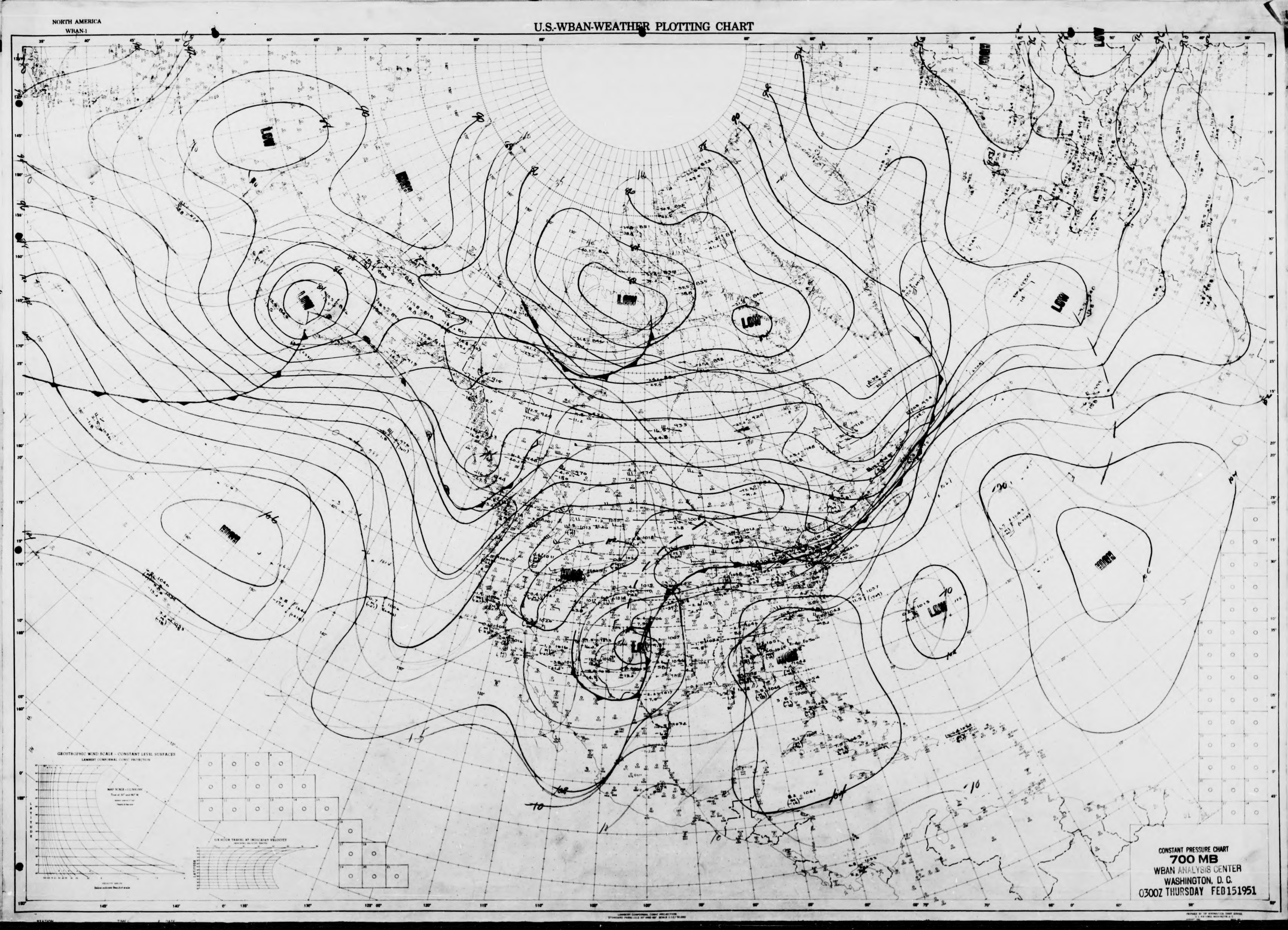
NORTH AMERICA
WBAN-1
U.S.-WBAN-WEATHER PLOTTING CHART
LOW
HIGH
GEOSTROPHIC WIND SCALE - CONSTANT LEVEL SURFACES
LAMBERT CONFORMAL CONIC PROJECTION
CONSTANT PRESSURE CHART
700 MB
WBAN ANALYSIS CENTER
WASHINGTON, D. C.
0300Z THURSDAY FEB 15 1951

NORTH AMERICA
WBAN-1

# U.S.-WBAN-WEATHER PLOTTING CHART

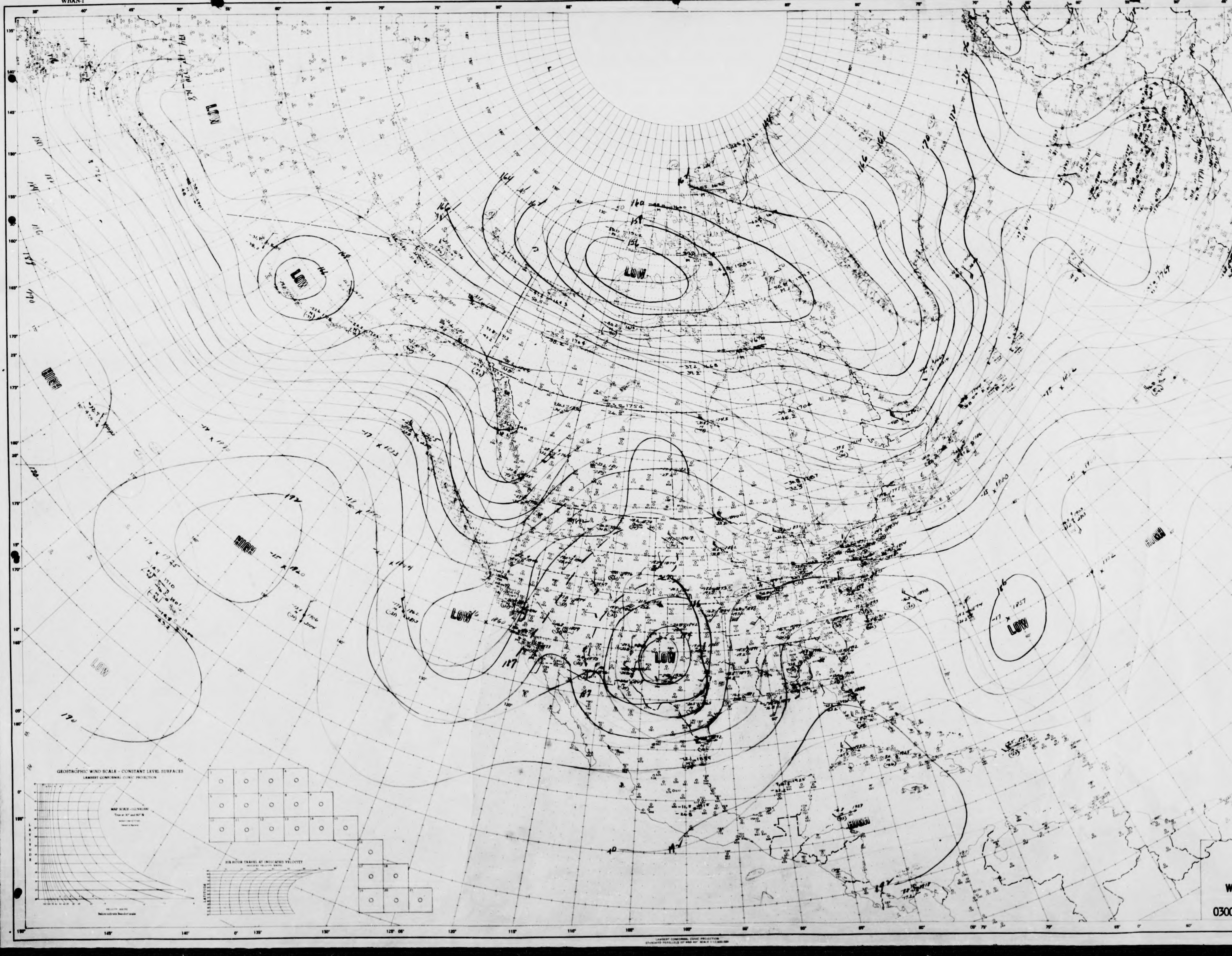

NORTH AMERICA
WBAN-1

# U.S.-WBAN-WEATHER PLOTTING CHART

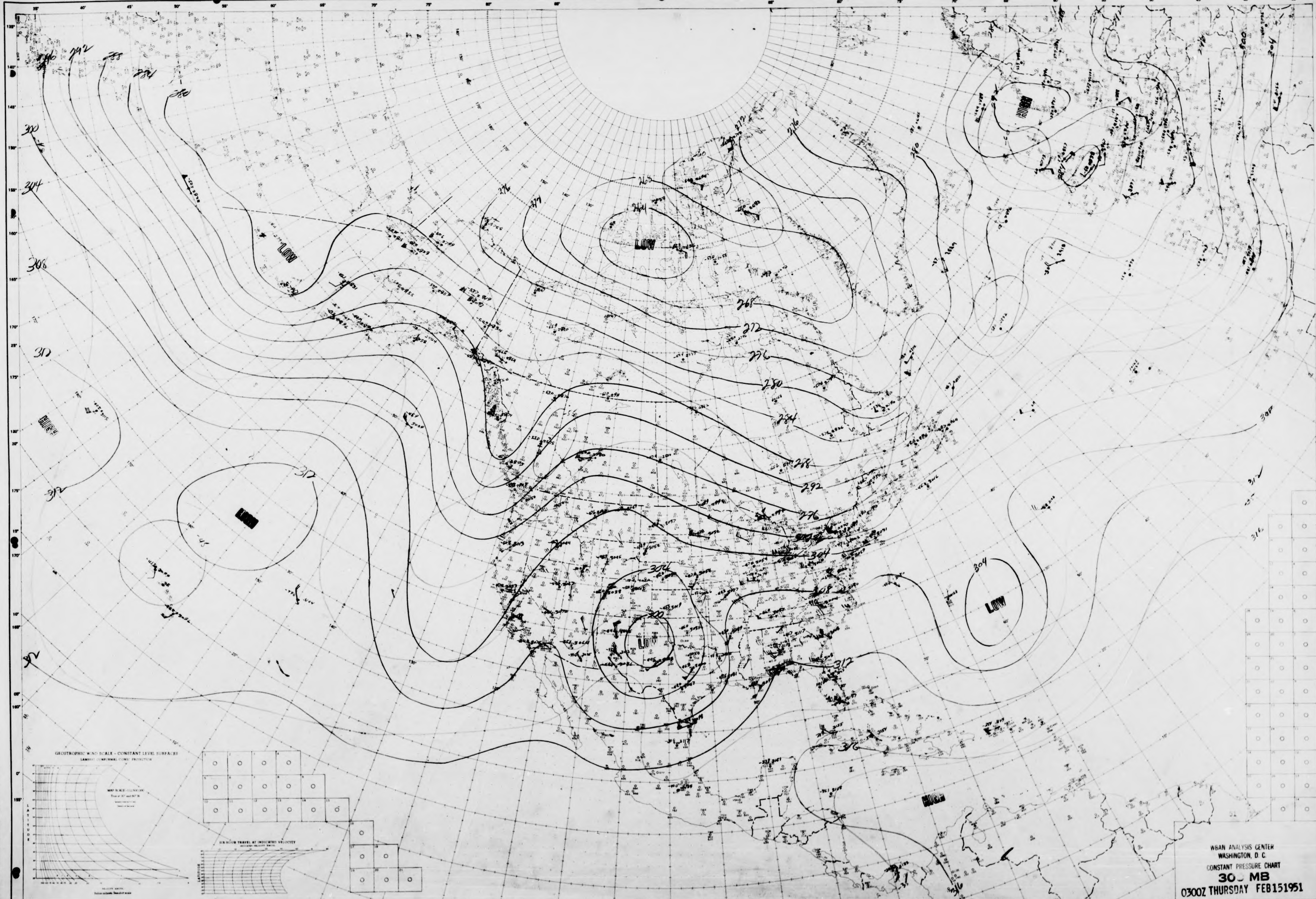


WBAN ANALYSIS CENTER
WASHINGTON, D. C.
CONSTANT PRESSURE CHART
30_ MB
0300Z THURSDAY FEB 15 1951

NORTH AMERICA
WBAN-1

# U.S.-WBAN-WEATHER PLOTTING CHART

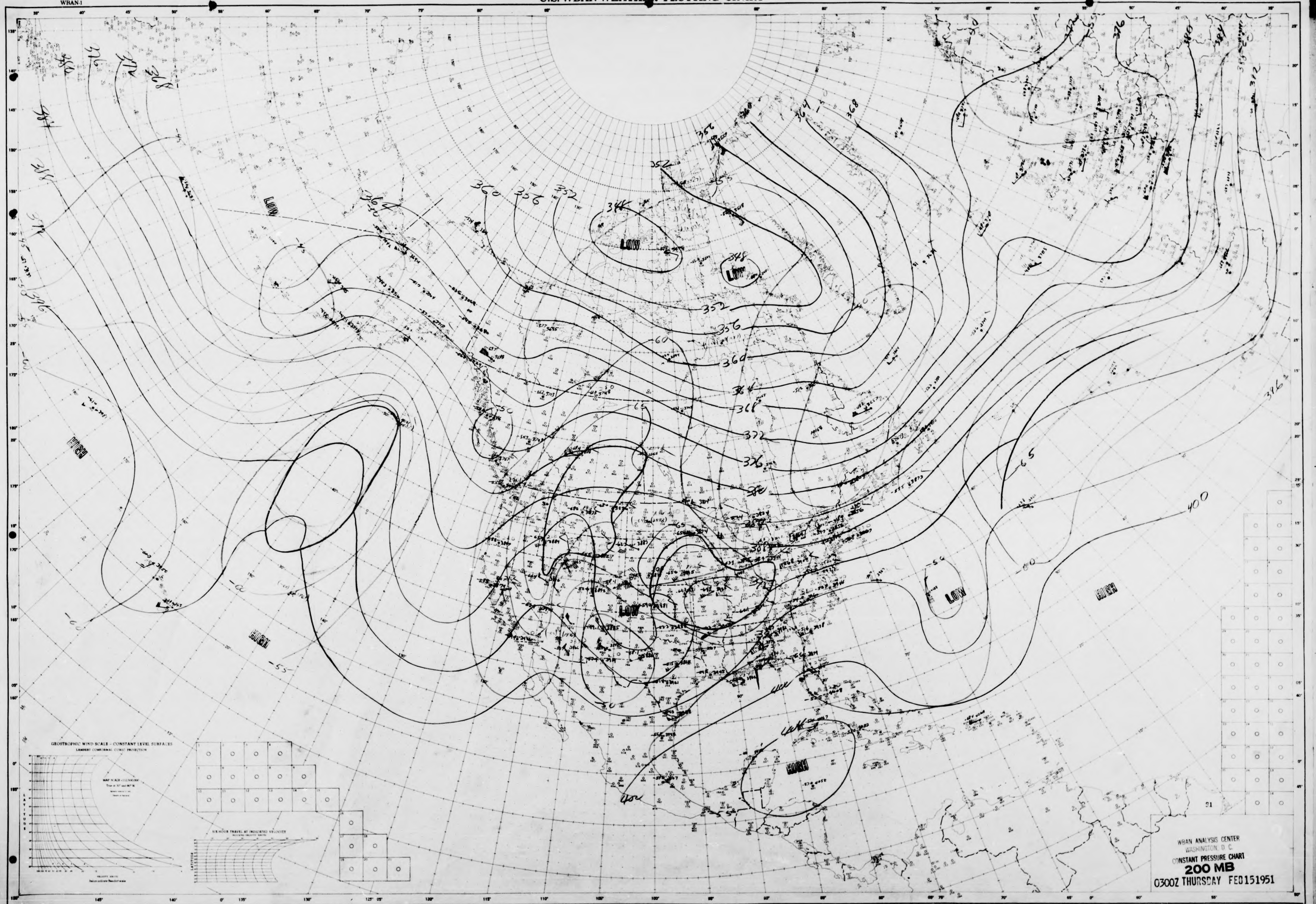

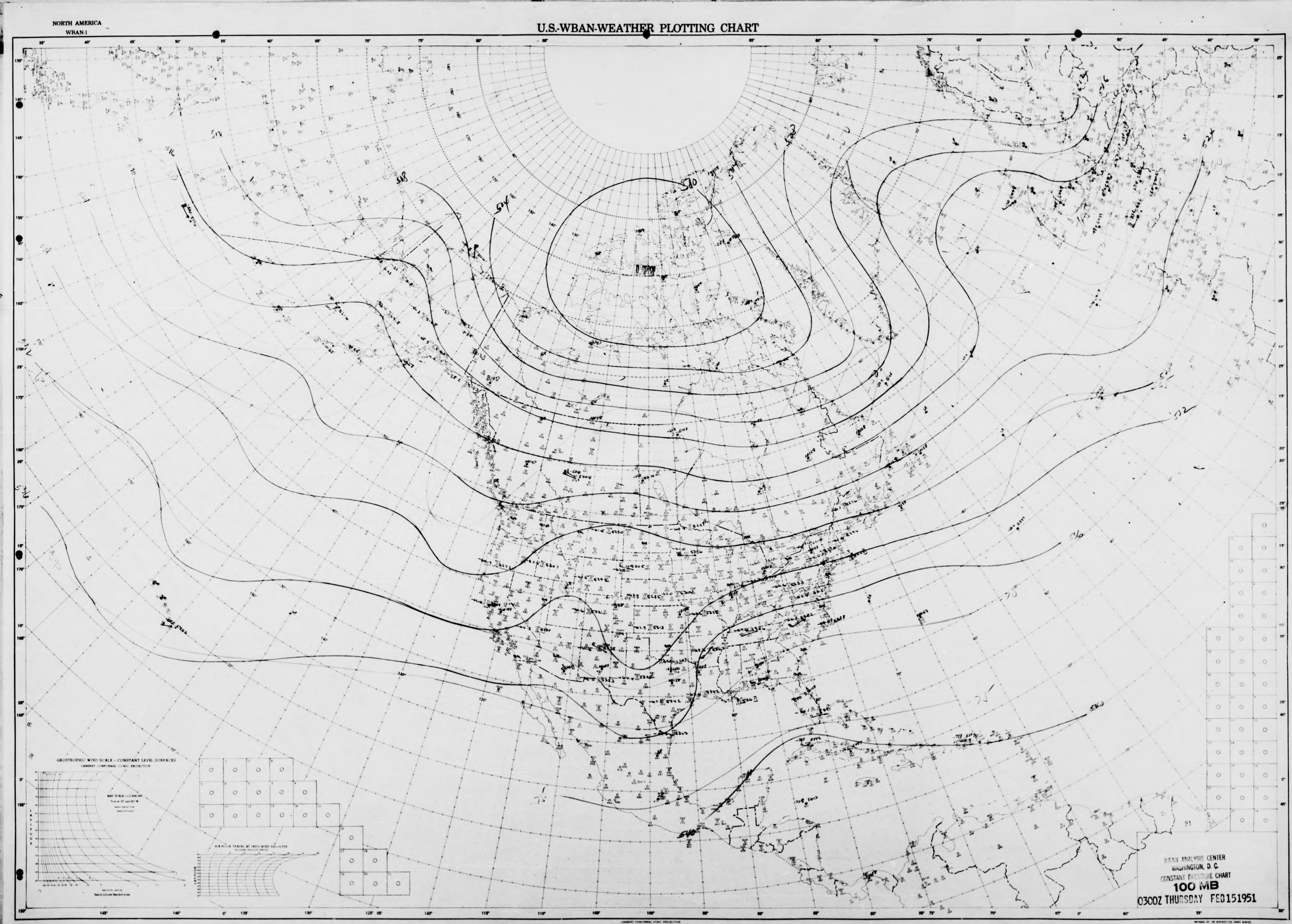
NORTH AMERICA
WBAN-1
U.S.-WBAN-WEATHER PLOTTING CHART
GEOSTROPHIC WIND SCALE - CONSTANT LEVEL SURFACES
WBAN ANALYSIS CENTER
WASHINGTON, D. C.
CONSTANT PRESSURE CHART
100 MB
0300Z THURSDAY FEB151951

NORTH AMERICA
WBAN-1

# U.S.-WBAN-WEATHER PLOTTING CHART

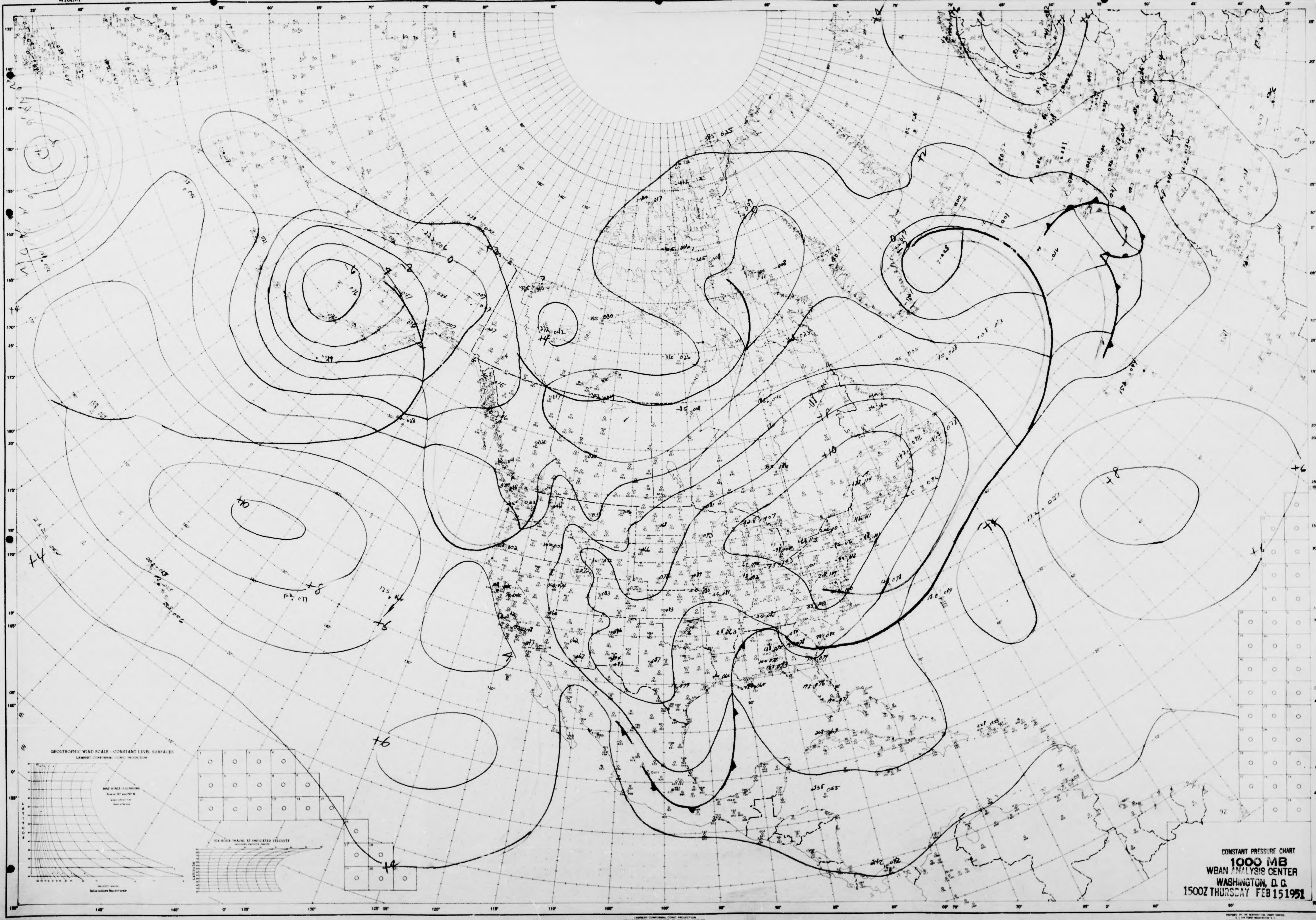

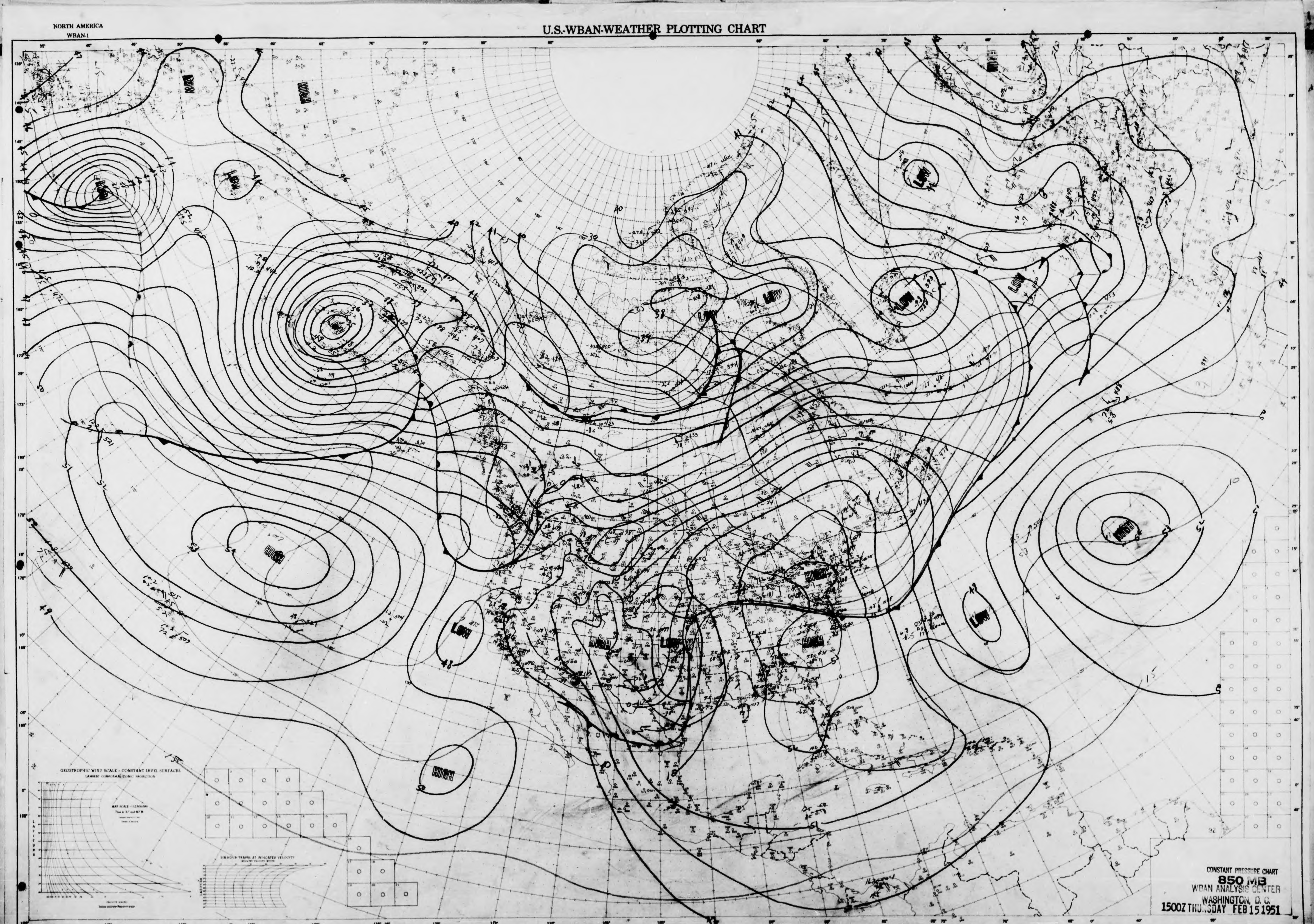

NORTH AMERICA
WBAN-1
U.S.-WBAN-WEATHER PLOTTING CHART
LOW
HIGH
CONSTANT PRESSURE CHART
850 MB
WBAN ANALYSIS CENTER
WASHINGTON, D. C.
1500Z THURSDAY FEB 15 1951

NORTH AMERICA
WBAN-1

# U.S.-WBAN-WEATHER PLOTTING CHART

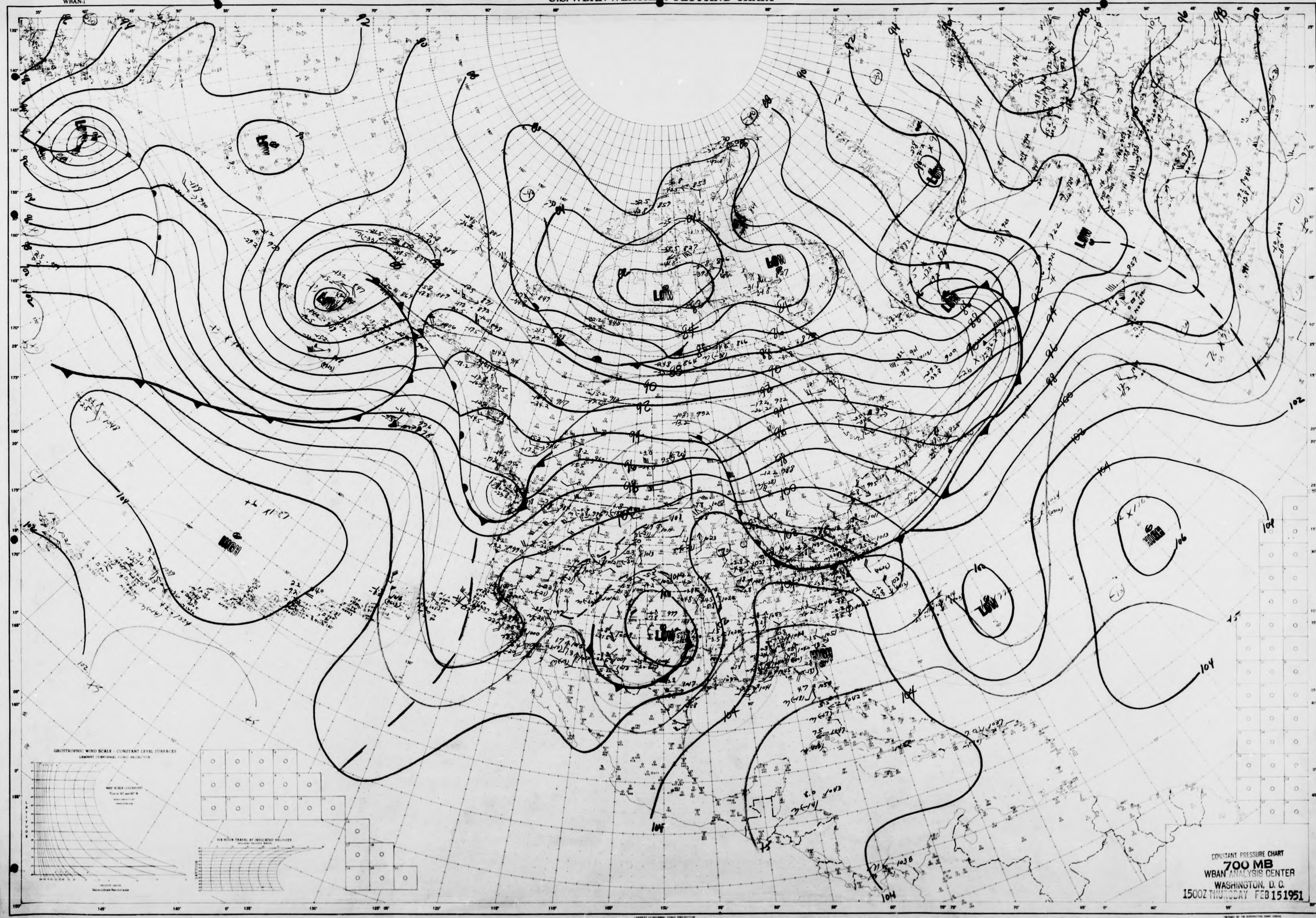


STATION TIME DATE

NORTH AMERICA
WBAN-1

# U.S.-WBAN-WEATHER PLOTTING CHART

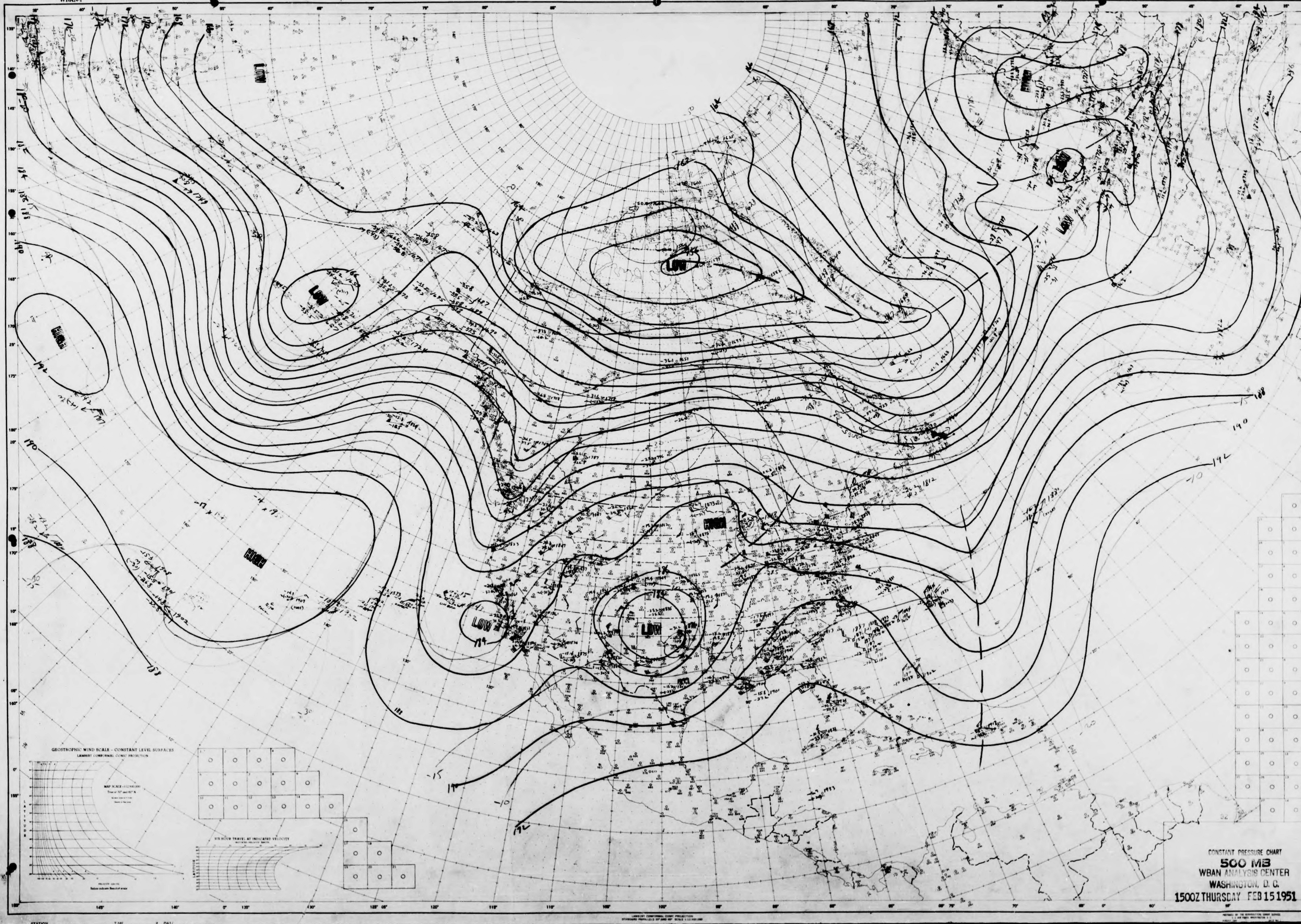


STATION TIME DATE

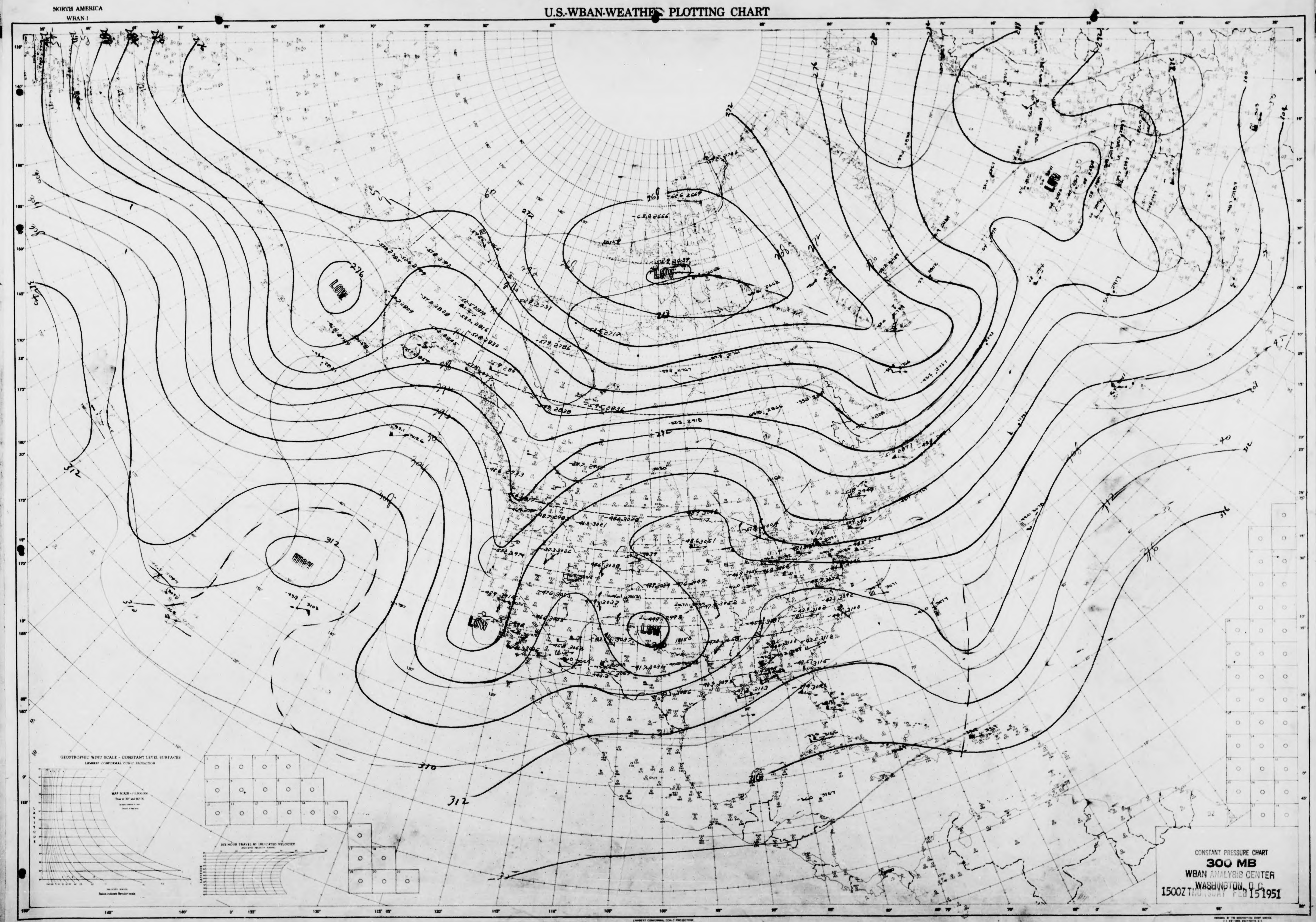

NORTH AMERICA
WBAN-1
U.S.-WBAN-WEATHER PLOTTING CHART
LOW
LOW
LOW
LOW
LOW
HIGH
GEOSTROPHIC WIND SCALE - CONSTANT LEVEL SURFACES
LAMBERT CONFORMAL CONIC PROJECTION
SIX-HOUR TRAVEL AT INDICATED VELOCITY
CONSTANT PRESSURE CHART
300 MB
WBAN ANALYSIS CENTER
WASHINGTON, D. C.
1500Z THURSDAY FEB 15 1951

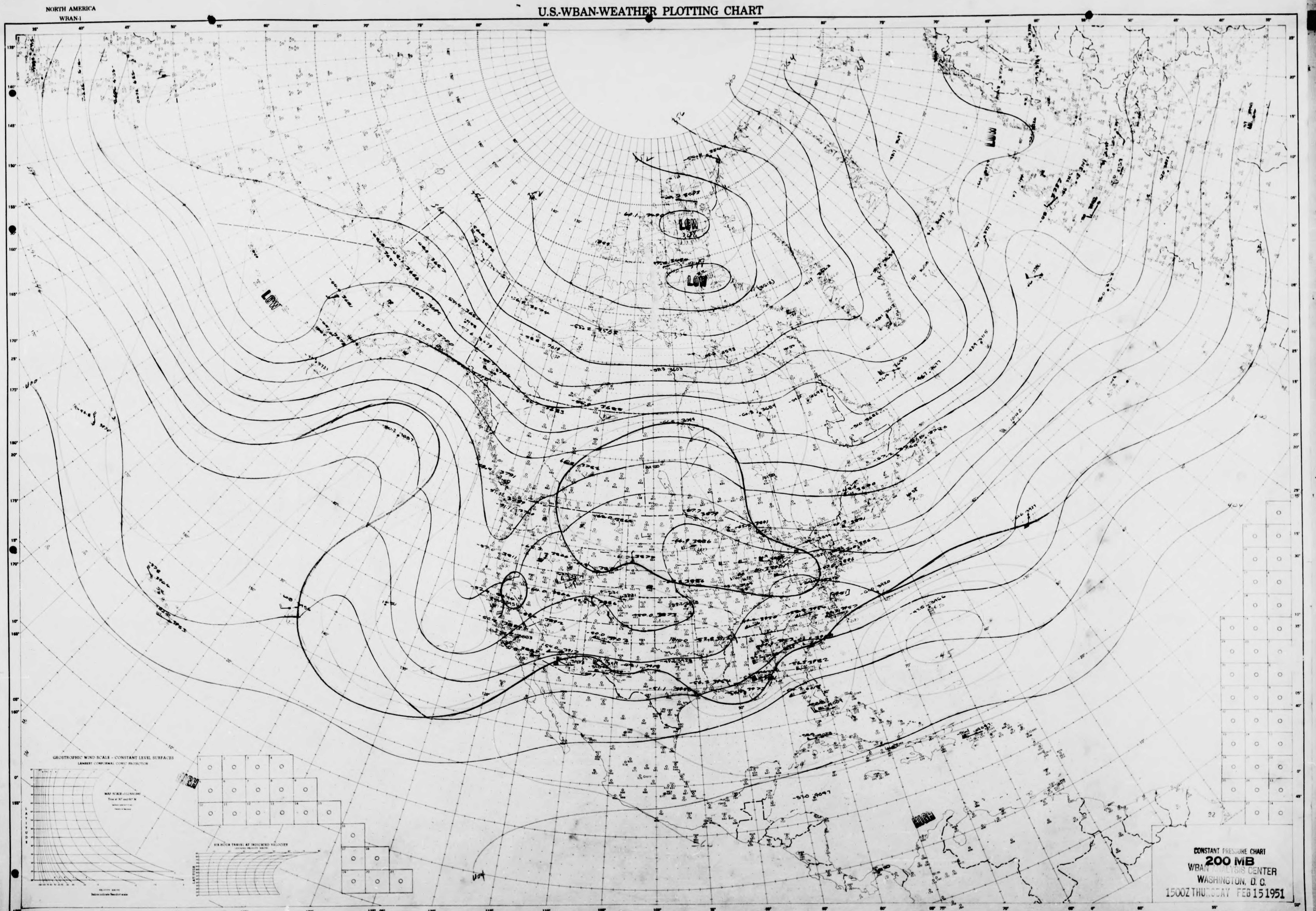
NORTH AMERICA
WBAN-1
U.S.-WBAN-WEATHER PLOTTING CHART
LOW
LOW
LOW
LOW
HIGH
HIGH
GEOSTROPHIC WIND SCALE - CONSTANT LEVEL SURFACES
LAMBERT CONFORMAL CONIC PROJECTION
CONSTANT PRESSURE CHART
200 MB
WBAN ANALYSIS CENTER
WASHINGTON, D. C.
1500Z THURSDAY FEB 15 1951

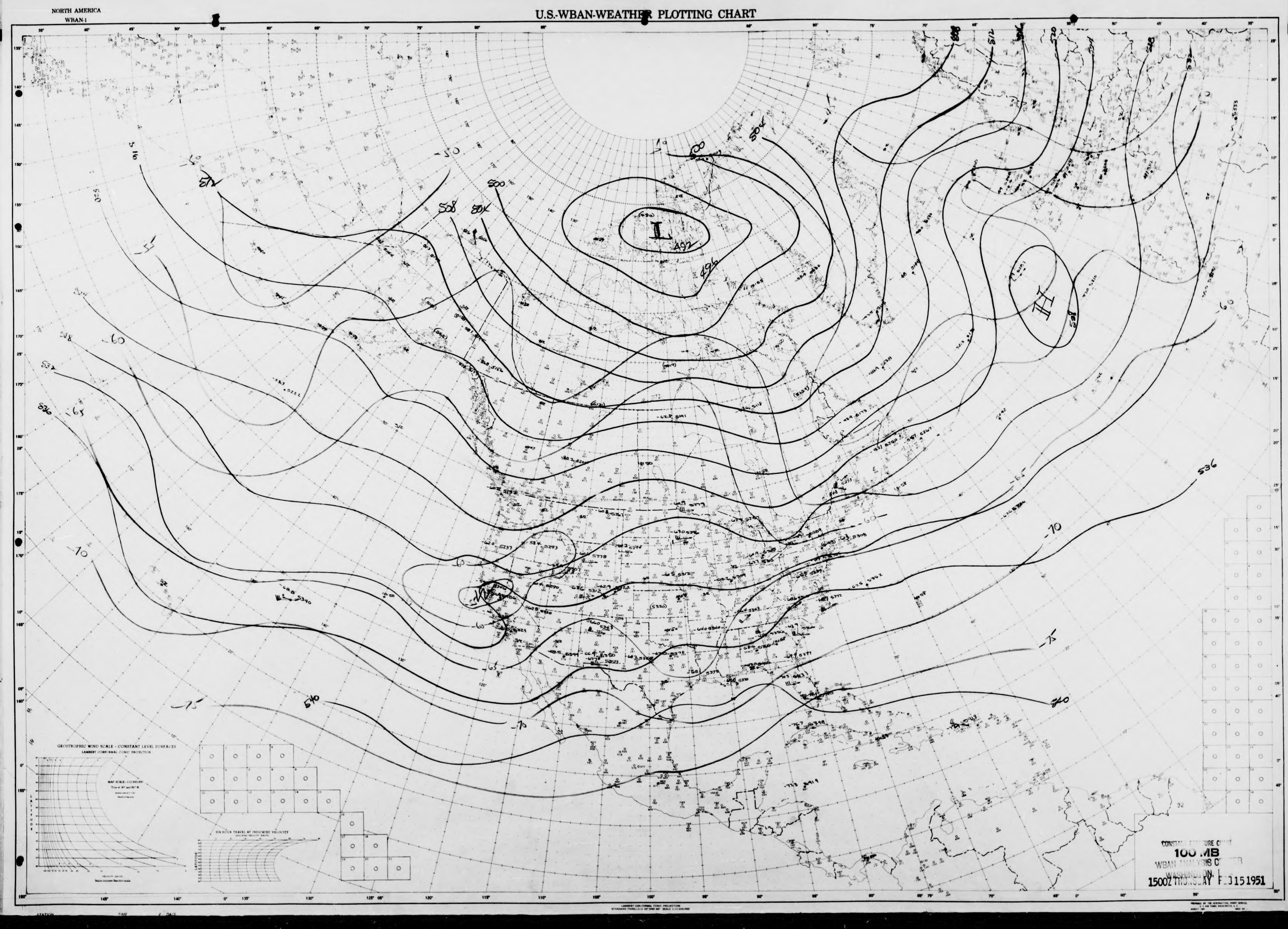

NORTH AMERICA
WBAN-1
U.S.-WBAN-WEATHER PLOTTING CHART
L
H
GEOSTROPHIC WIND SCALE - CONSTANT LEVEL SURFACES
LAMBERT CONFORMAL CONIC PROJECTION
SIX HOUR TRAVEL AT INDICATED VELOCITY
CONSTANT PRESSURE CHART
100 MB
WBAN ANALYSIS CENTER
WASHINGTON, D.C.
1500Z THURSDAY FEB 15 1951

NORTH AMERICA
WBAN-1

# U.S.-WBAN-WEATHER PLOTTING CHART

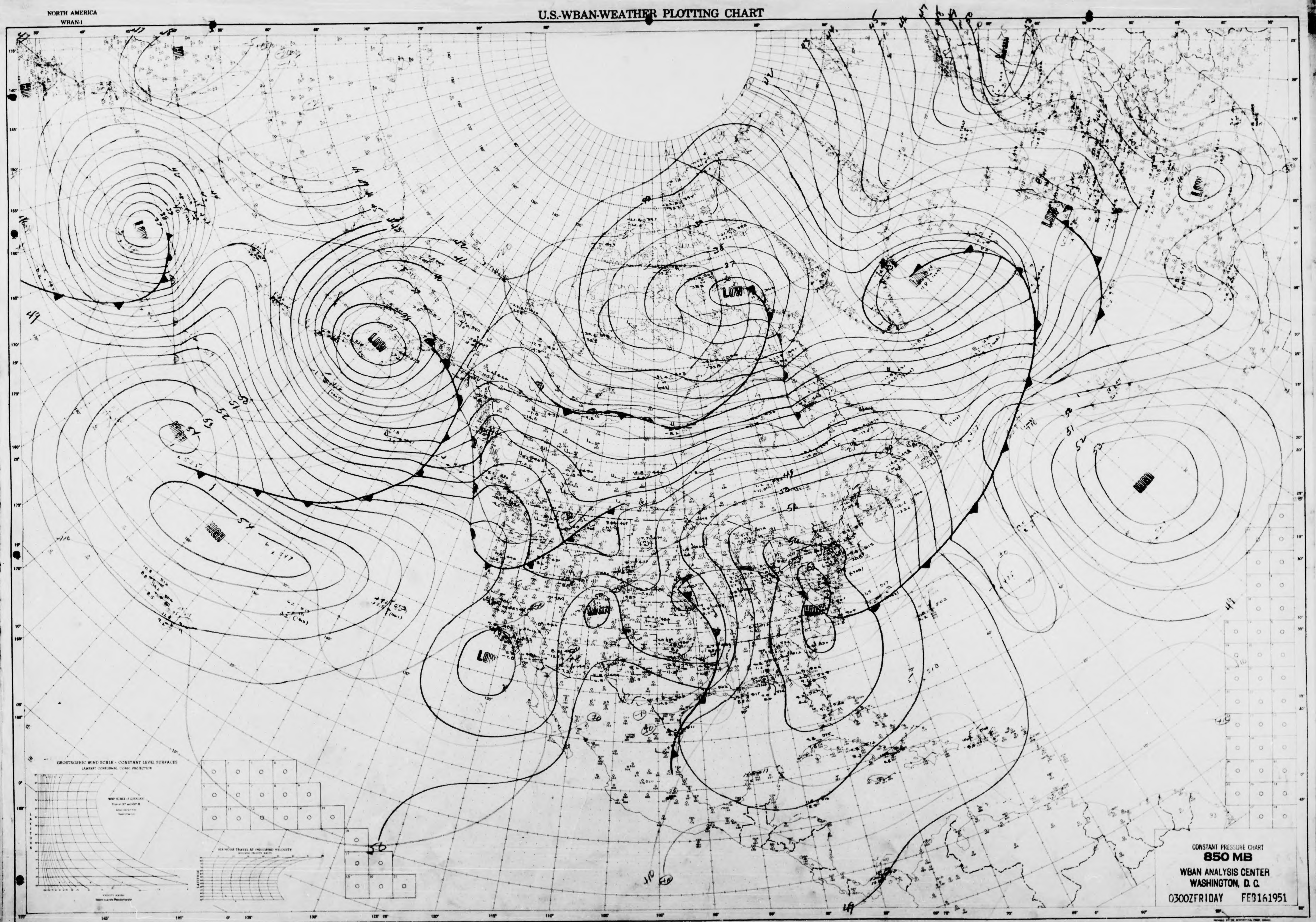
NORTH AMERICA
WBAN-1
U.S.-WBAN-WEATHER PLOTTING CHART
LOW
LOW
LOW
LOW
HIGH
HIGH
HIGH
LOW
GEOSTROPHIC WIND SCALE - CONSTANT LEVEL SURFACES
LAMBERT CONFORMAL CONIC PROJECTION
CONSTANT PRESSURE CHART
850 MB
WBAN ANALYSIS CENTER
WASHINGTON, D. C.
0300Z FRIDAY FEB 16 1951

NORTH AMERICA
WBAN-1

# U.S.-WBAN-WEATHER PLOTTING CHART

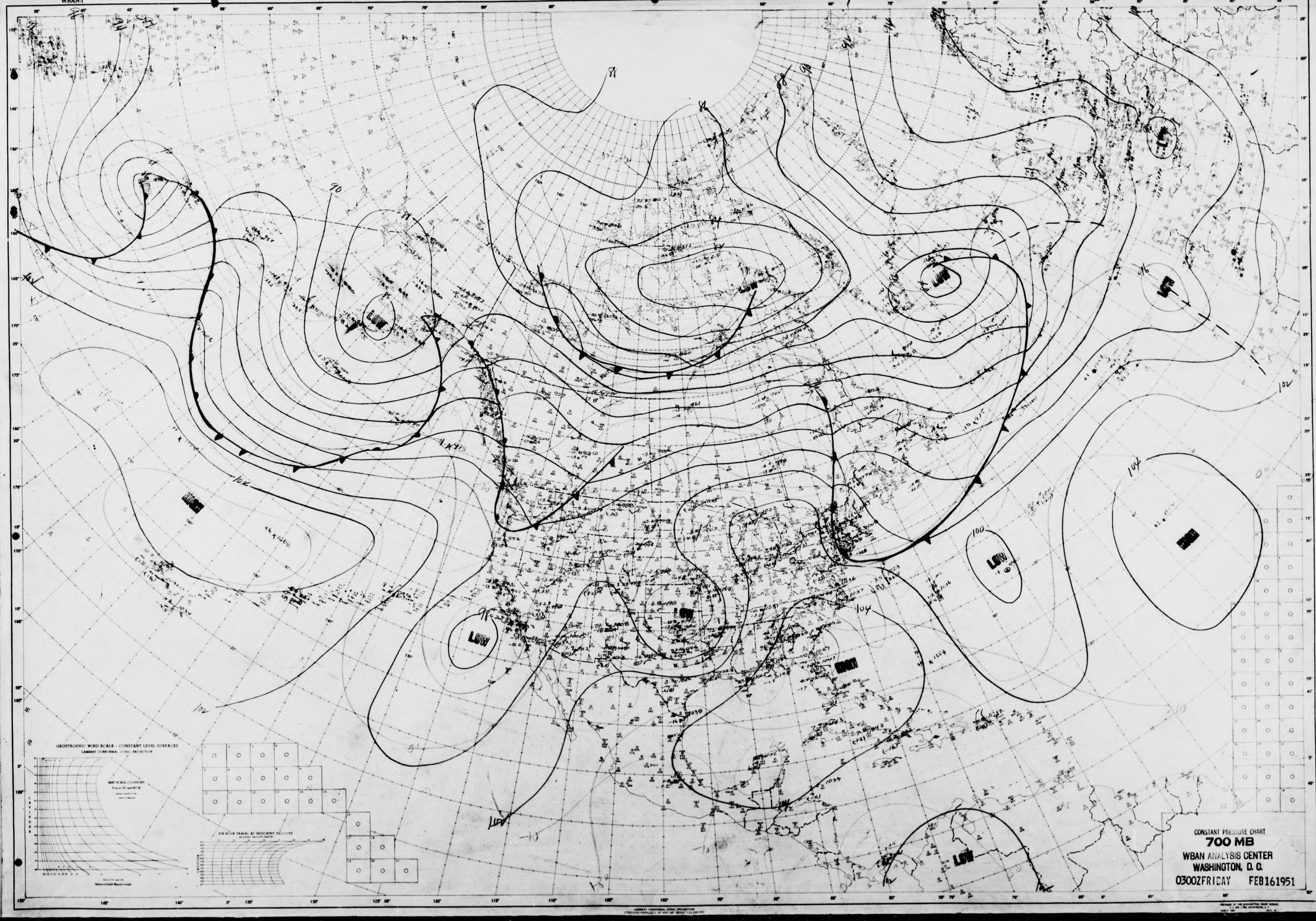

NORTH AMERICA
WBAN-1

# U.S.-WBAN-WEATHER PLOTTING CHART

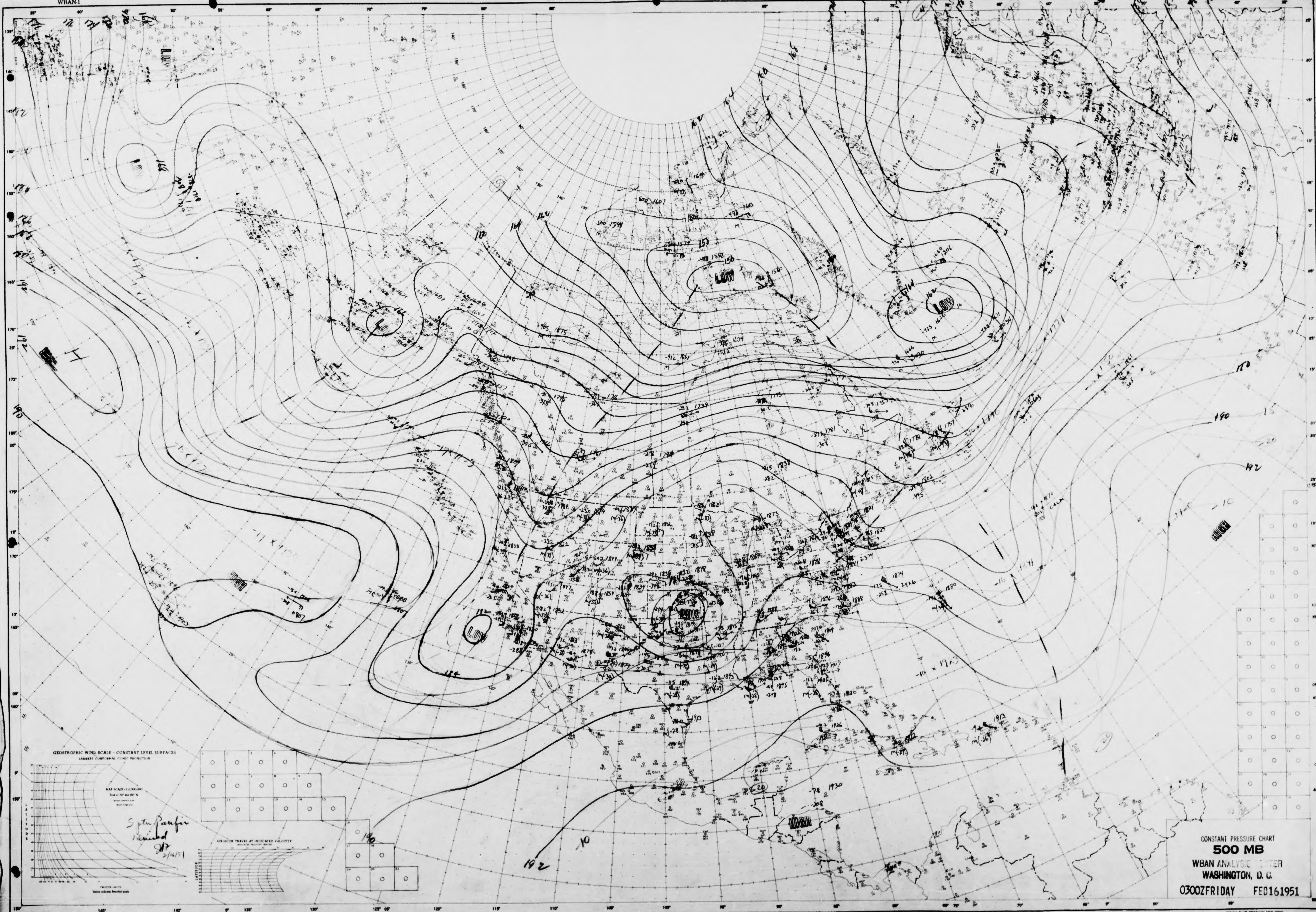

NORTH AMERICA
WBAN-1

# U.S.-WBAN-WEATHER PLOTTING CHART

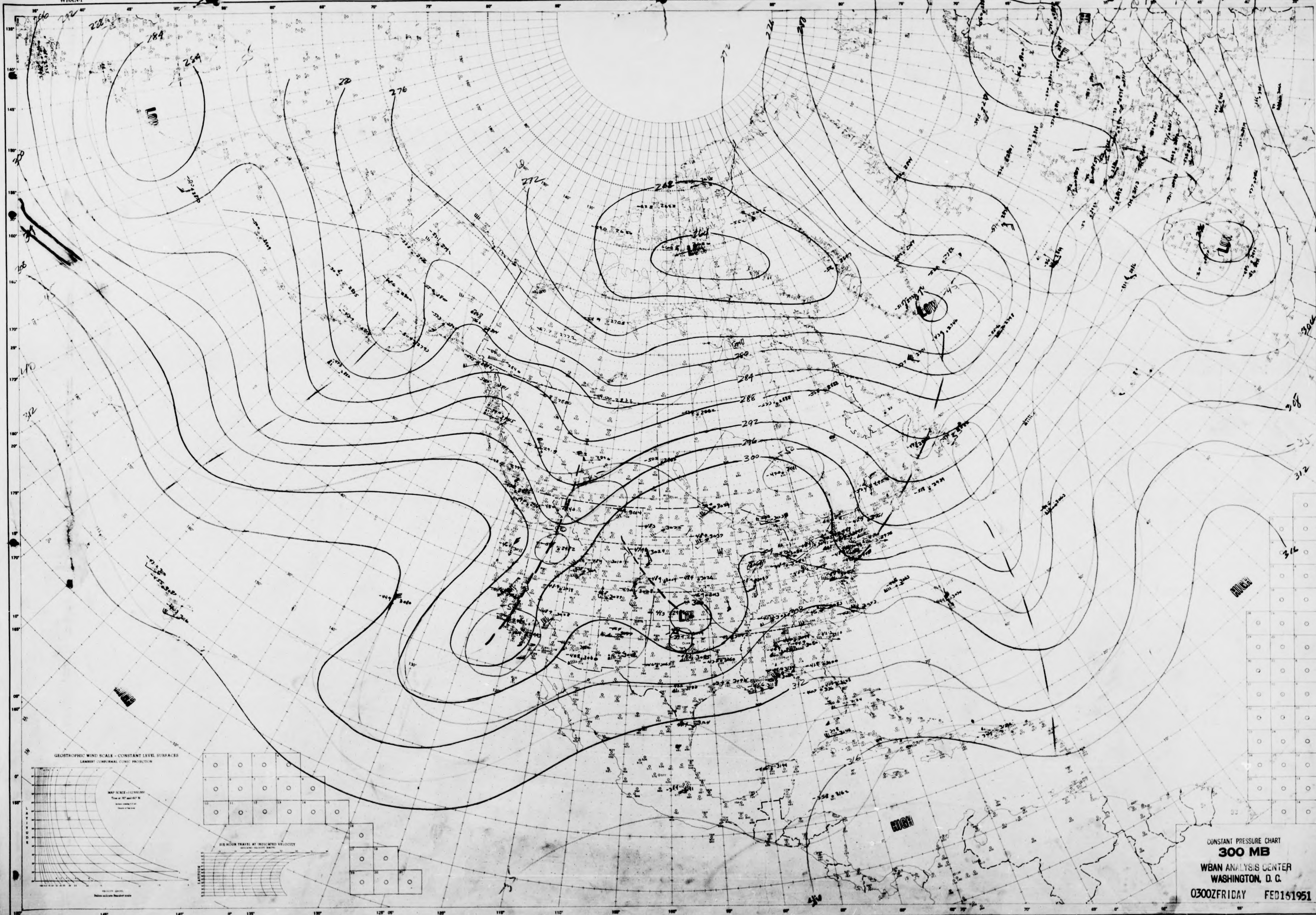

NORTH AMERICA
WBAN-1

# U.S.-WBAN-WEATHER PLOTTING CHART

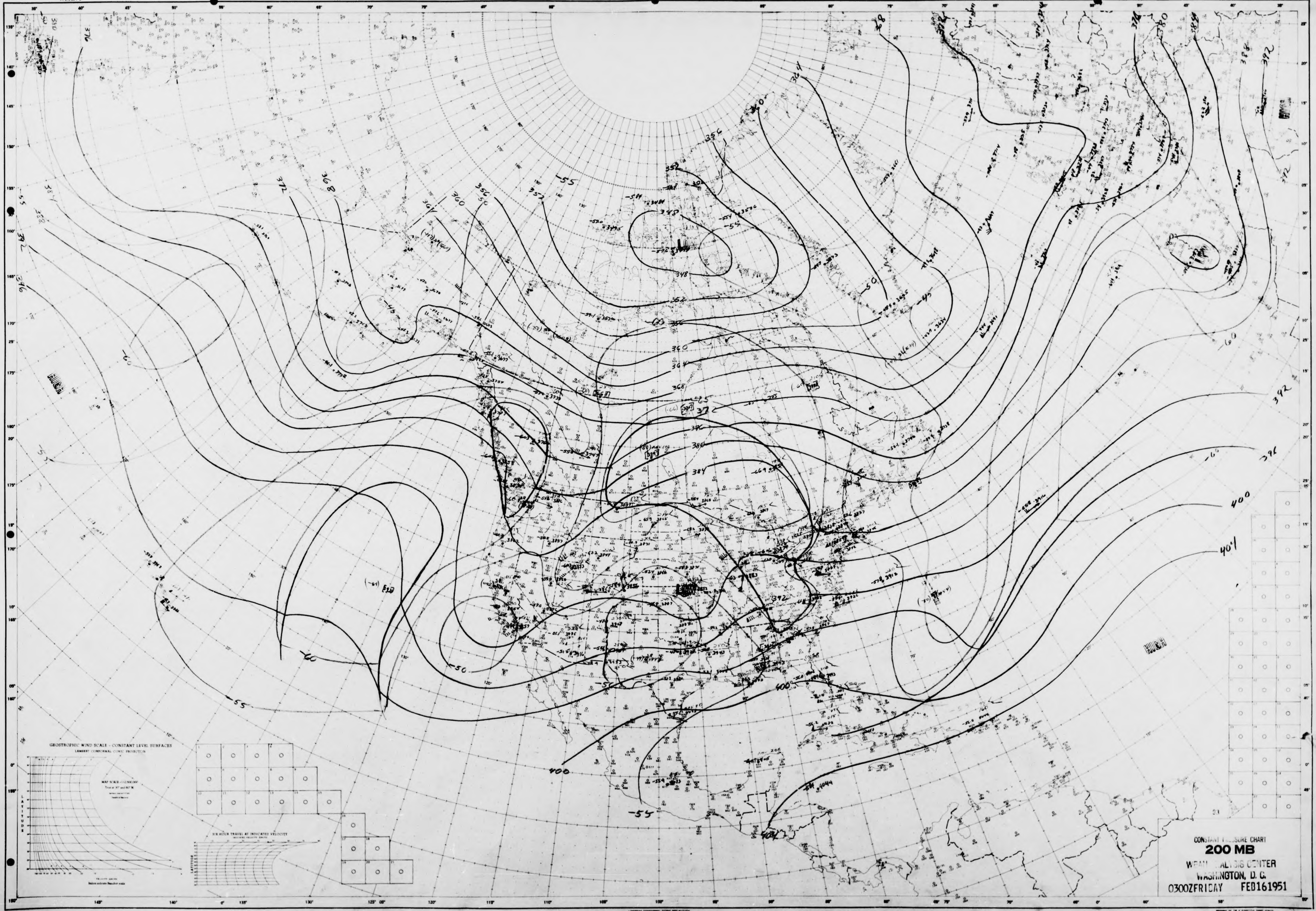

NORTH AMERICA
WBAN-1
U.S.-WBAN-WEATHER PLOTTING CHART
GEOSTROPHIC WIND SCALE - CONSTANT LEVEL SURFACES
CONSTANT PRESSURE CHART
100 MB
WBAN ANALYSIS CENTER
WASHINGTON, D. C.
0300Z FRIDAY FEB 16 1951

NORTH AMERICA
WBAN-1

# U.S.-WBAN-WEATHER PLOTTING CHART

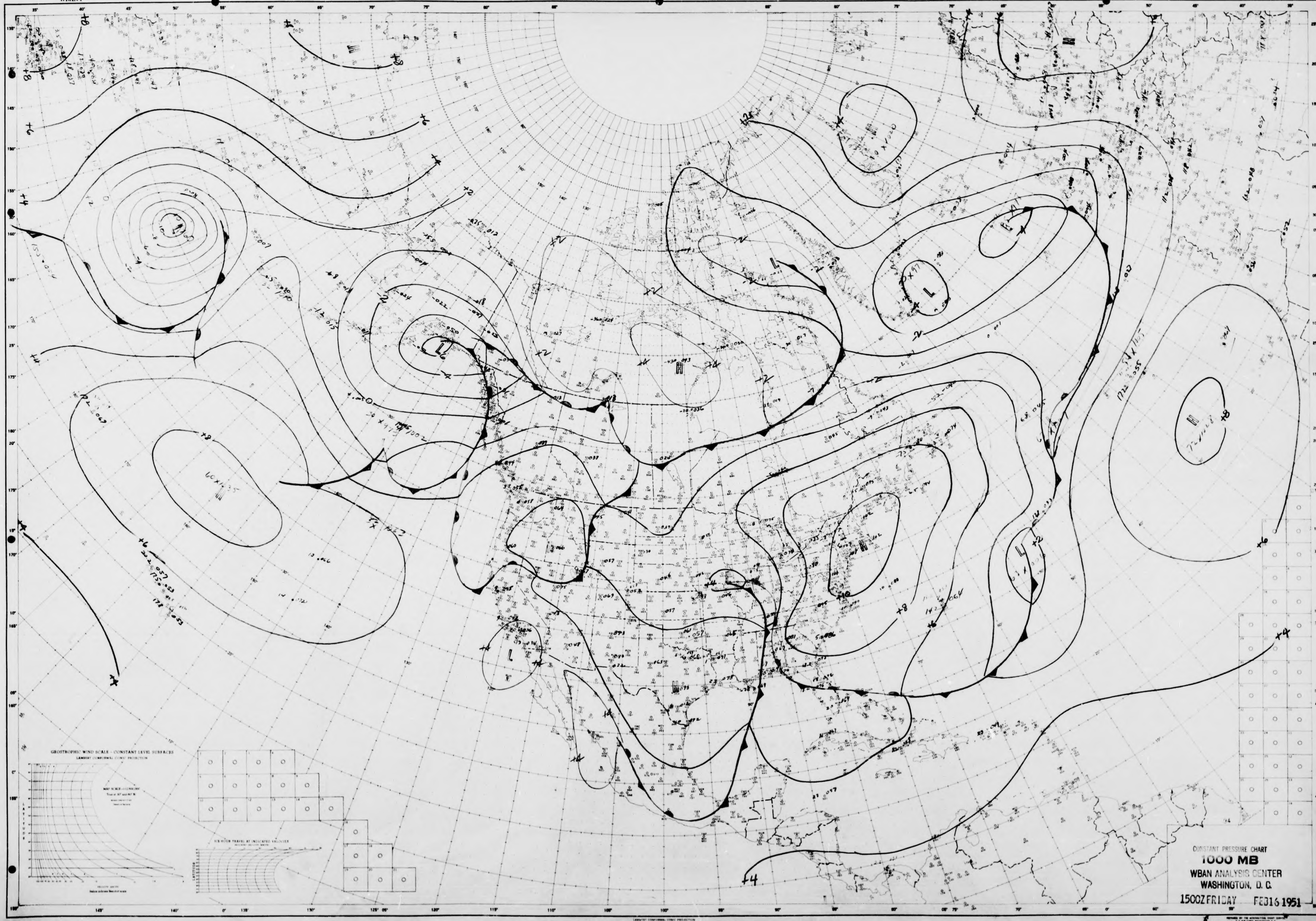


STATION TIME Z DATE

NORTH AMERICA
WBAN-1

# U.S.-WBAN-WEATHER PLOTTING CHART

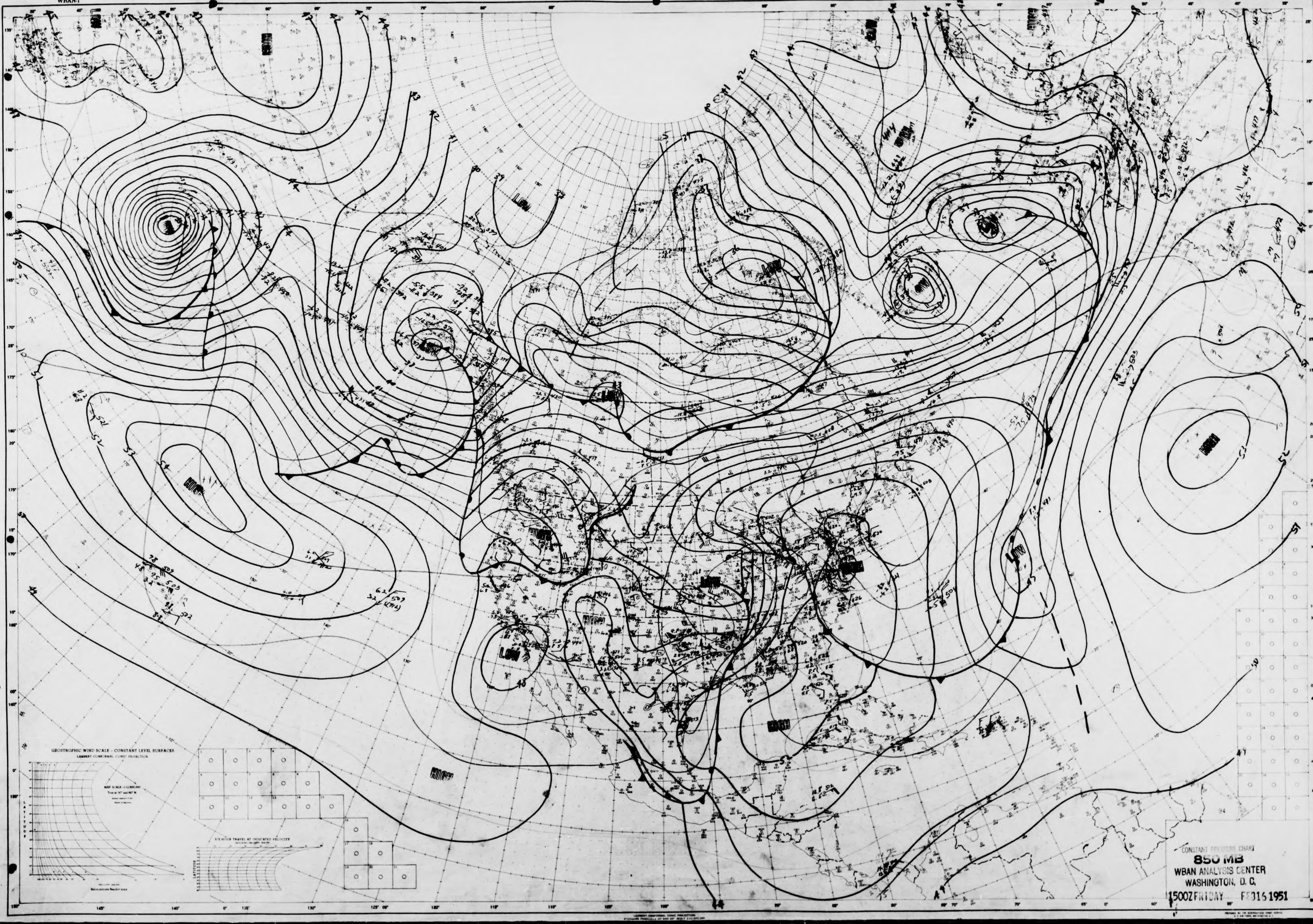

NORTH AMERICA
WBAN-1

# U.S.-WBAN-WEATHER PLOTTING CHART

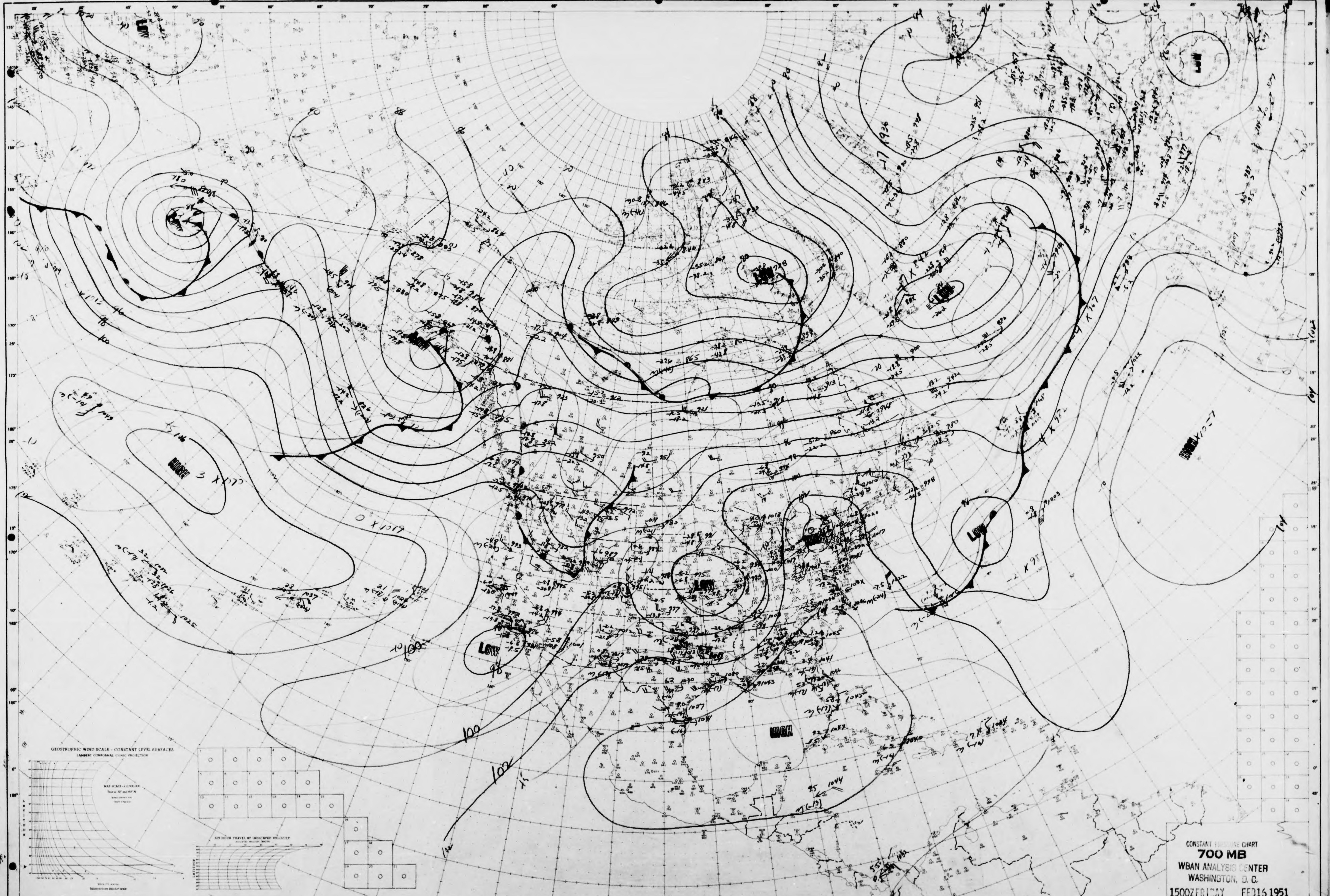

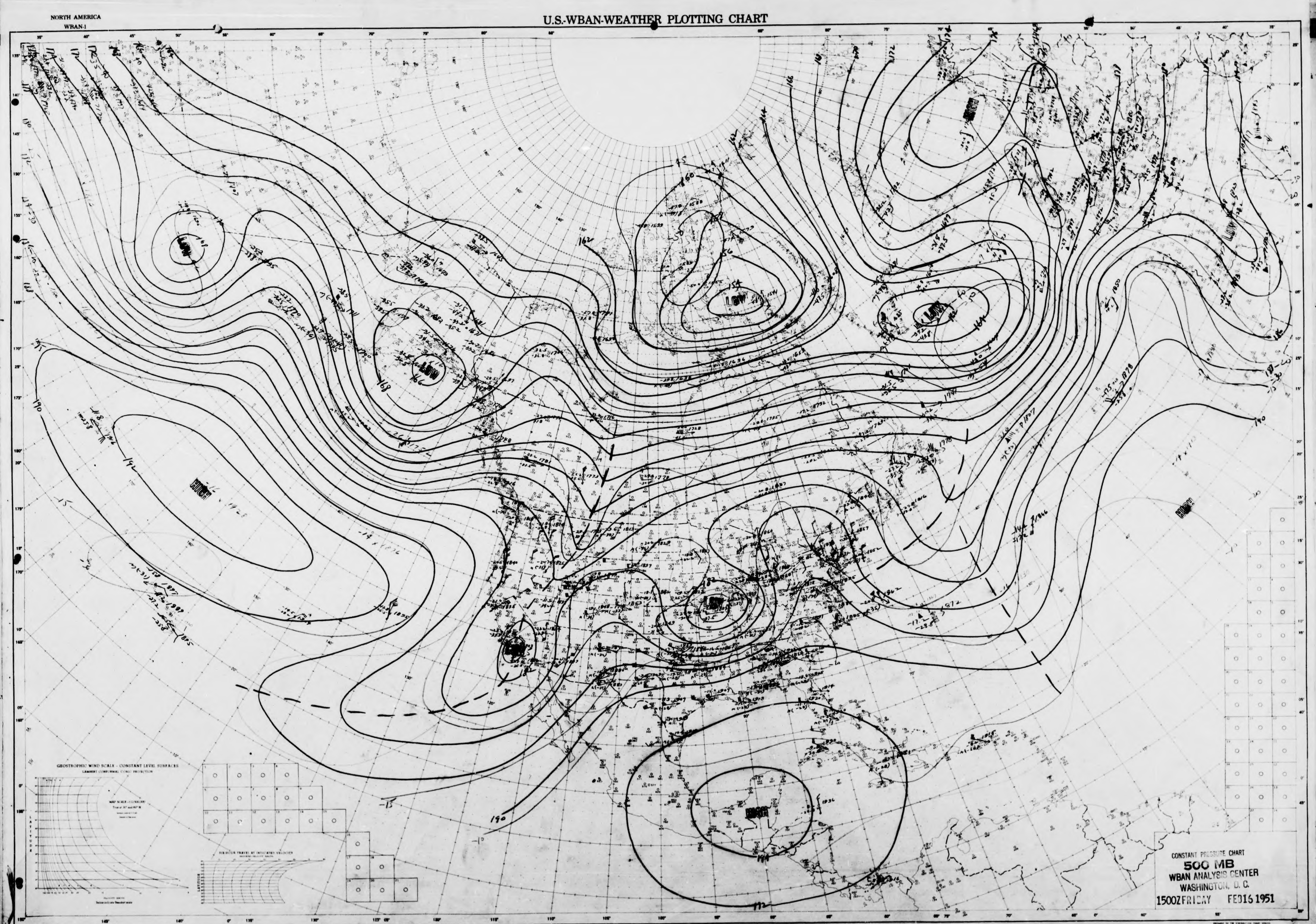
NORTH AMERICA
WBAN-1
U.S.-WBAN-WEATHER PLOTTING CHART
GEOSTROPHIC WIND SCALE - CONSTANT LEVEL SURFACES
LAMBERT CONFORMAL CONIC PROJECTION
HIGH
LOW
CONSTANT PRESSURE CHART
500 MB
WBAN ANALYSIS CENTER
WASHINGTON, D. C.
1500Z FRIDAY FEB 16 1951

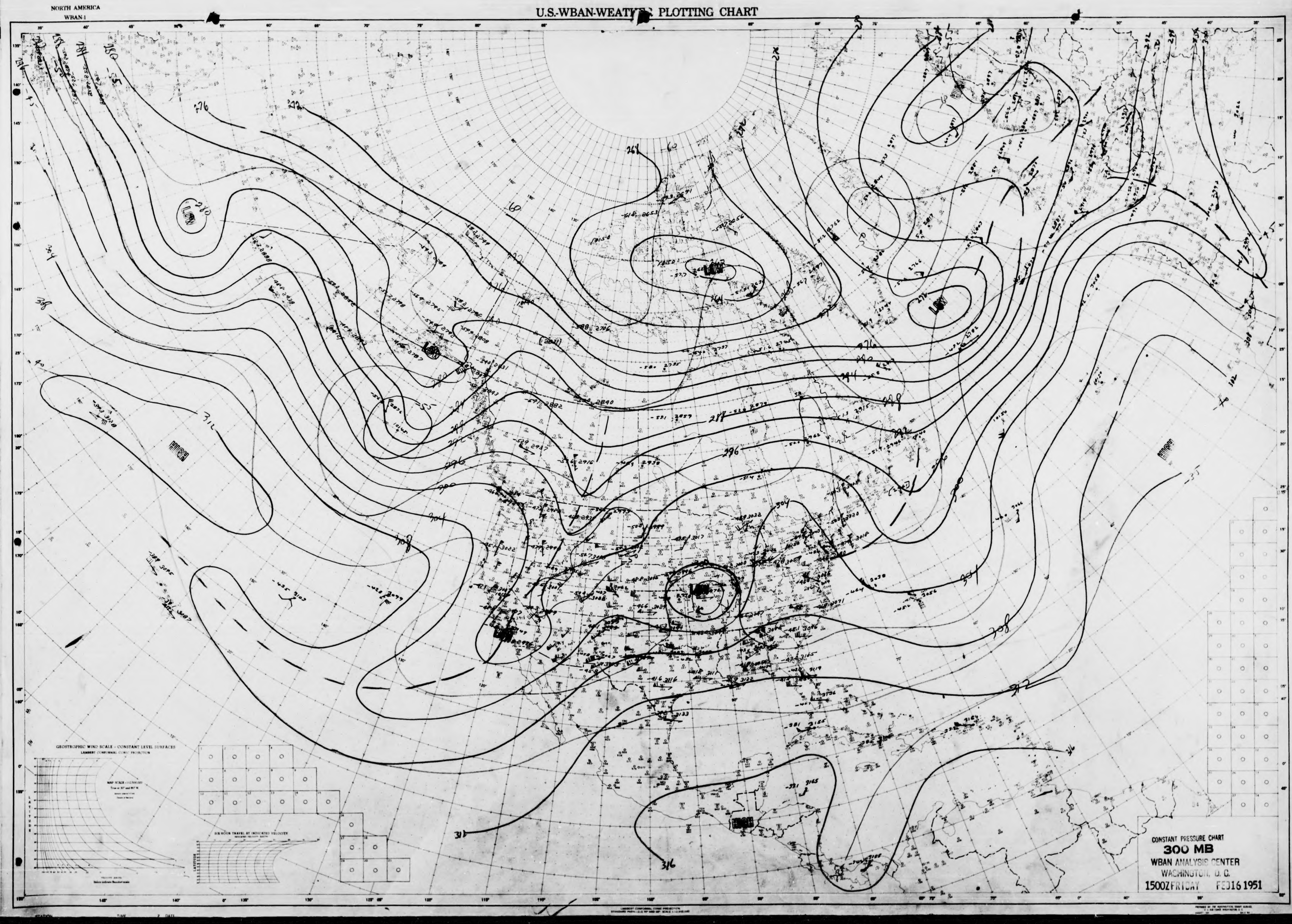
NORTH AMERICA
WBAN-1
U.S.-WBAN-WEATH PLOTTING CHART
GEOSTROPHIC WIND SCALE - CONSTANT LEVEL SURFACES
LAMBERT CONFORMAL CONIC PROJECTION
SIX HOUR TRAVEL AT INDICATED VELOCITY
HIGH
LOW
CONSTANT PRESSURE CHART
300 MB
WBAN ANALYSIS CENTER
WASHINGTON, D. C.
1500Z FRIDAY FEB 16 1951

NORTH AMERICA
WBAN-1

# U.S.-WBAN-WEATHER PLOTTING CHART

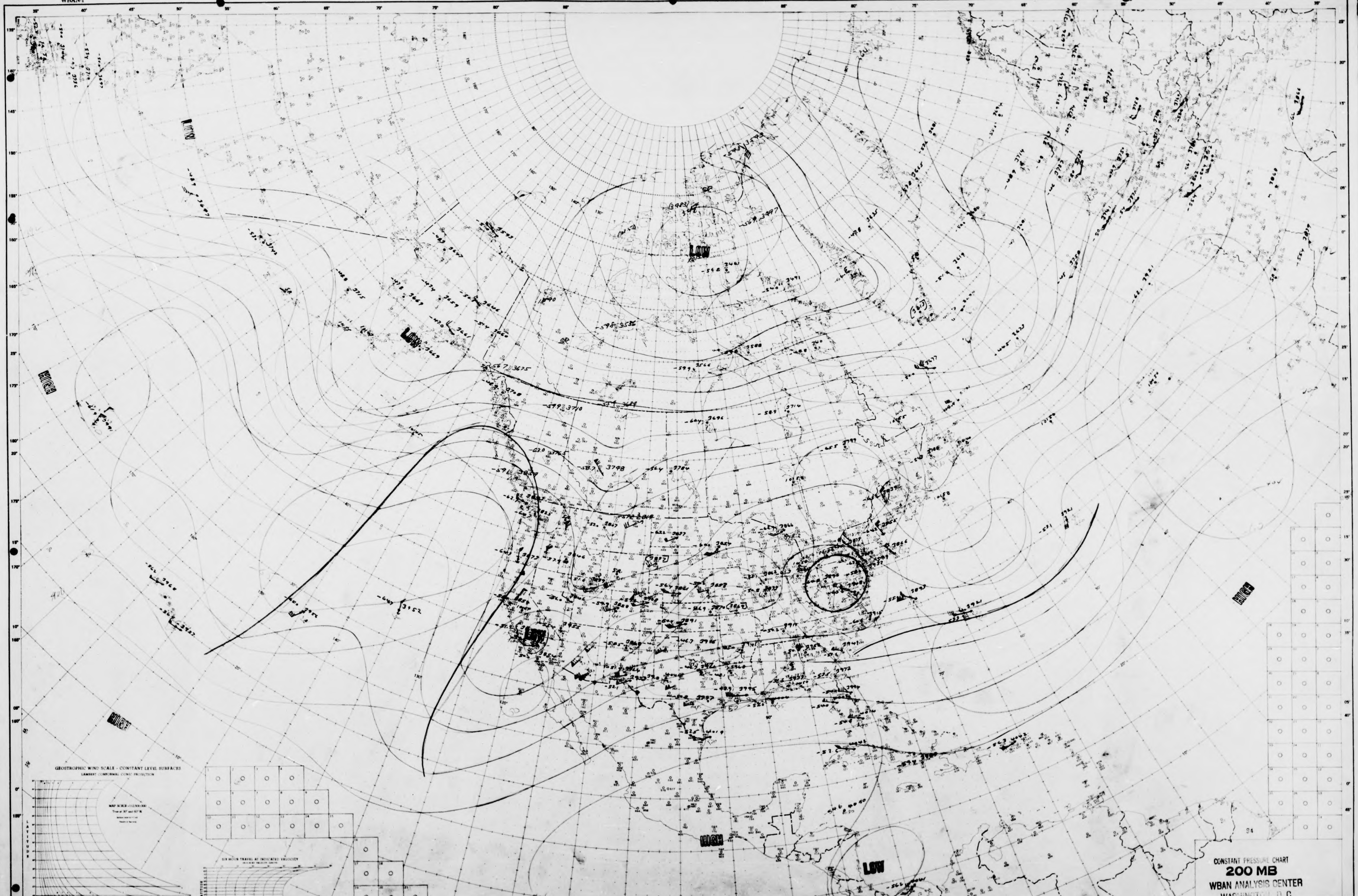

NORTH AMERICA
WBAN-1

# U.S.-WBAN-WEATHER PLOTTING CHART

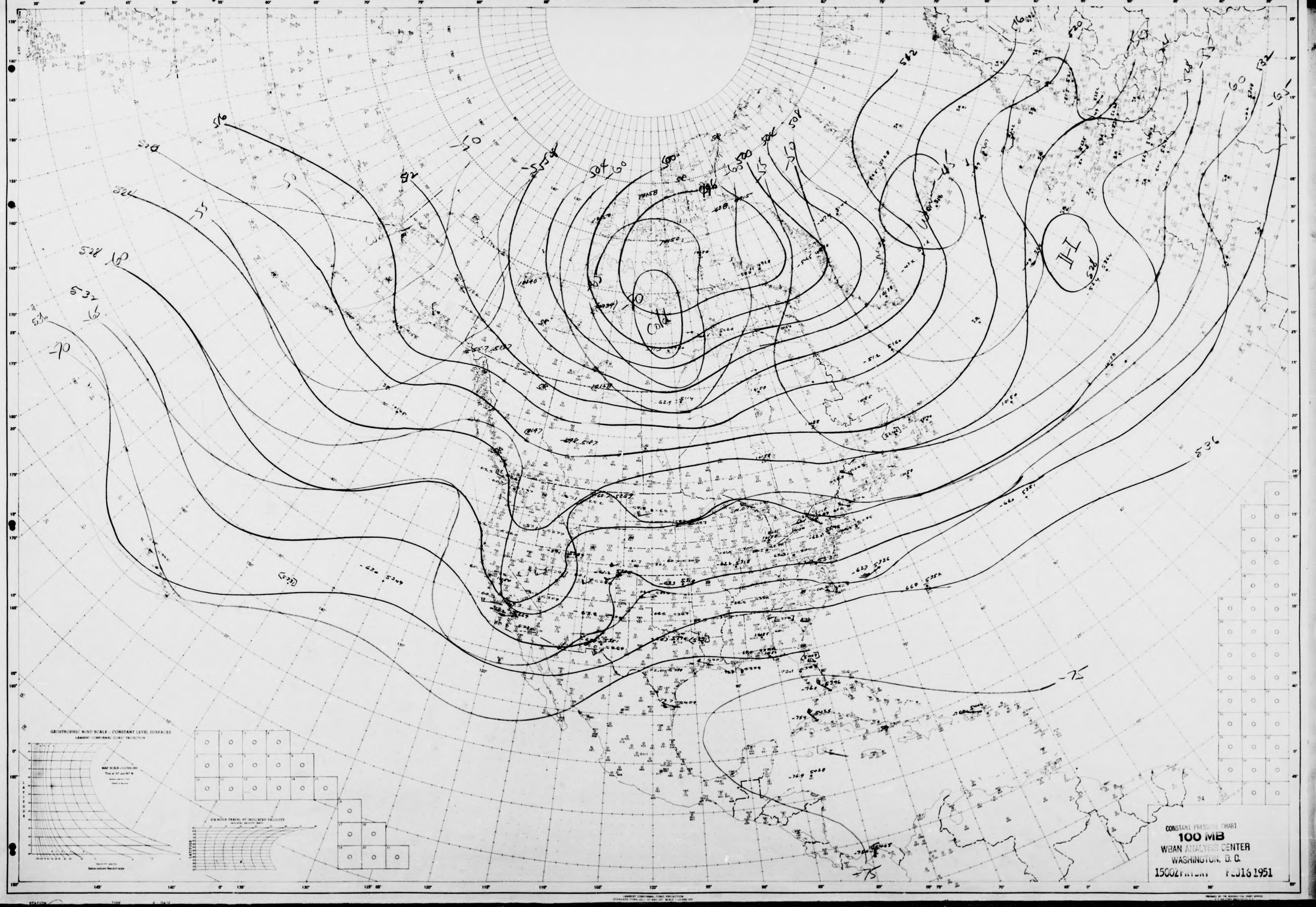

NORTH AMERICA
WBAN-1

# U.S.-WBAN-WEATHER PLOTTING CHART

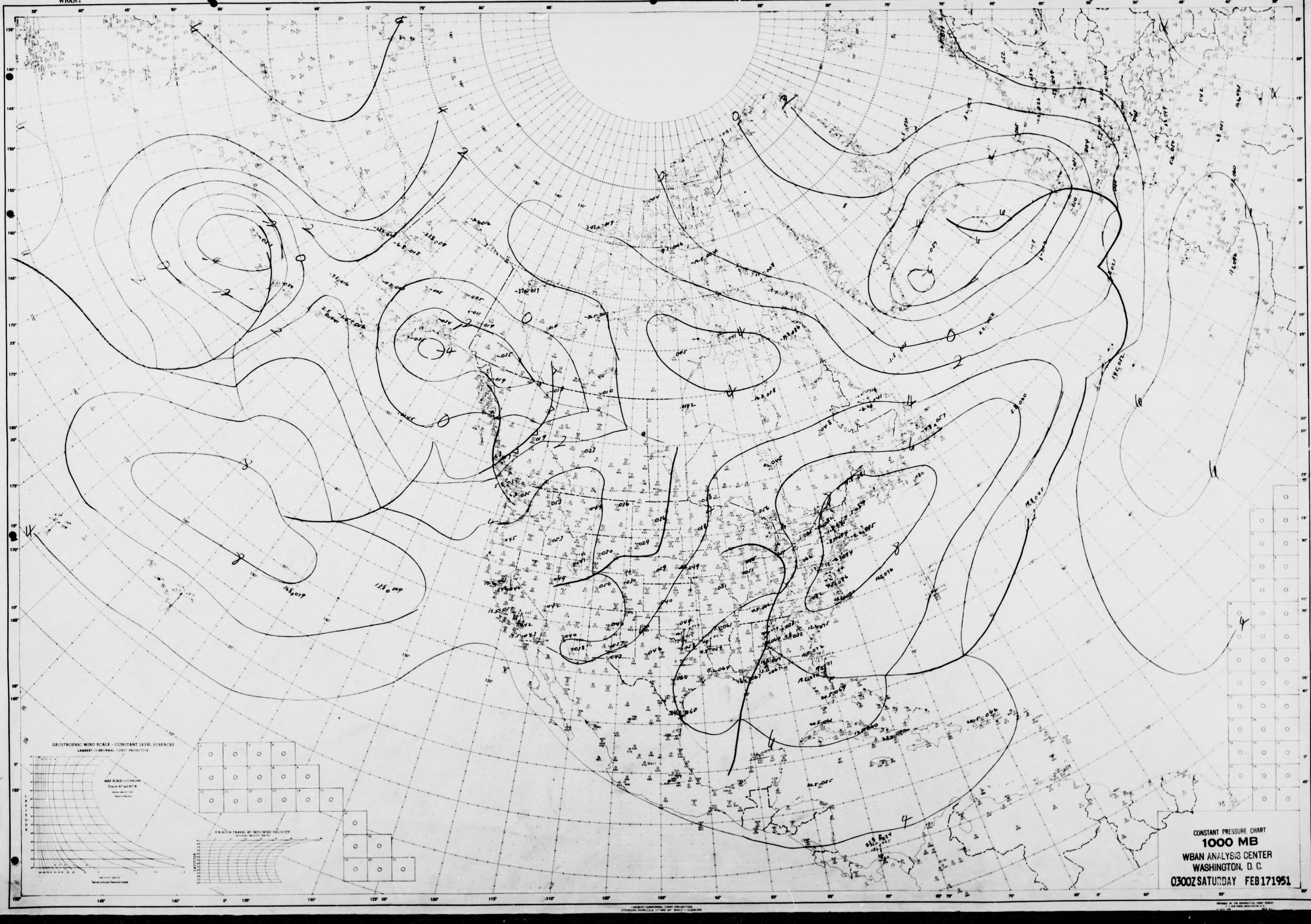

NORTH AMERICA
WBAN-1

# U.S.-WBAN-WEATHER PLOTTING CHART

NORTH AMERICA
WBAN-1
U.S.-WBAN-WEATHER PLOTTING CHART
HIGH
LOW
GEOSTROPHIC WIND SCALE - CONSTANT LEVEL SURFACES
LAMBERT CONFORMAL CONIC PROJECTION
CONSTANT PRESSURE CHART
700 MB
WBAN ANALYSIS CENTER
WASHINGTON, D. C.
0300Z SATURDAY FEB 17 1951

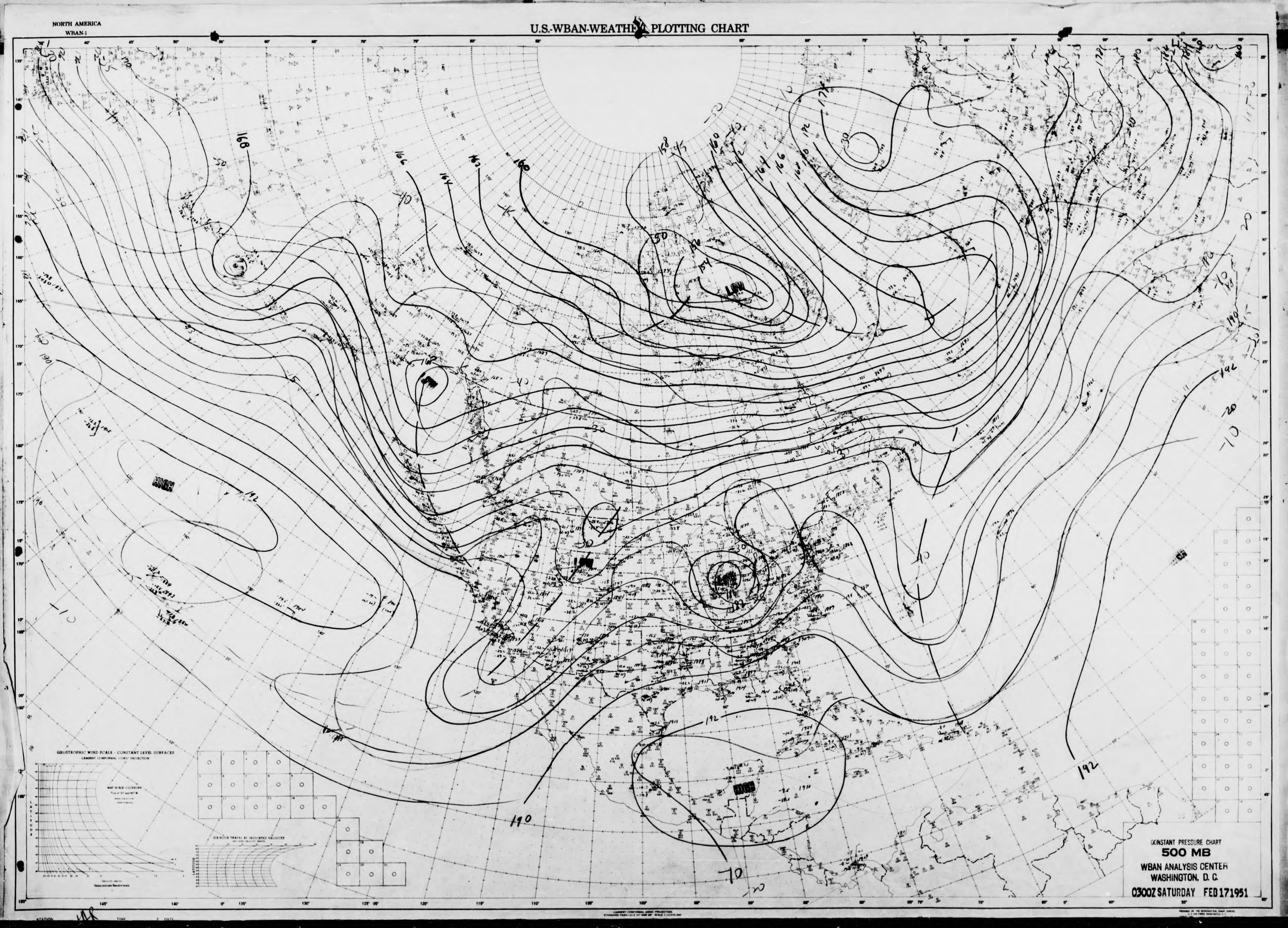
NORTH AMERICA
WBAN-1
U.S.-WBAN-WEATHER PLOTTING CHART
LOW
LOW
HIGH
HIGH
GEOSTROPHIC WIND SCALE - CONSTANT LEVEL SURFACES
CONSTANT PRESSURE CHART
500 MB
WBAN ANALYSIS CENTER
WASHINGTON, D. C.
0300Z SATURDAY FEB 17 1951

NORTH AMERICA
WBAN-1
U.S.-WBAN-WEAT
PLOTTING CHART
LOW
LOW
LOW
LOW
HIGH
GEOSTROPHIC WIND SCALE - CONSTANT LEVEL SURFACES
LAMBERT CONFORMAL CONIC PROJECTION
CONSTANT PRESSURE CHART
300 MB
WBAN ANALYSIS CENTER
WASHINGTON, D.C.
0300Z SATURDAY FEB 17 1951

NORTH AMERICA
WBAN-1

# U.S.-WBAN-WEATHER PLOTTING CHART

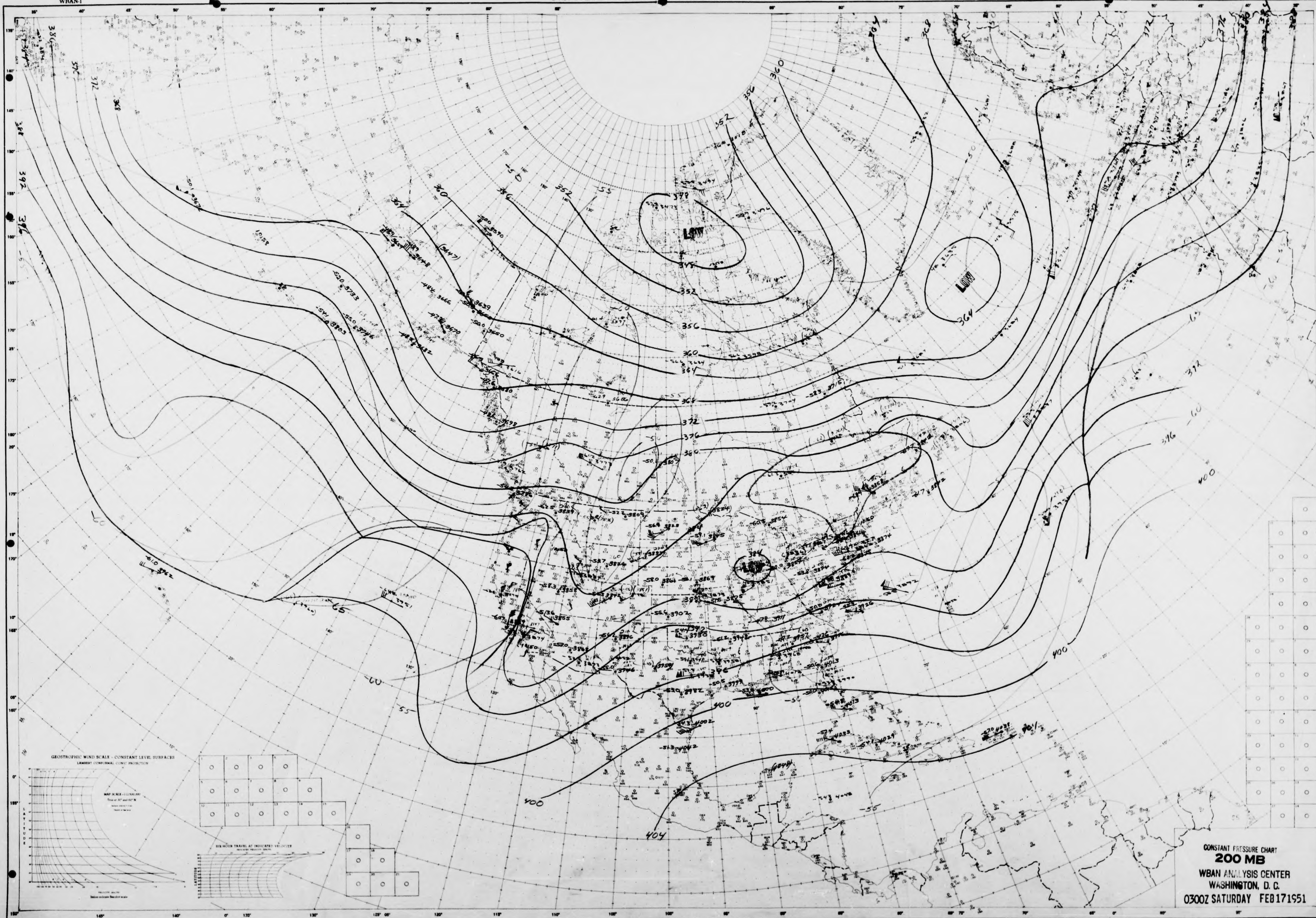

NORTH AMERICA
WBAN-1

# U.S.-WBAN-WEATHER PLOTTING CHART

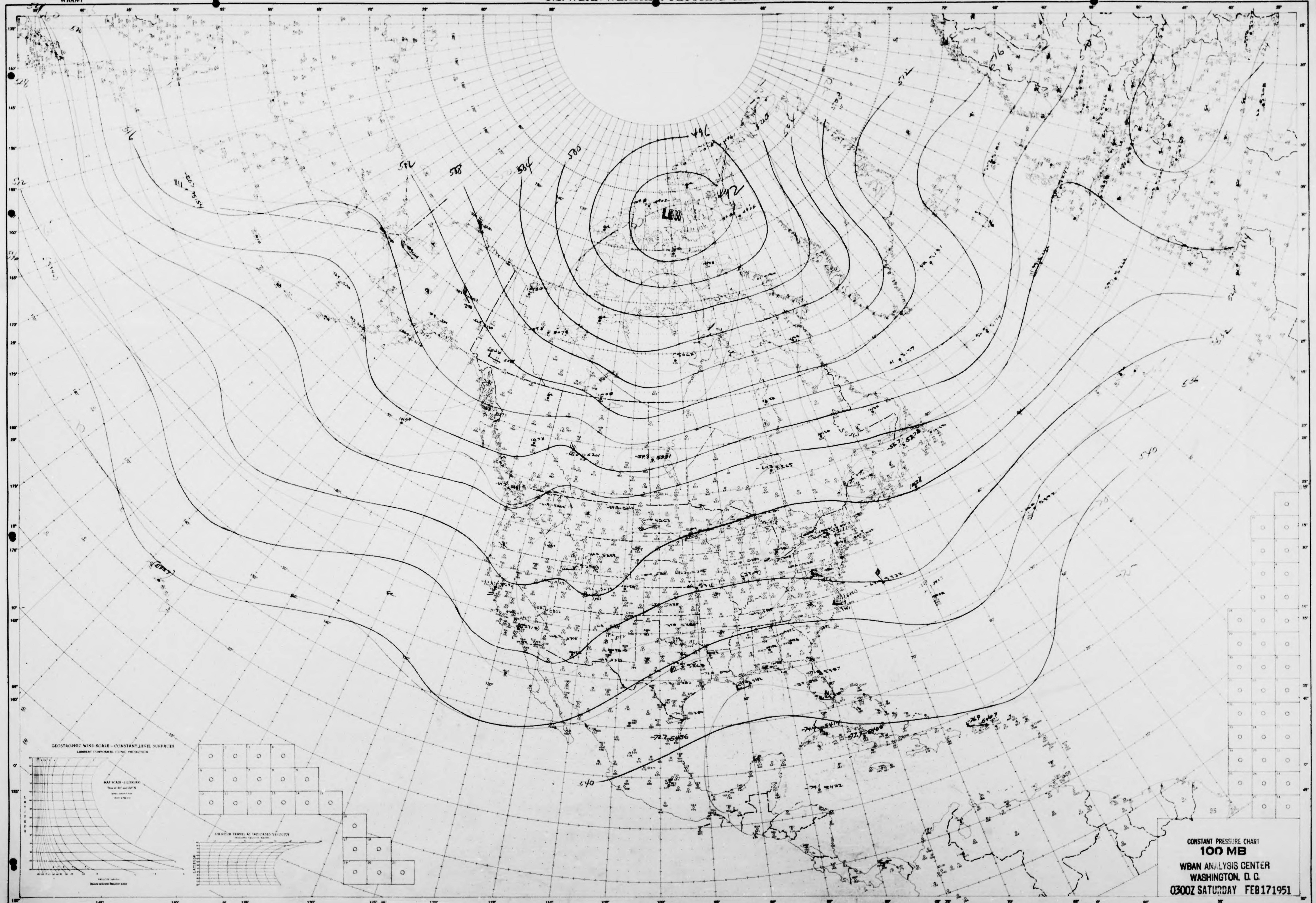


STATION TIME Z DATE

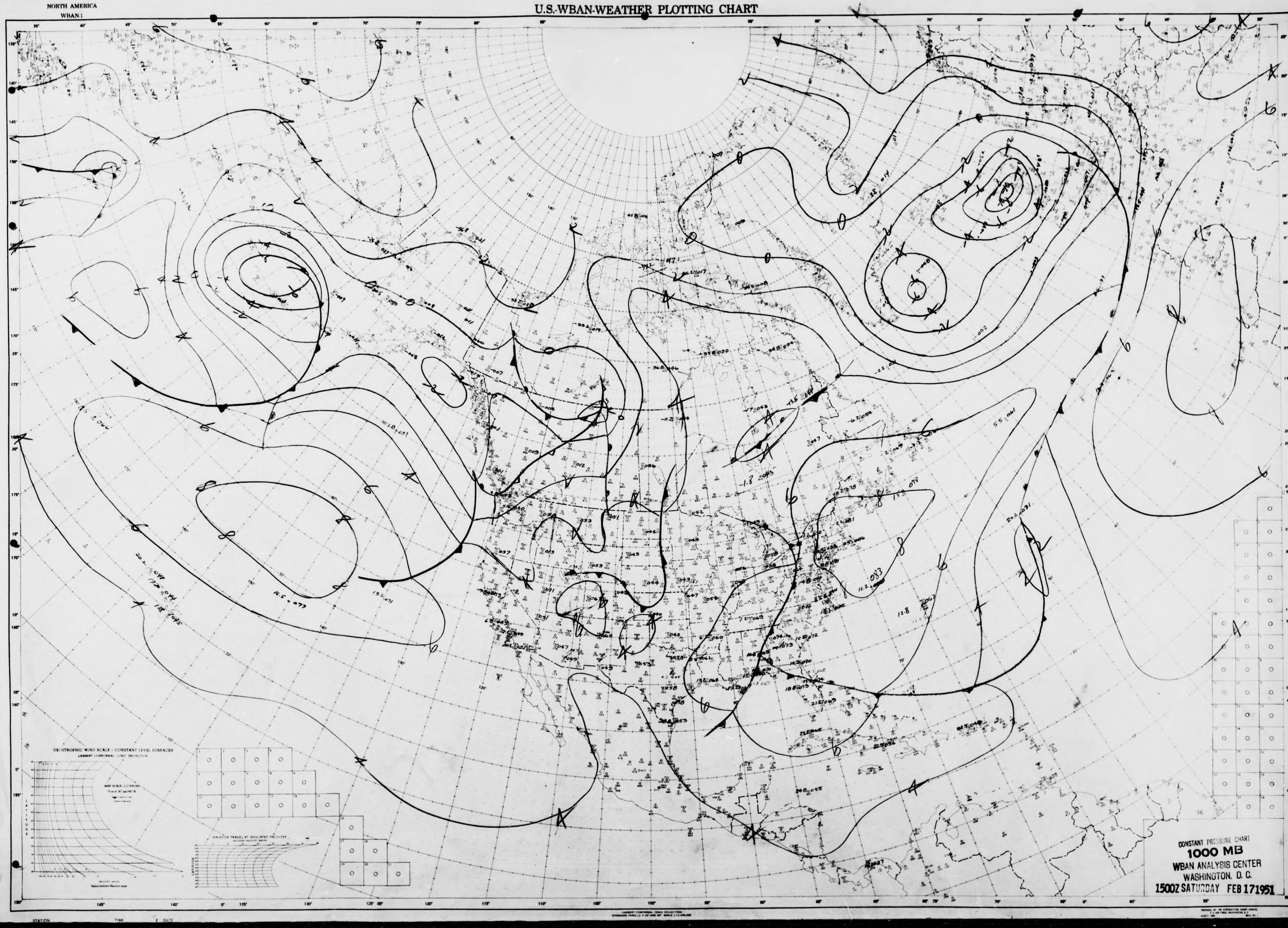

NORTH AMERICA
WBAN-1
U.S. WBAN-WEATHER PLOTTING CHART
GEOSTROPHIC WIND SCALE - CONSTANT LEVEL SURFACES
CONSTANT PRESSURE CHART
1000 MB
WBAN ANALYSIS CENTER
WASHINGTON, D. C.
1500Z SATURDAY FEB 17 1951

NORTH AMERICA
WBAN-1
U.S.-WBAN-WEATHER PLOTTING CHART
LOW
HIGH
GEOSTROPHIC WIND SCALE - CONSTANT LEVEL SURFACES
LAMBERT CONFORMAL CONIC PROJECTION
SIX HOUR TRAVEL AT INDICATED VELOCITY
CONSTANT PRESSURE CHART
850 MB
WBAN ANALYSIS CENTER
WASHINGTON, D. C.
1500Z SATURDAY FEB 17 1951
STATION
TIME
Z DATE

NORTH AMERICA
WBAN-1

# U.S.-WBAN-WEATHER PLOTTING CHART

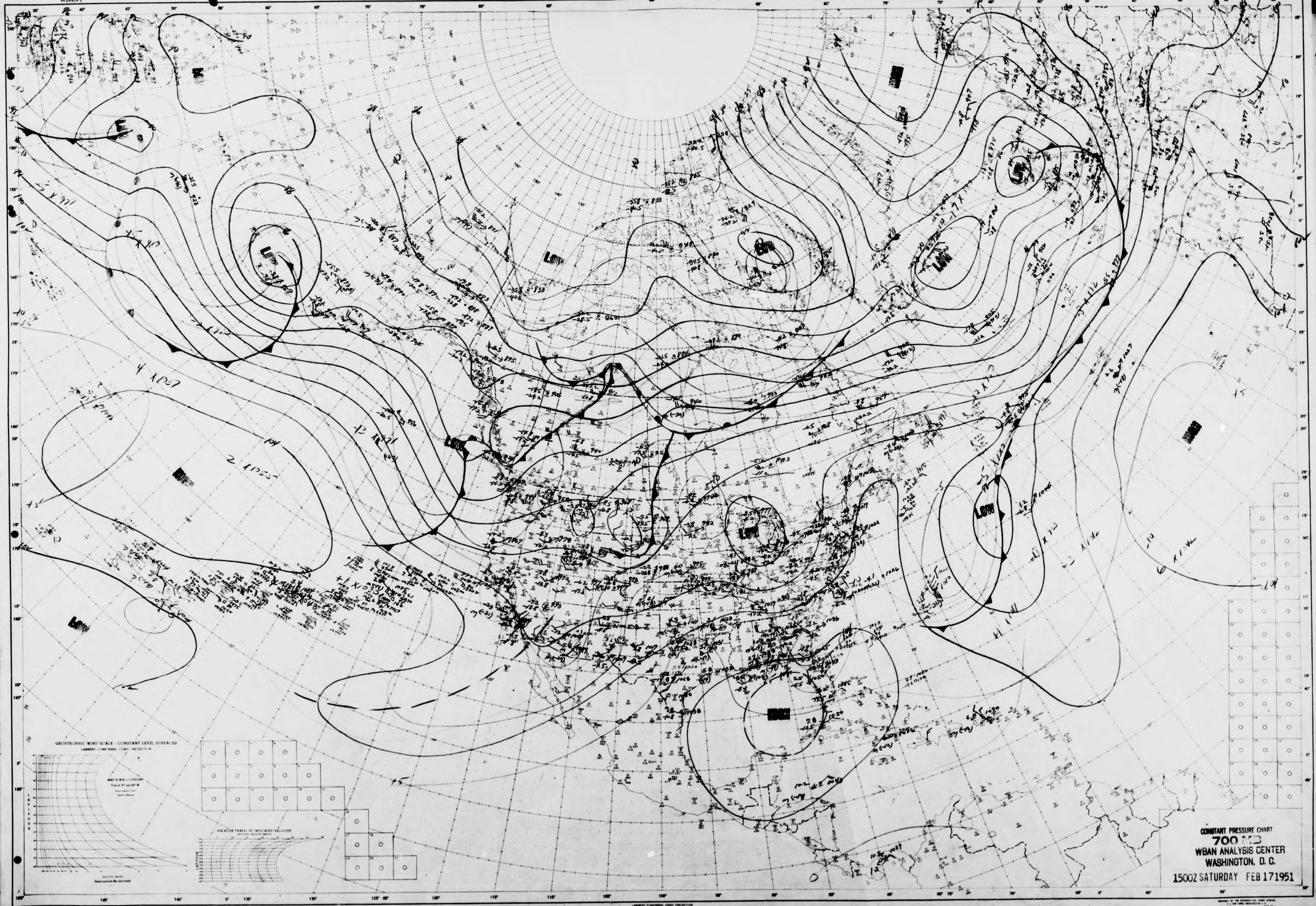

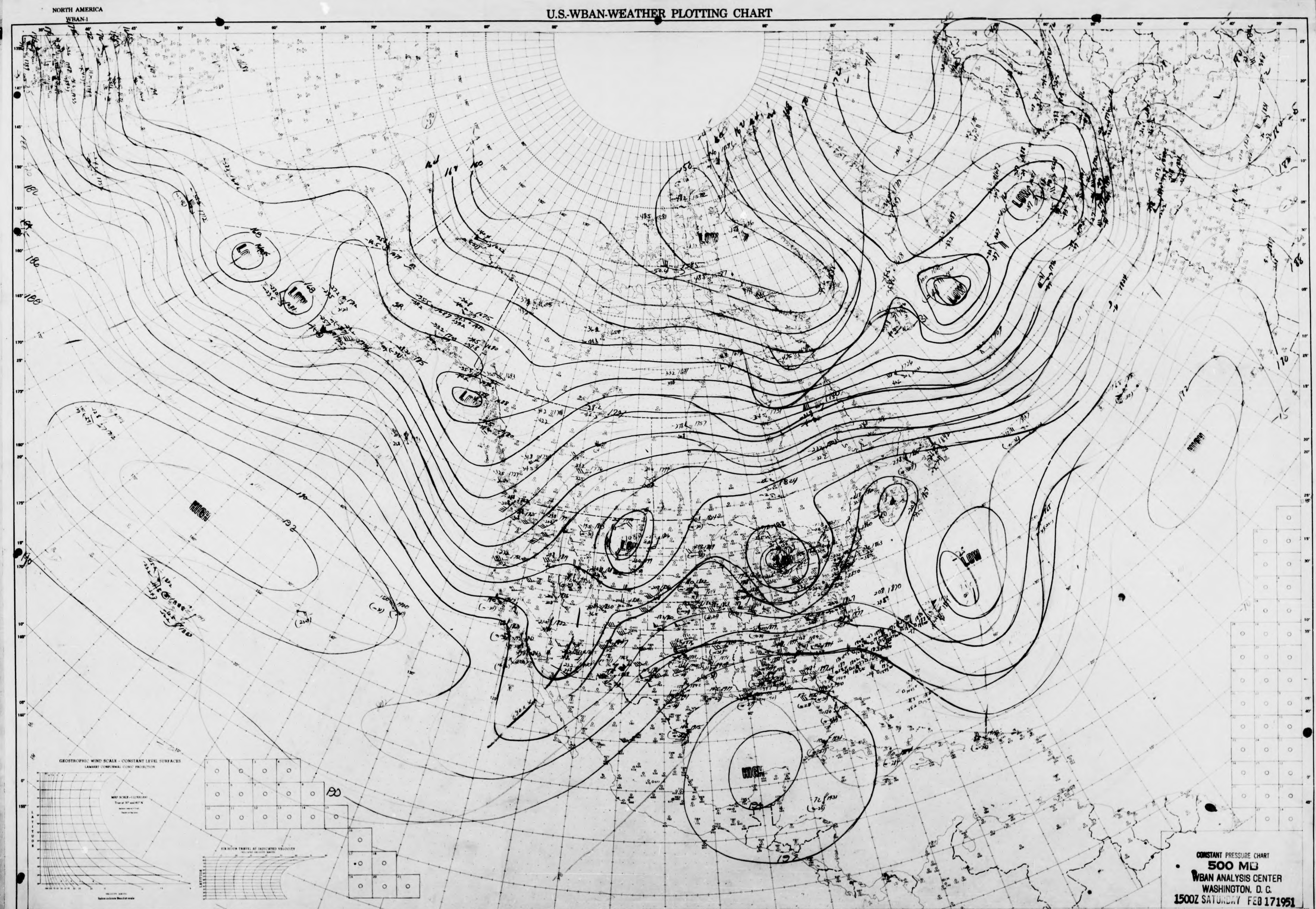
NORTH AMERICA
WBAN-1
U.S.-WBAN-WEATHER PLOTTING CHART
LOW
LOW
LOW
LOW
LOW
LOW
LOW
HIGH
HIGH
GEOSTROPHIC WIND SCALE - CONSTANT LEVEL SURFACES
LAMBERT CONFORMAL CONIC PROJECTION
CONSTANT PRESSURE CHART
500 MB
WBAN ANALYSIS CENTER
WASHINGTON, D. C.
1500Z SATURDAY FEB 17 1951

NORTH AMERICA
WBAN-1
U.S.-WBAN-WEATHER PLOTTING CHART
LOW
GEOSTROPHIC WIND SCALE - CONSTANT LEVEL SURFACES
LAMBERT CONFORMAL CONIC PROJECTION
CONSTANT PRESSURE CHART
300 MB
WBAN ANALYSIS CENTER
WASHINGTON, D. C.
1500Z SATURDAY FEB 17 1951

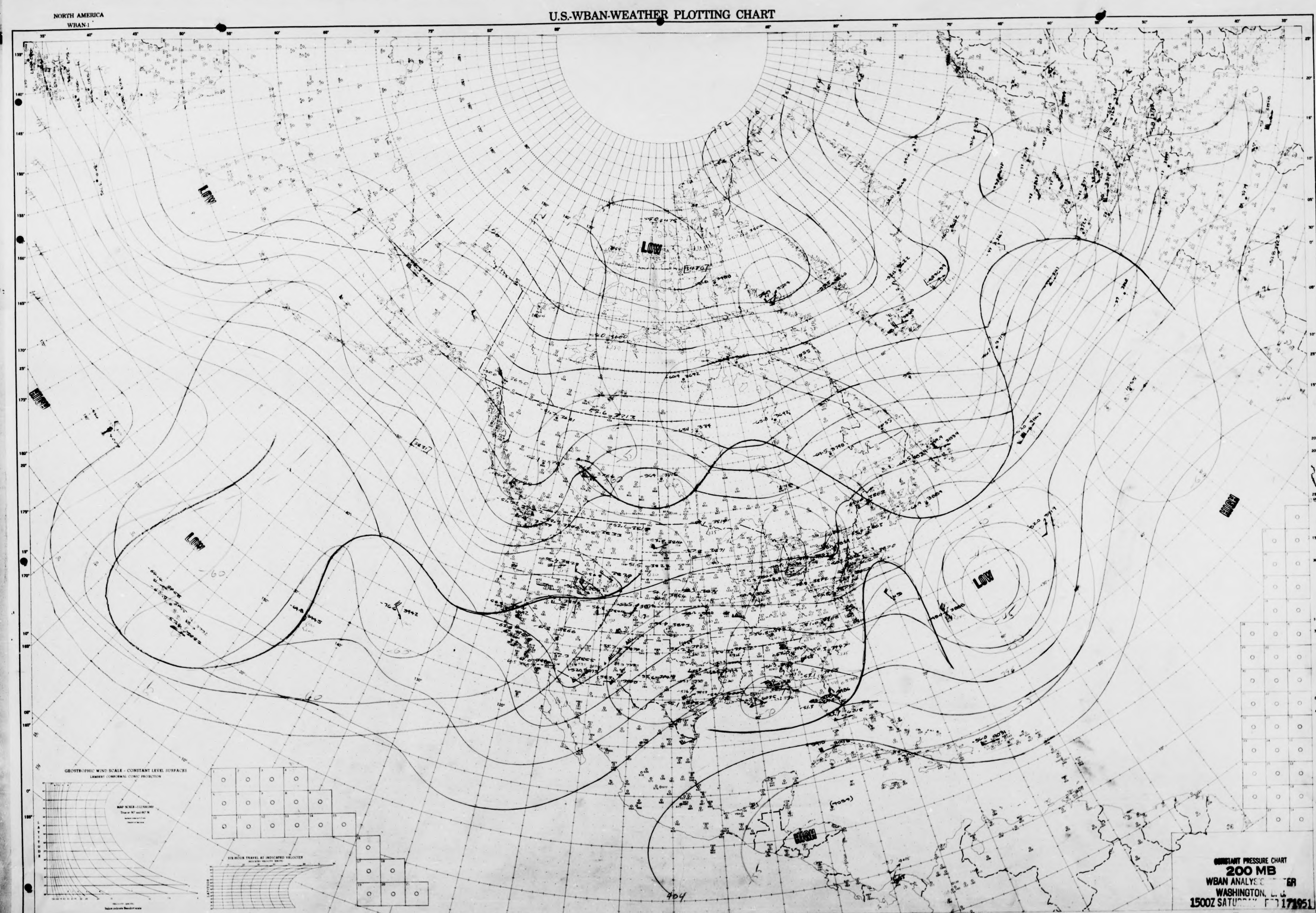
NORTH AMERICA
WBAN-1
U.S.-WBAN-WEATHER PLOTTING CHART
LOW
LOW
LOW
LOW
HIGH
HIGH
HIGH
GEOSTROPHIC WIND SCALE - CONSTANT LEVEL SURFACES
LAMBERT CONFORMAL CONIC PROJECTION
SIX HOUR TRAVEL AT INDICATED VELOCITY
PRESSURE CHART
200 MB
WBAN ANALYS
WASHINGTON,
1500Z SATU
171951

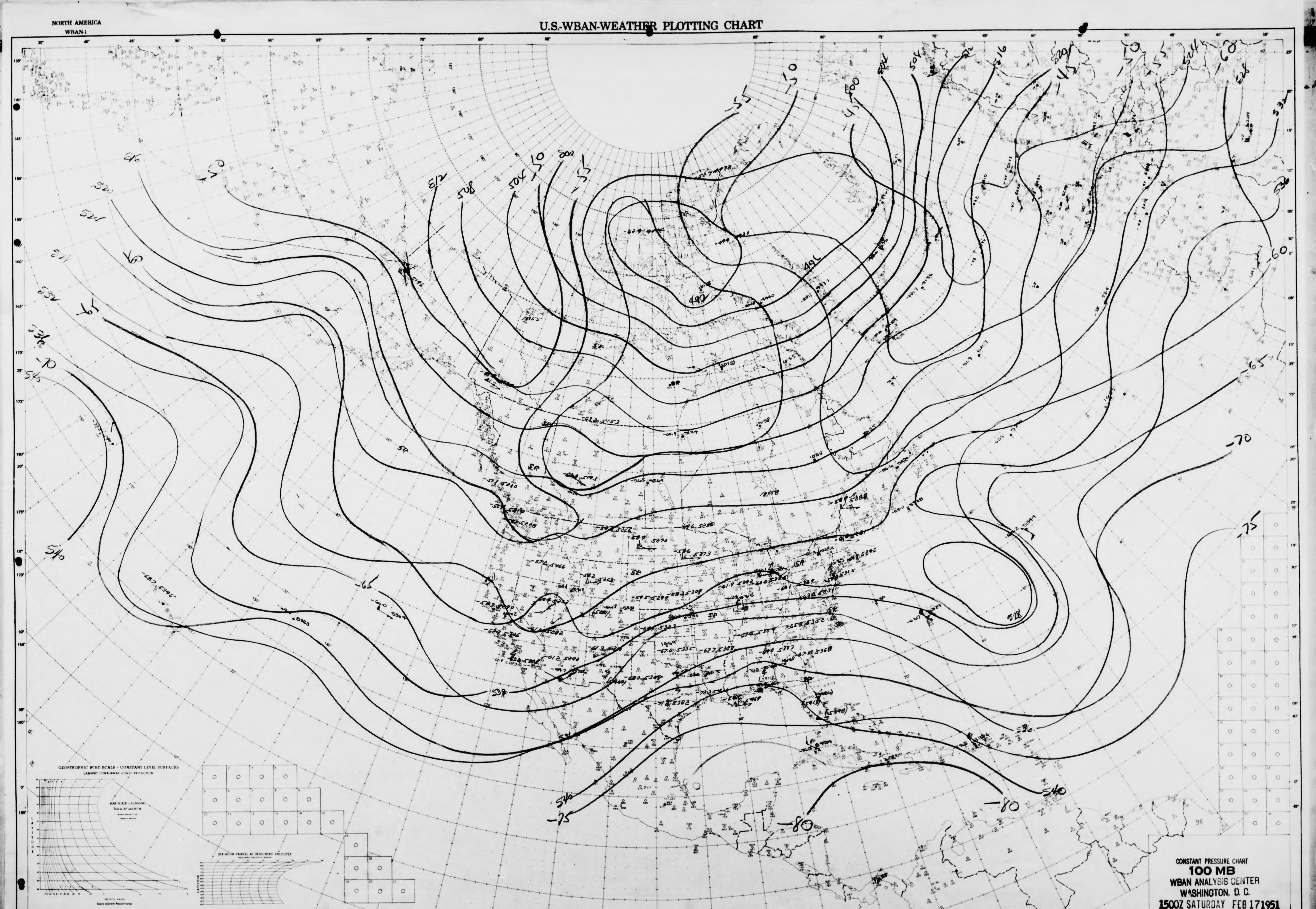
NORTH AMERICA
WBAN-1
U.S.-WBAN-WEATHER PLOTTING CHART
GEOSTROPHIC WIND SCALE - CONSTANT LEVEL SURFACES
CONSTANT PRESSURE CHART
100 MB
WBAN ANALYSIS CENTER
WASHINGTON, D. C.
1500Z SATURDAY FEB 17 1951

NORTH AMERICA
WBAN-1

# U.S.-WBAN-WEATHER PLOTTING CHART

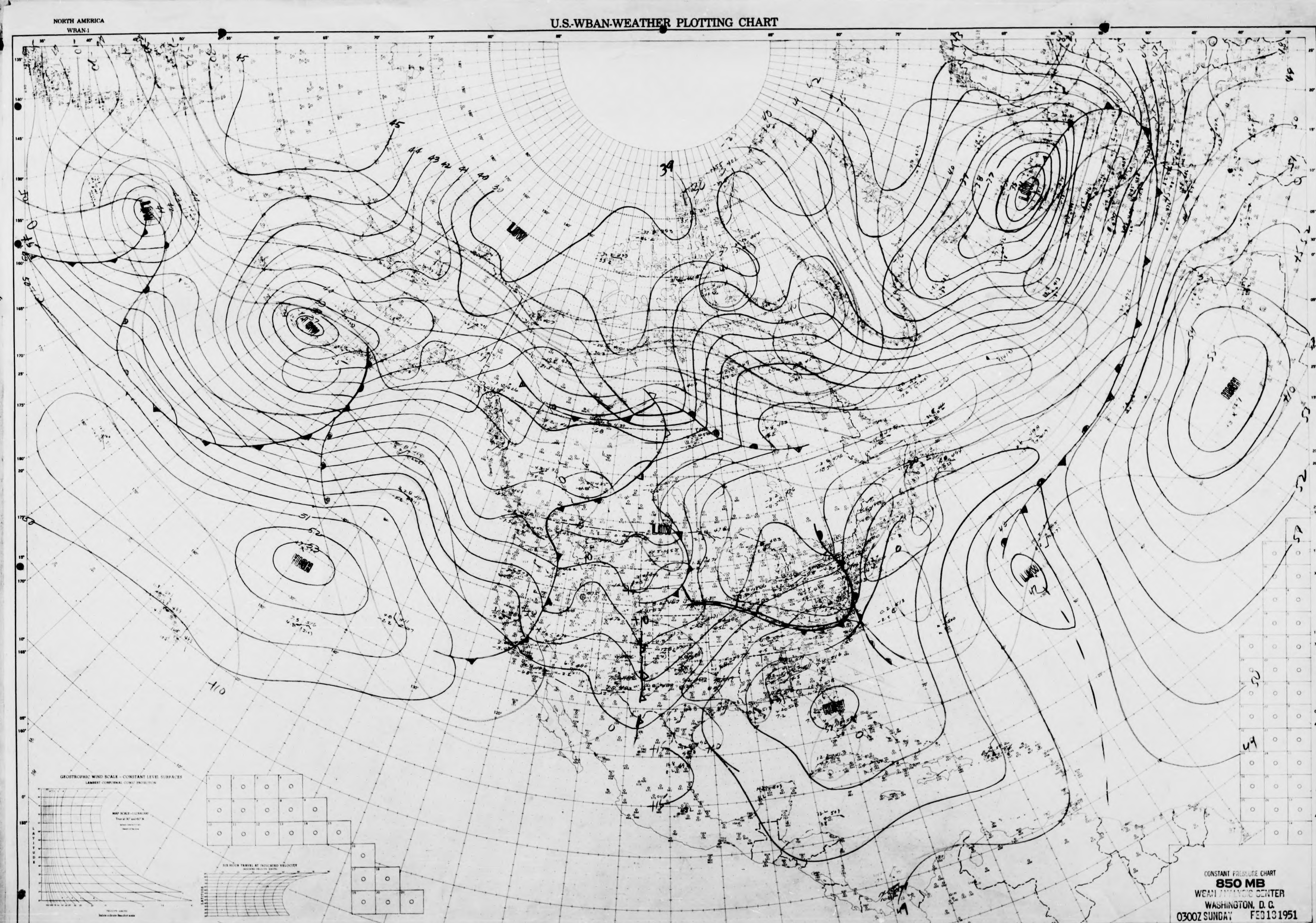
NORTH AMERICA
WBAN-1
U.S.-WBAN-WEATHER PLOTTING CHART
LOW
HIGH
CONSTANT PRESSURE CHART
850 MB
WBAN CENTER
WASHINGTON, D. C.
0300Z SUNDAY FEB 18 1951

NORTH AMERICA
WBAN-1

U.S.-WBAN-WEATHER PLOTTING CHART

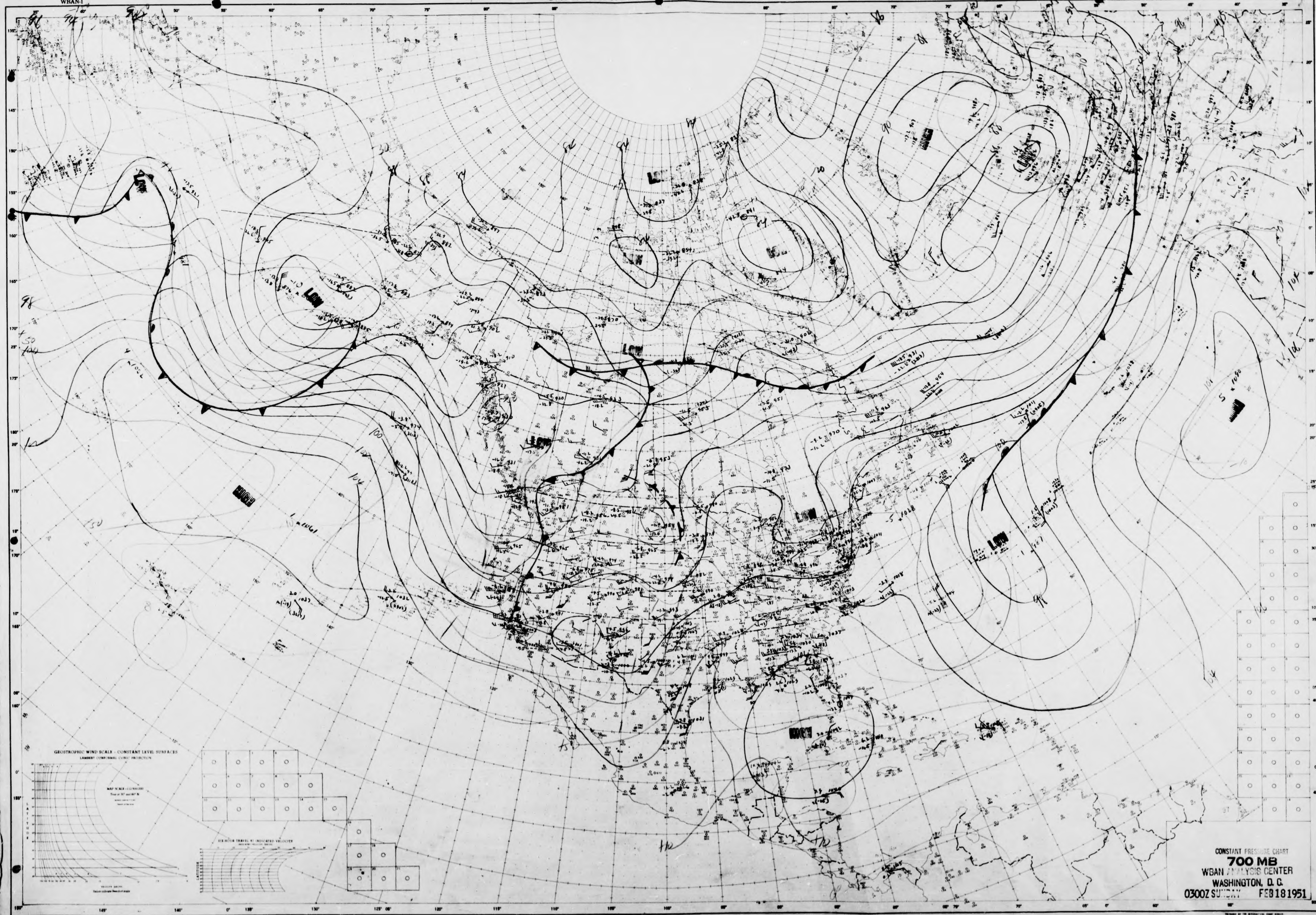

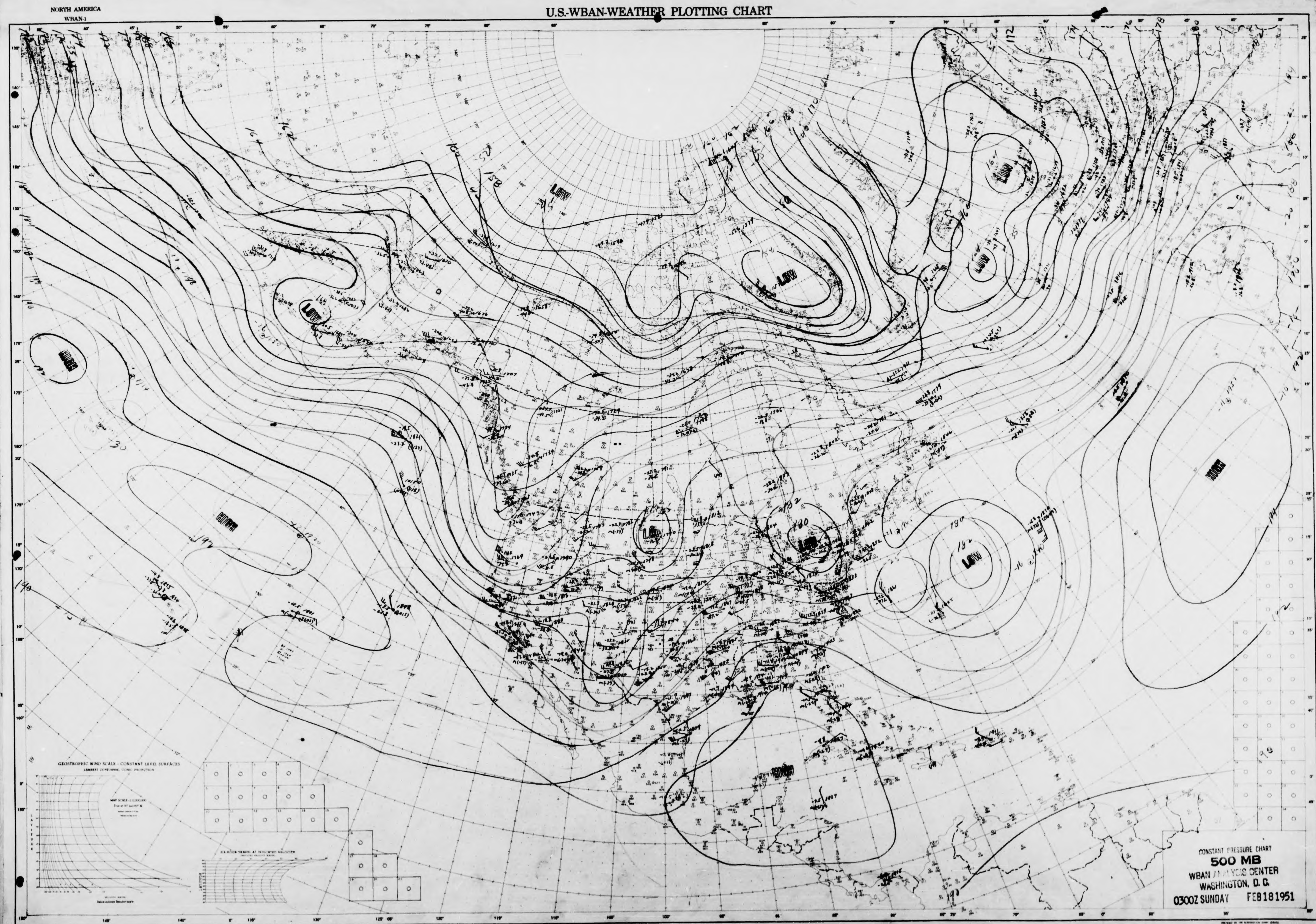
NORTH AMERICA
WBAN-1
U.S.-WBAN-WEATHER PLOTTING CHART
LOW
LOW
LOW
LOW
LOW
LOW
LOW
LOW
HIGH
HIGH
HIGH
HIGH
GEOSTROPHIC WIND SCALE - CONSTANT LEVEL SURFACES
CONSTANT PRESSURE CHART
500 MB
WBAN ANALYSIS CENTER
WASHINGTON, D. C.
0300Z SUNDAY FEB 18 1951

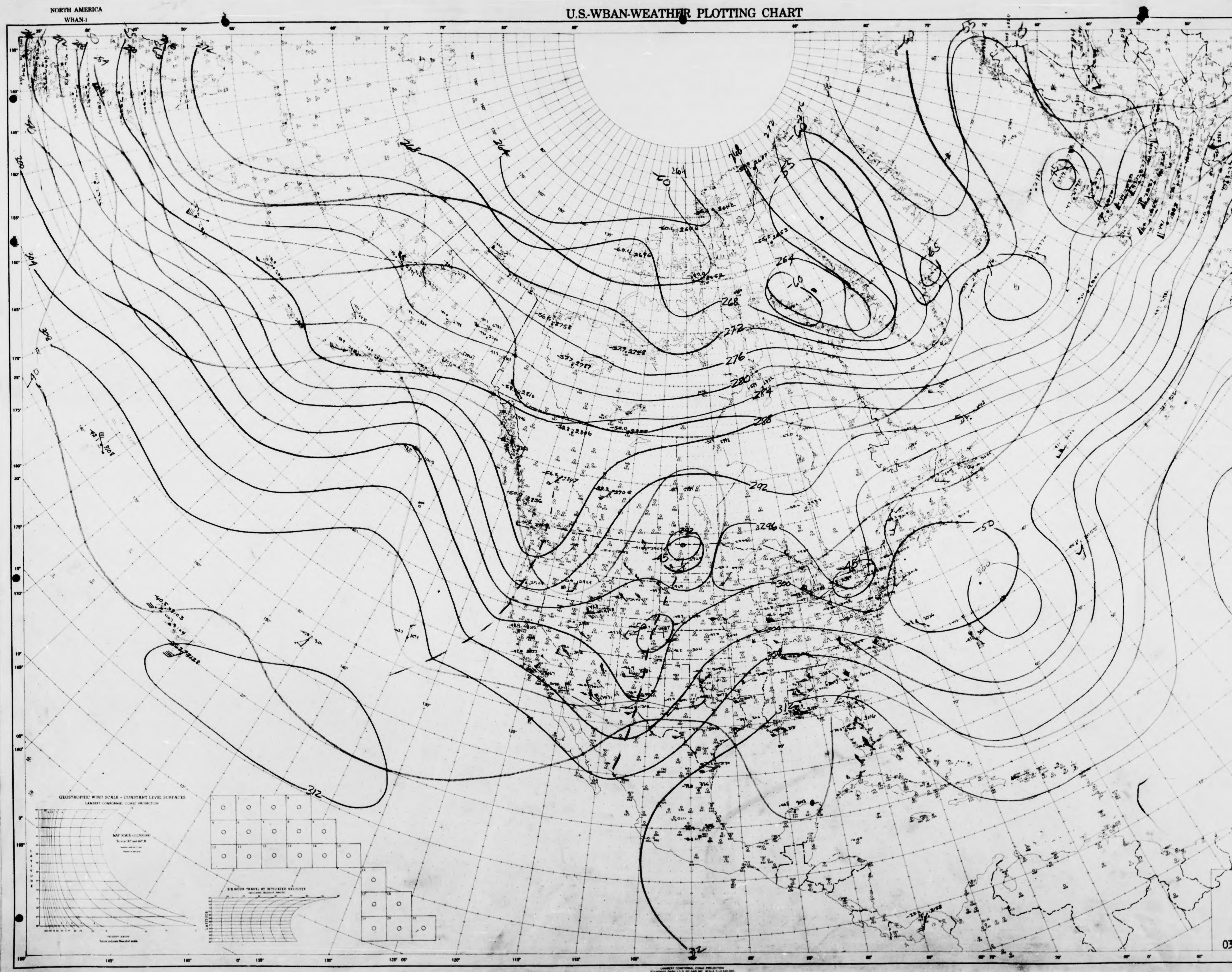

NORTH AMERICA
WBAN-1
U.S.-WBAN-WEATHER PLOTTING CHART
GEOSTROPHIC WIND SCALE - CONSTANT LEVEL SURFACES
SIX HOUR TRAVEL AT INDICATED VELOCITY
LAMBERT CONFORMAL CONIC PROJECTION
WBAN ANALYSIS CENTER
WASHINGTON, D. C.
CONSTANT PRESSURE CHART
300 MB
0300Z SUNDAY FEB181951

NORTH AMERICA
WBAN-1

# U.S.-WBAN-WEATHER PLOTTING CHART

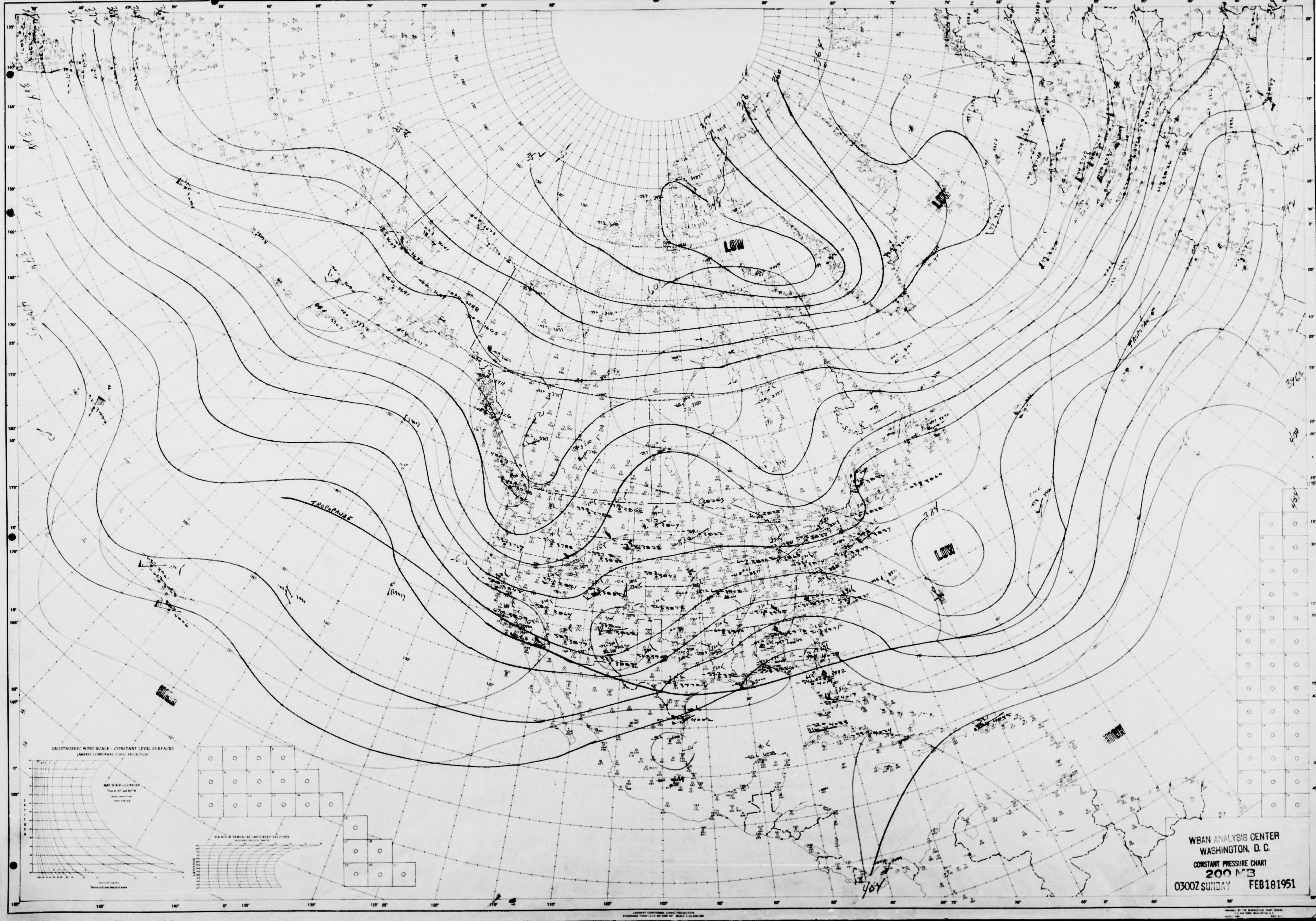

NORTH AMERICA
WBAN-1

# U.S.-WBAN-WEATHER PLOTTING CHART

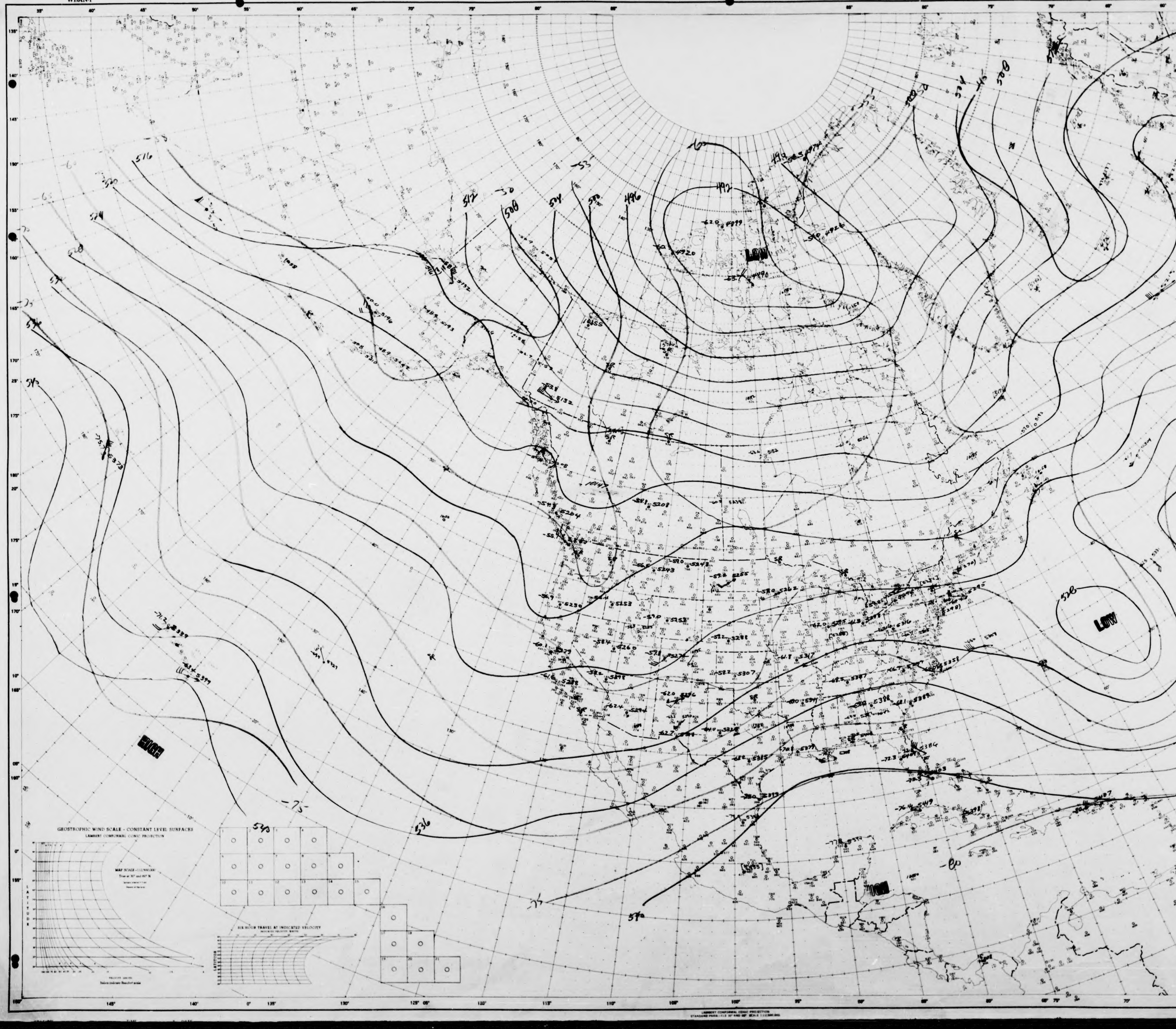

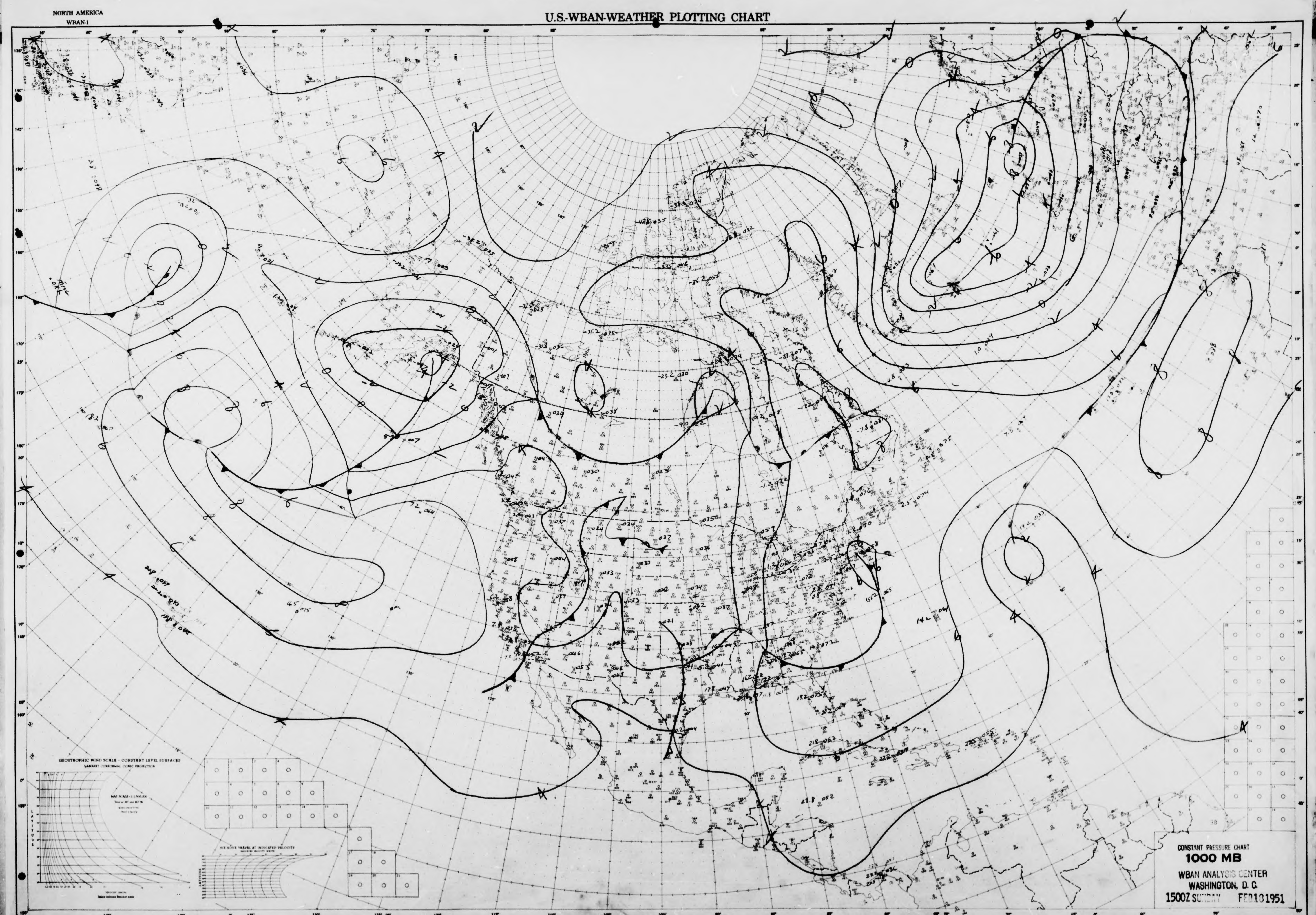

NORTH AMERICA
WBAN-1
U.S.-WBAN-WEATHER PLOTTING CHART
GEOGRAPHIC WIND SCALE - CONSTANT LEVEL SURFACES
CONSTANT PRESSURE CHART
1000 MB
WBAN ANALYSIS CENTER
WASHINGTON, D. C.
1500Z SUNDAY FEB 18 1951

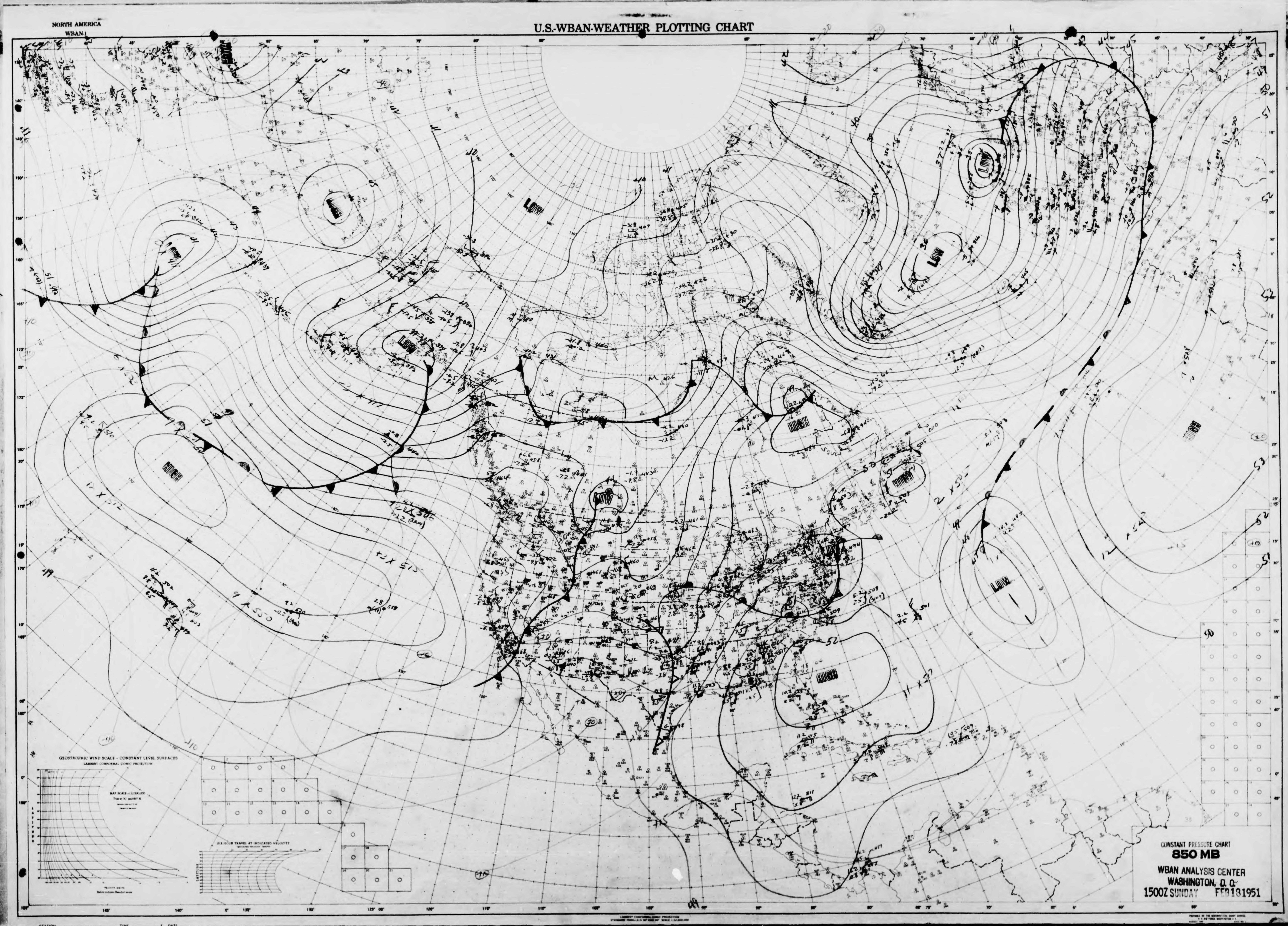
NORTH AMERICA
WBAN-1
U.S.-WBAN-WEATHER PLOTTING CHART
HIGH
LOW
GEOSTROPHIC WIND SCALE - CONSTANT LEVEL SURFACES
CONSTANT PRESSURE CHART
850 MB
WBAN ANALYSIS CENTER
WASHINGTON, D.C.
1500Z SUNDAY FEB 18 1951

STATION TIME DATE

NORTH AMERICA
WBAN-1

# U.S.-WBAN-WEATHER PLOTTING CHART

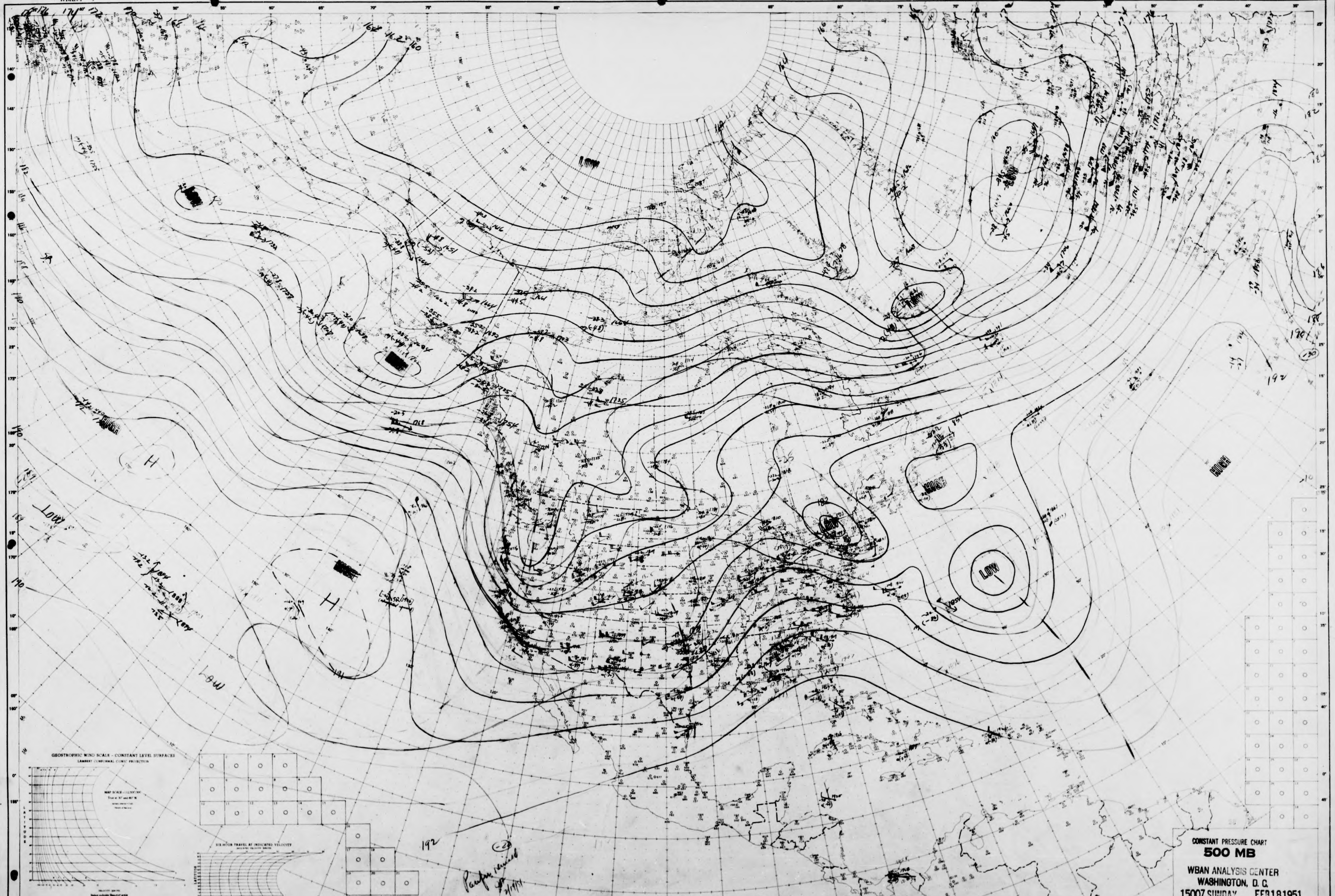

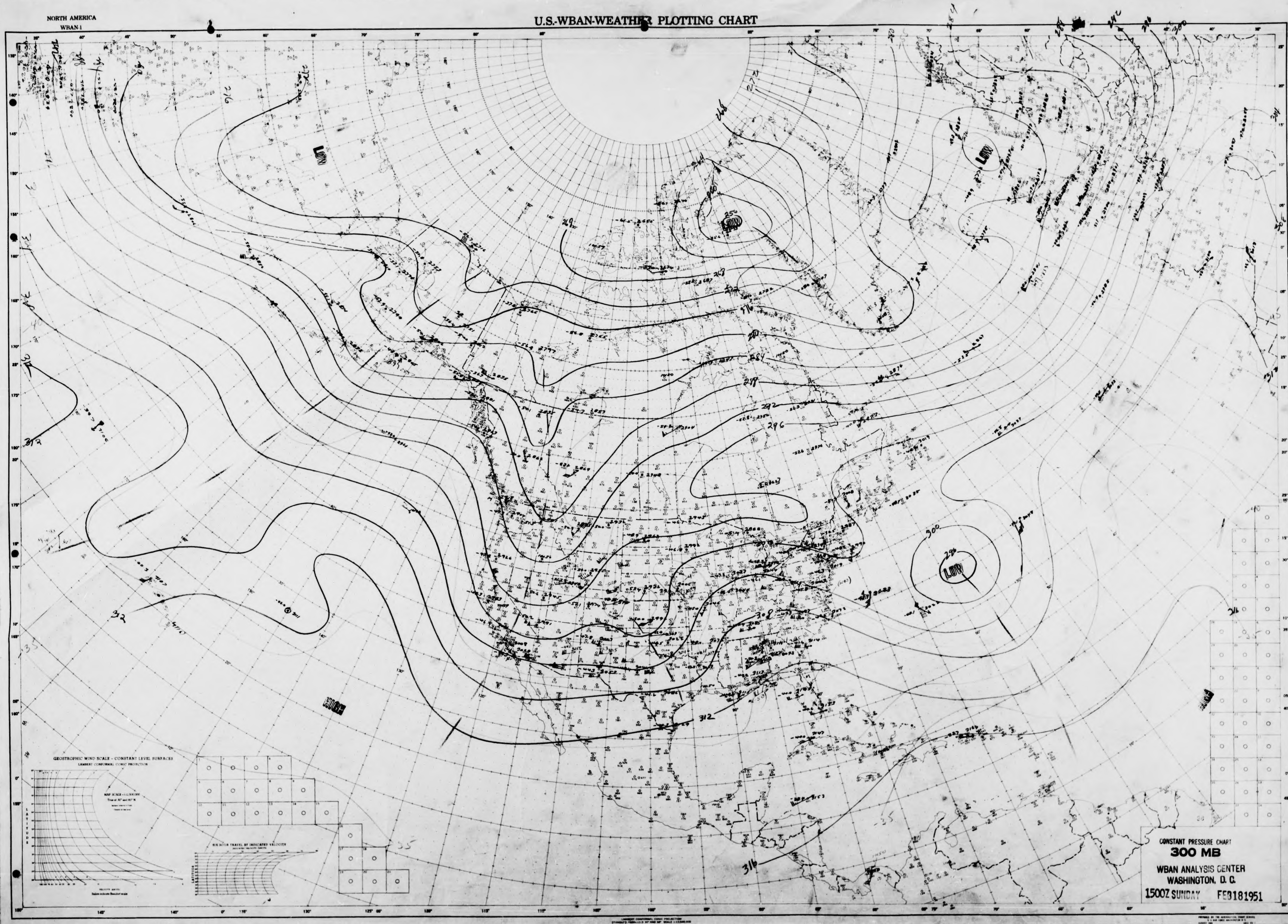
NORTH AMERICA
WBAN-1
U.S.-WBAN-WEATHER PLOTTING CHART
LOW
LOW
LOW
LOW
HIGH
GEOSTROPHIC WIND SCALE - CONSTANT LEVEL SURFACES
LAMBERT CONFORMAL CONIC PROJECTION
CONSTANT PRESSURE CHART
300 MB
WBAN ANALYSIS CENTER
WASHINGTON, D. C.
1500Z SUNDAY FEB181951

NORTH AMERICA
WBAN-1

# U.S.-WBAN-WEATHER PLOTTING CHART

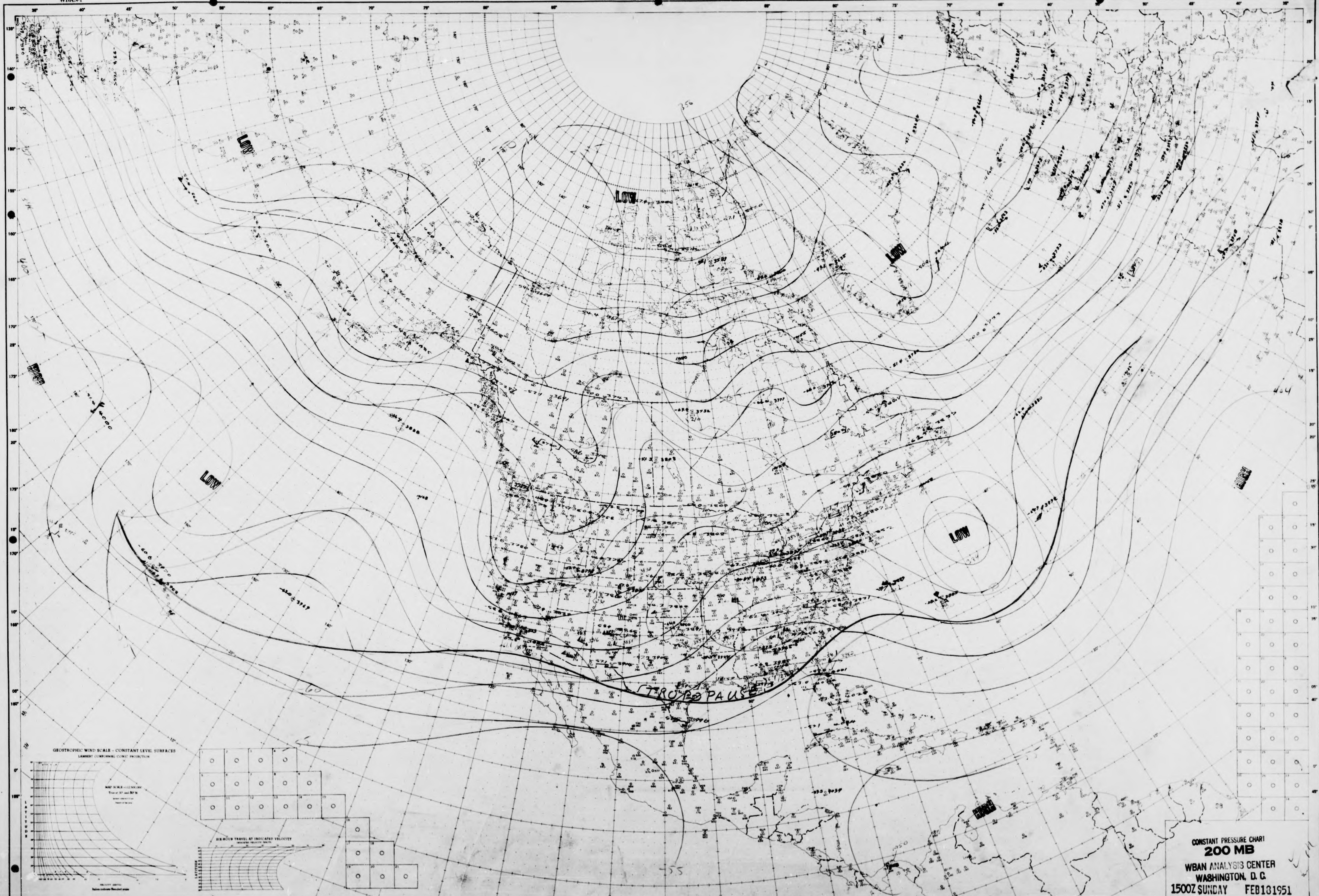

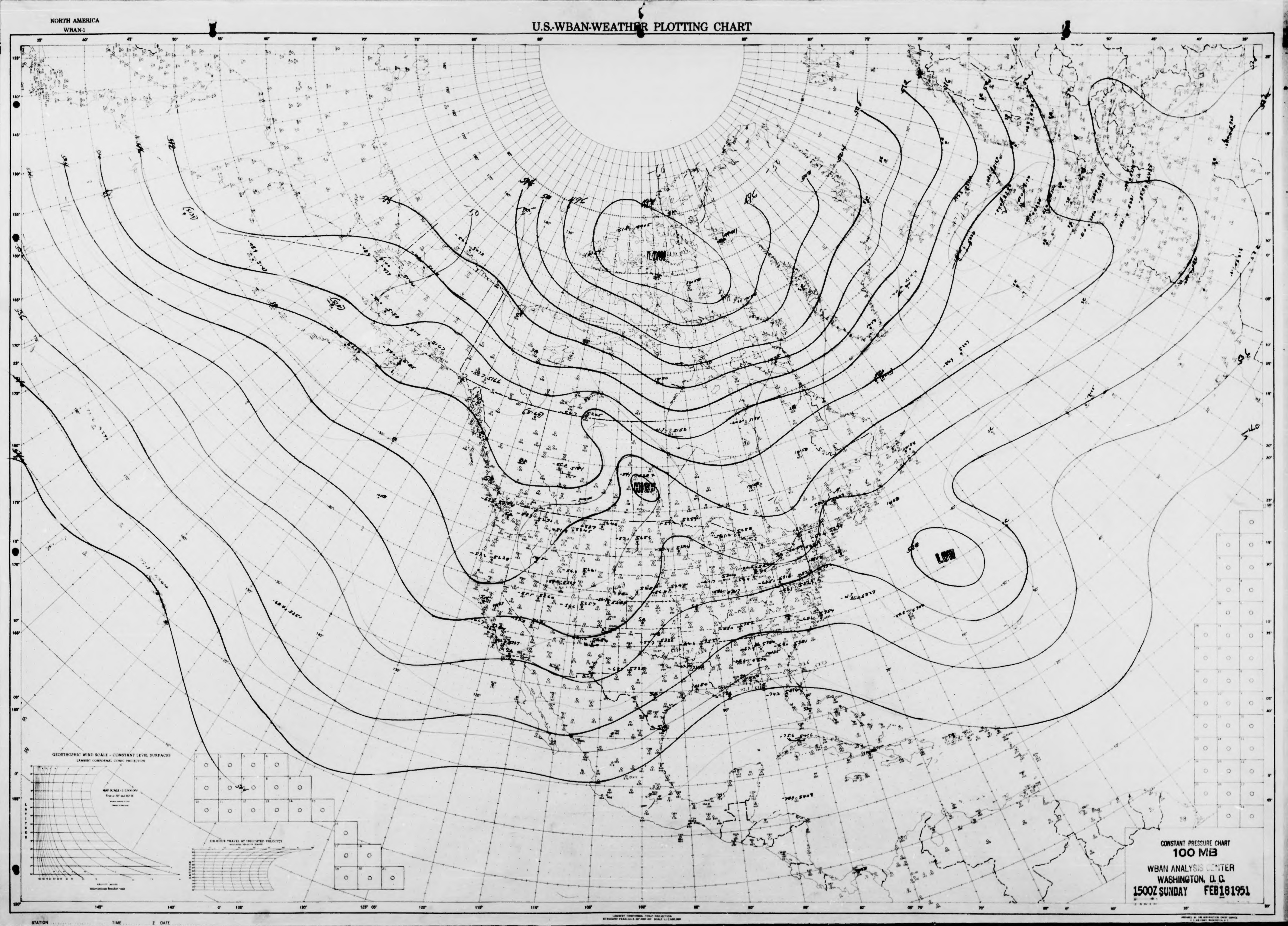
NORTH AMERICA
WBAN-1
U.S.-WBAN-WEATHER PLOTTING CHART
LOW
HIGH
LOW
GEOSTROPHIC WIND SCALE - CONSTANT LEVEL SURFACES
LAMBERT CONFORMAL CONIC PROJECTION
CONSTANT PRESSURE CHART
100 MB
WBAN ANALYSIS CENTER
WASHINGTON, D. C.
1500Z SUNDAY FEB 18 1951
STATION
TIME
Z
DATE

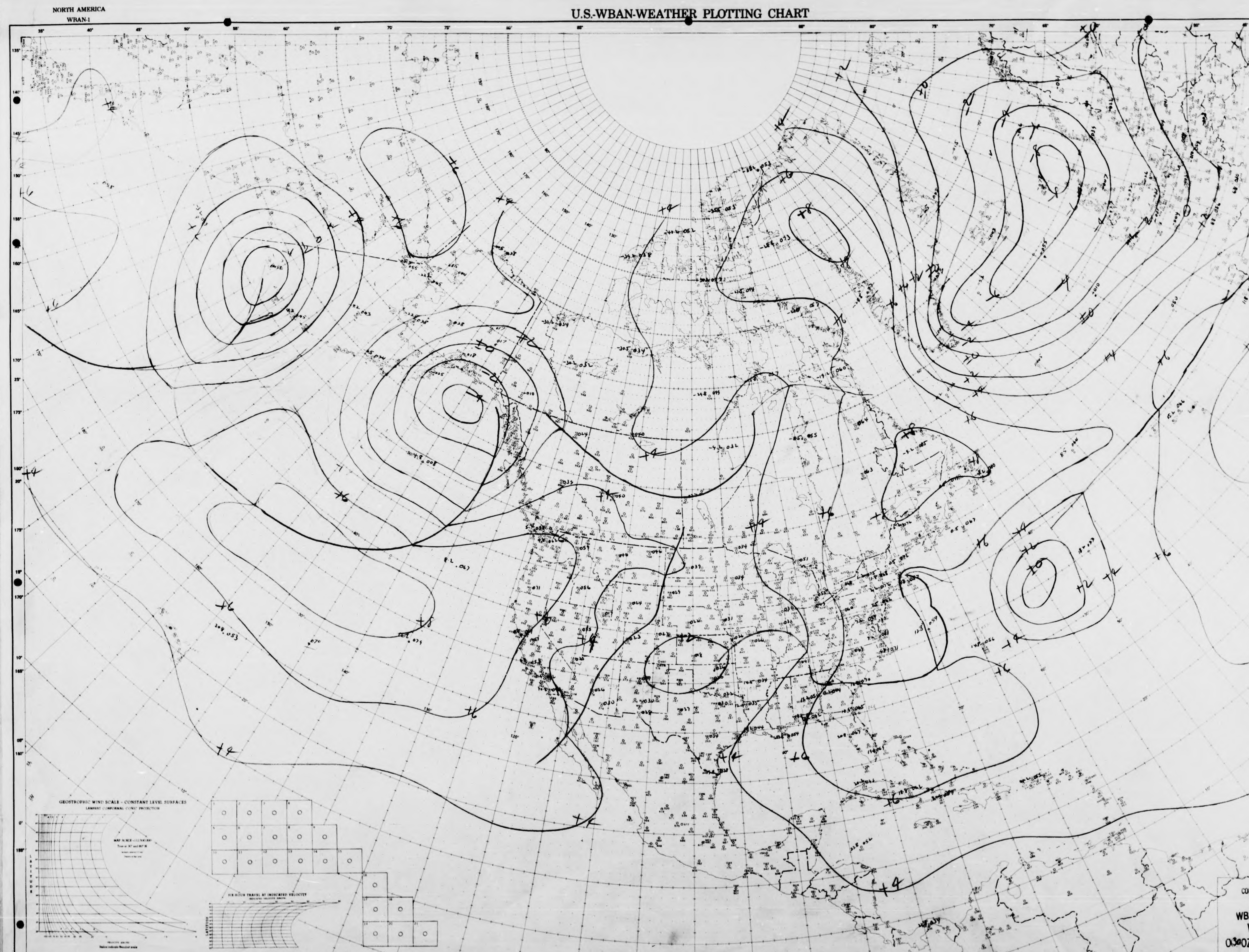
NORTH AMERICA
WBAN-1
U.S.-WBAN-WEATHER PLOTTING CHART
GEOSTROPHIC WIND SCALE - CONSTANT LEVEL SURFACES
LAMBERT CONFORMAL CONIC PROJECTION
CONSTANT PRESSURE CHART
1000 MB
WBAN ANALYSIS CENTER
WASHINGTON, D. C.
0330Z MONDAY FEB191951

NORTH AMERICA
WBAN-1

# U.S.-WBAN-WEATHER PLOTTING CHART

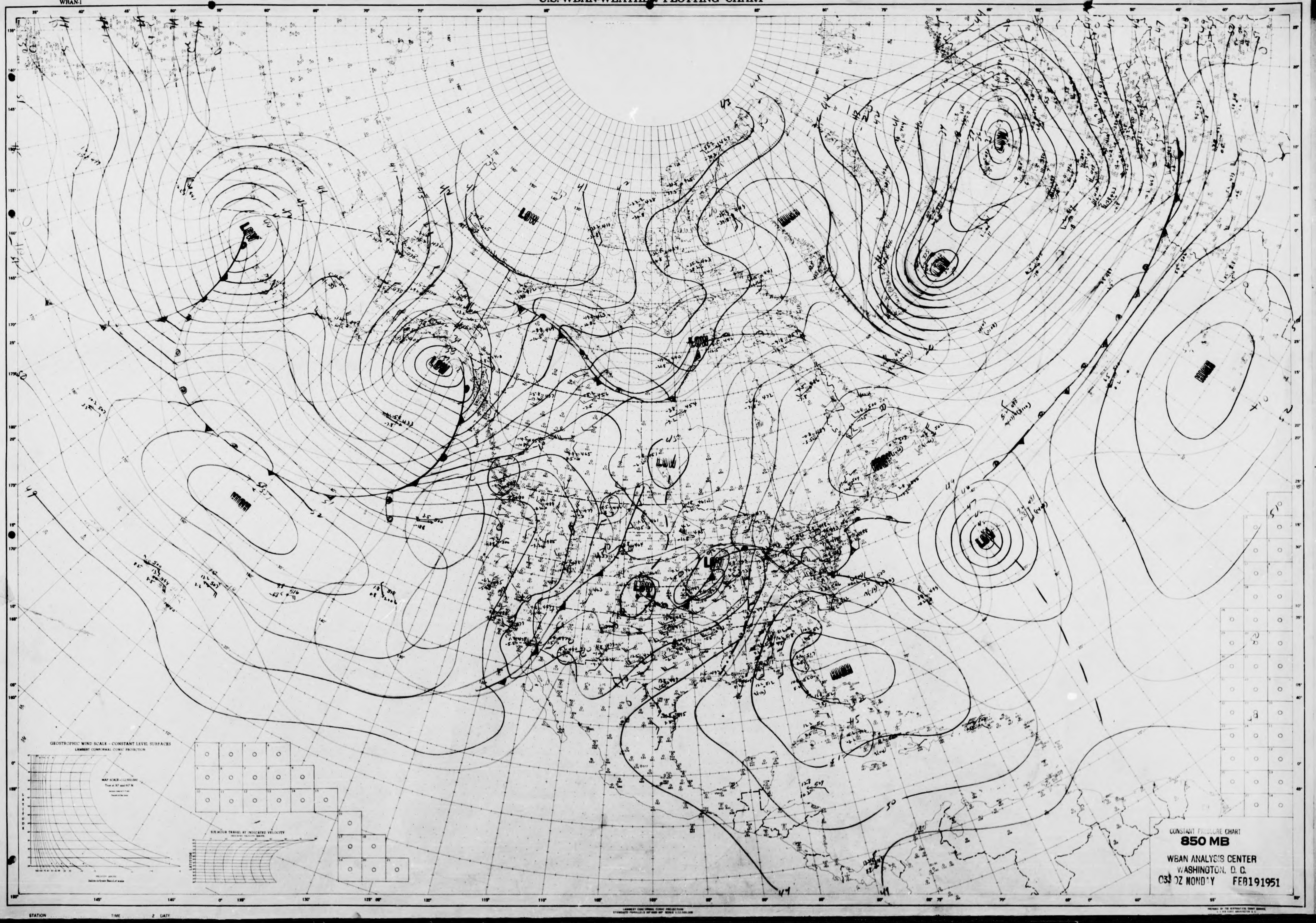


STATION TIME Z DATE

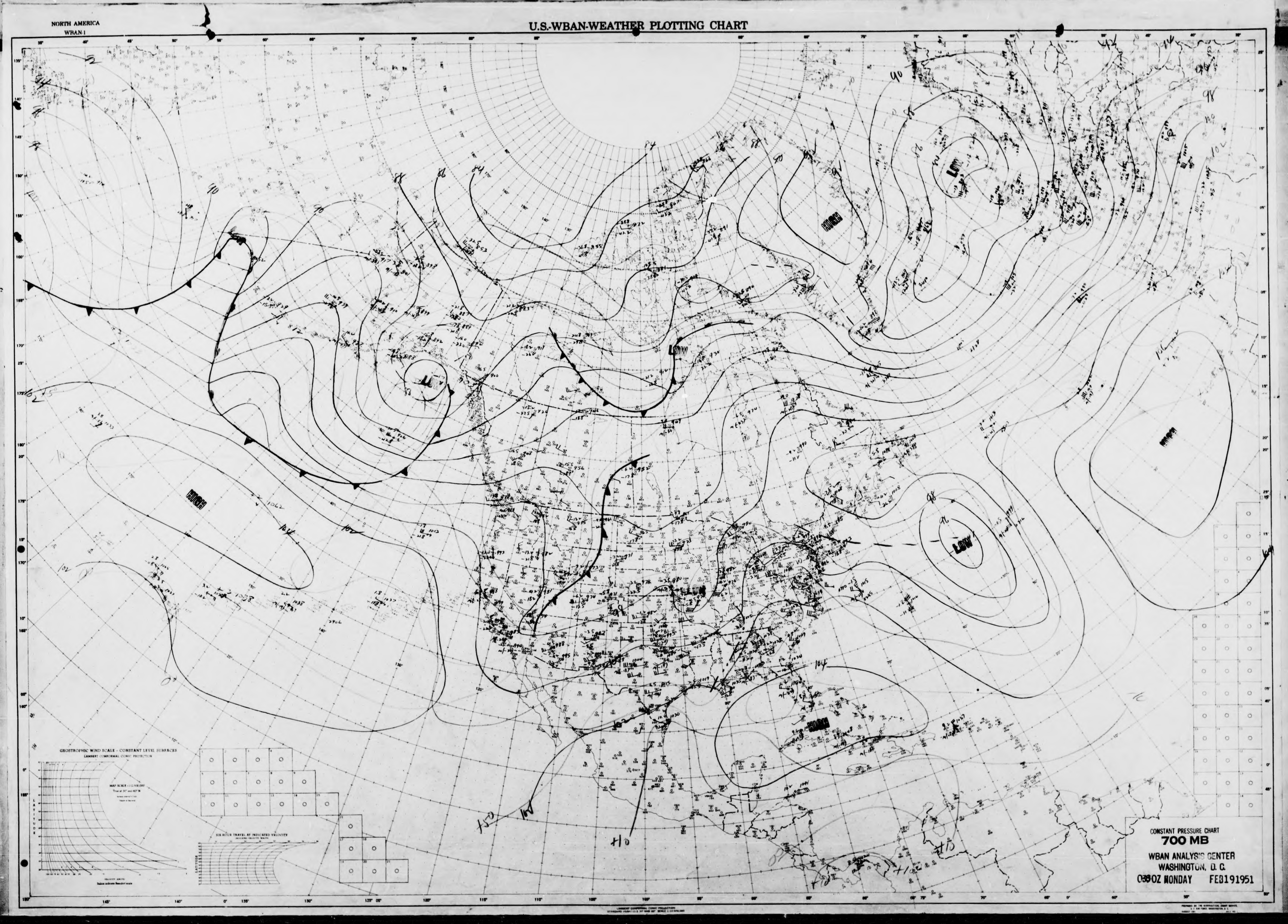
NORTH AMERICA
WBAN 1
U.S.-WBAN-WEATHER PLOTTING CHART
HIGH
LOW
CONSTANT PRESSURE CHART
700 MB
WBAN ANALYSIS CENTER
WASHINGTON, D. C.
0330Z MONDAY FEB 19 1951

NORTH AMERICA
WBAN-1

# U.S.-WBAN-WEATHER PLOTTING CHART

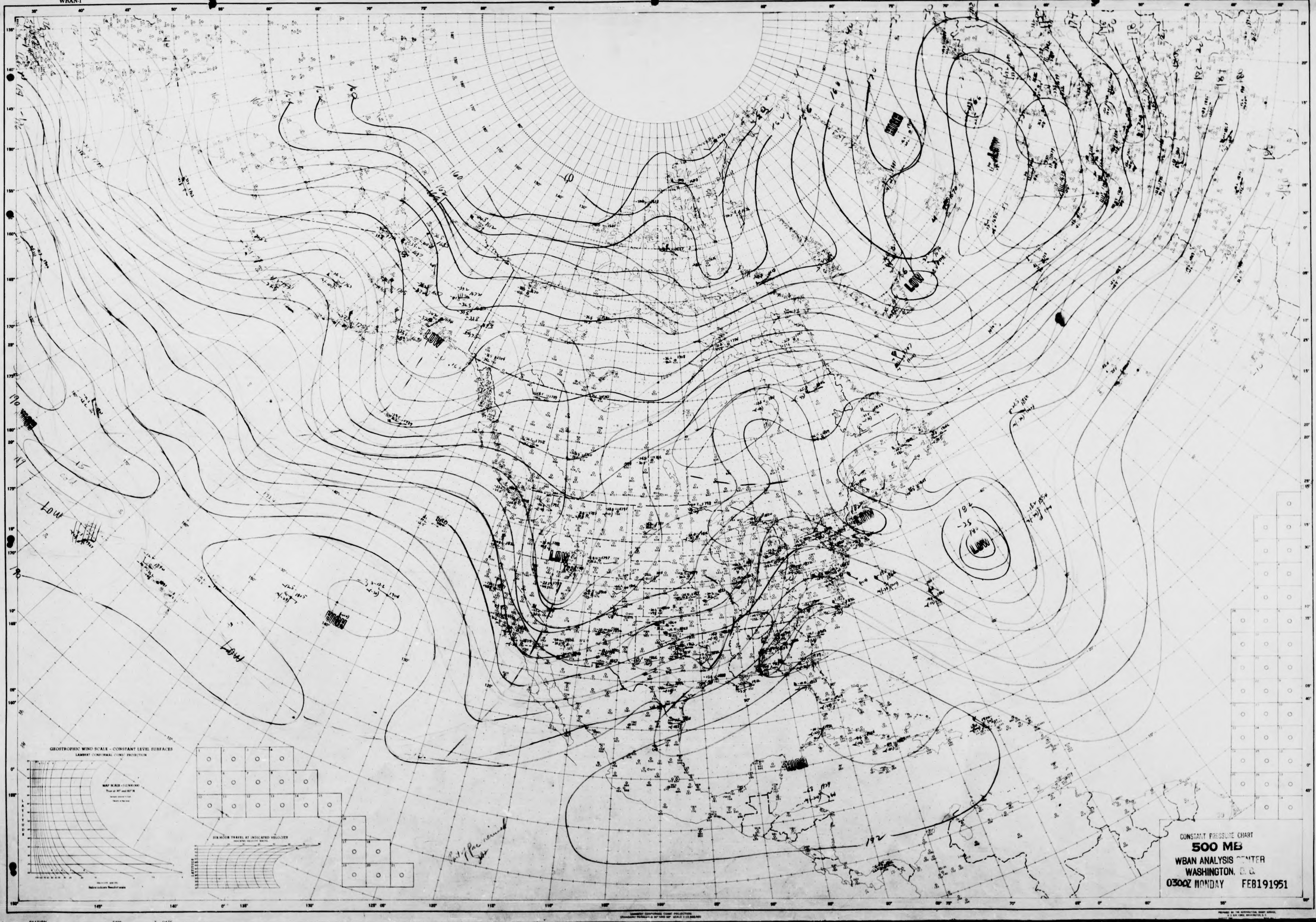

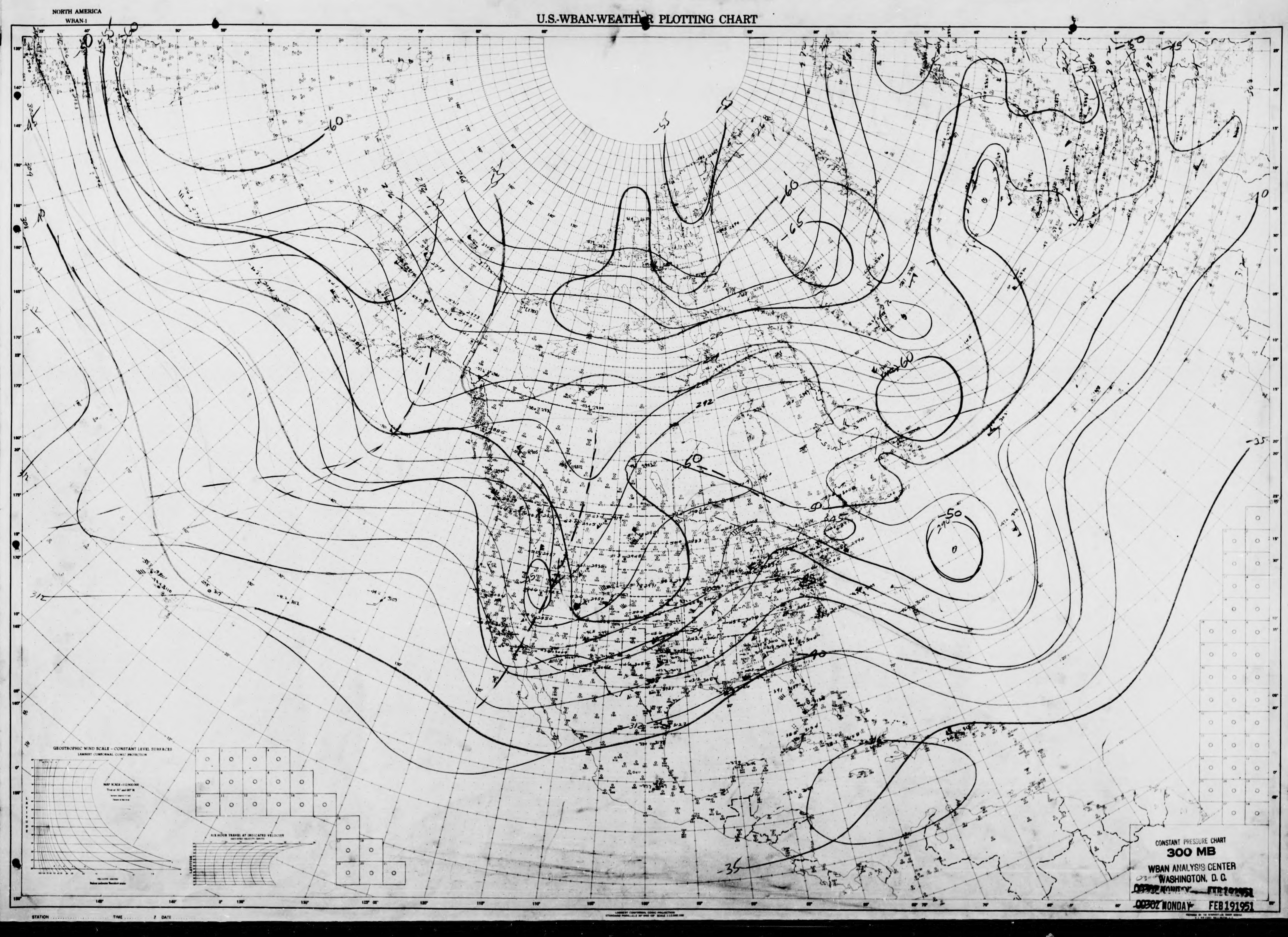

NORTH AMERICA
WBAN-1
U.S.-WBAN-WEATHER PLOTTING CHART
GEOSTROPHIC WIND SCALE - CONSTANT LEVEL SURFACES
LAMBERT CONFORMAL CONIC PROJECTION
CONSTANT PRESSURE CHART
300 MB
WBAN ANALYSIS CENTER
WASHINGTON, D. C.
0030Z MONDAY FEB 19 1951
STATION
TIME
DATE

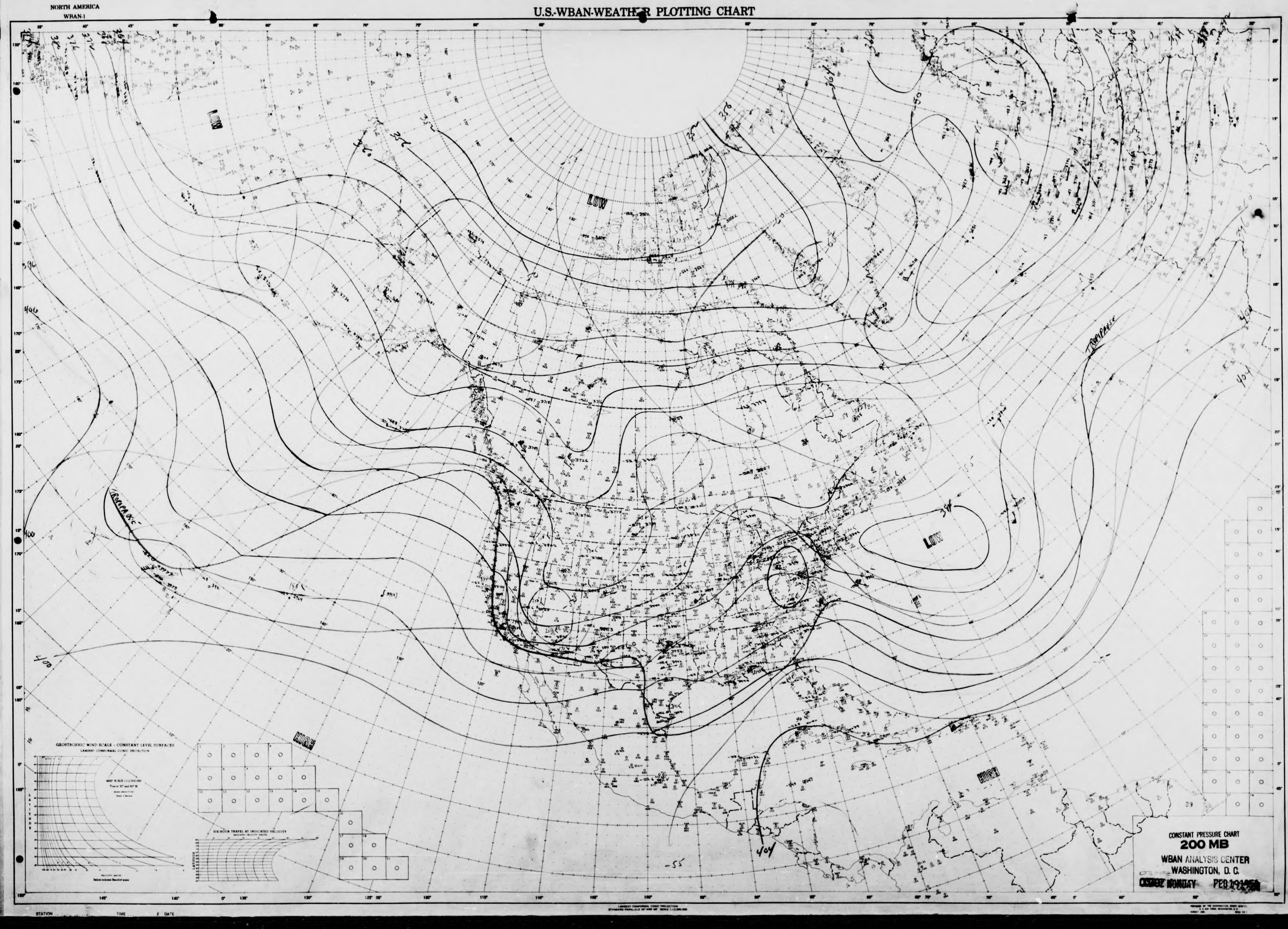

NORTH AMERICA
WBAN-1
U.S.-WBAN-WEATHER PLOTTING CHART
LOW
LOW
LOW
HIGH
HIGH
TROPOPAUSE
TROPOPAUSE
GEOGRAPHIC WIND SCALE - CONSTANT LEVEL SURFACES
LAMBERT CONFORMAL CONIC PROJECTION
SIX-HOUR TRAVEL AT INDICATED VELOCITY
CONSTANT PRESSURE CHART
200 MB
WBAN ANALYSIS CENTER
WASHINGTON, D. C.
STATION
TIME
DATE

NORTH AMERICA
WBAN-1

# U.S.-WBAN-WEATHER PLOTTING CHART

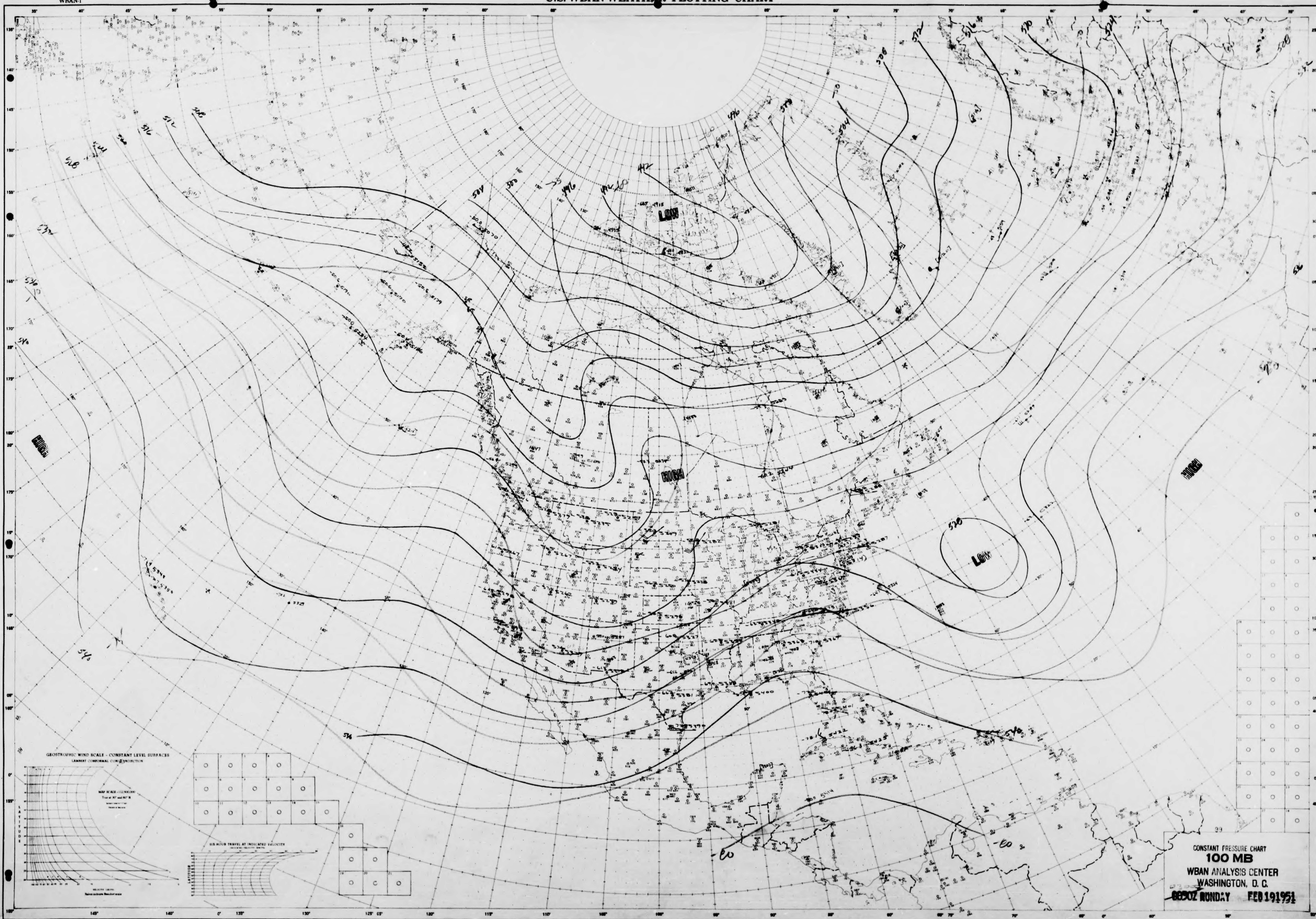

NORTH AMERICA
WBAN-1

# U.S.-WBAN-WEATHER PLOTTING CHART

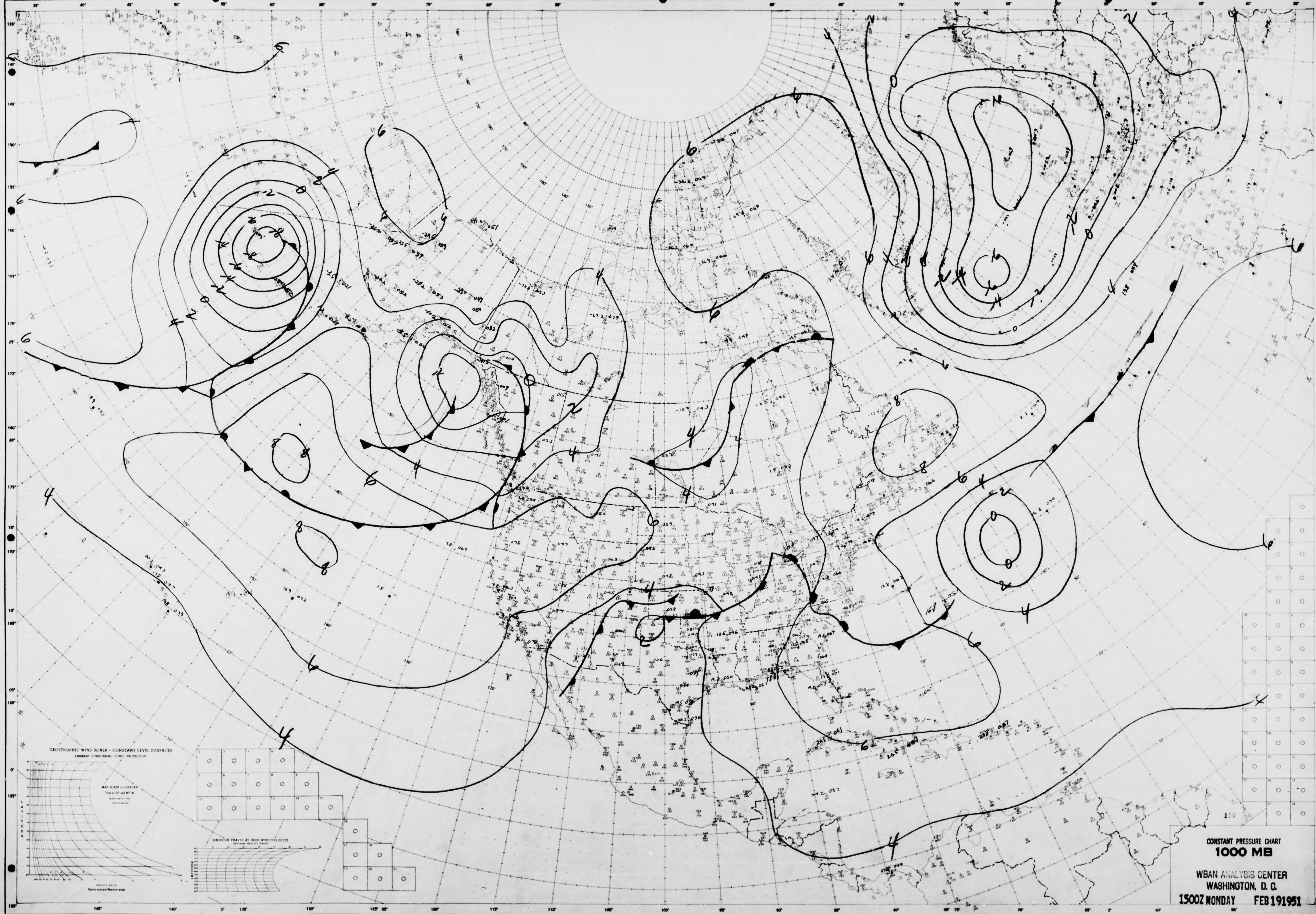


STATION TIME DATE

NORTH AMERICA
WBAN-1
U.S.-WBAN-WEATHER PLOTTING CHART
LOW
HIGH
GEOSTROPHIC WIND SCALE - CONSTANT LEVEL SURFACES
LAMBERT CONFORMAL CONIC PROJECTION
CONSTANT PRESSURE CHART
850 MB
WBAN ANALYSIS CENTER
WASHINGTON, D. C.
1500Z MONDAY FEB 19 1951
STATION
ANALYST
TIME
DATE

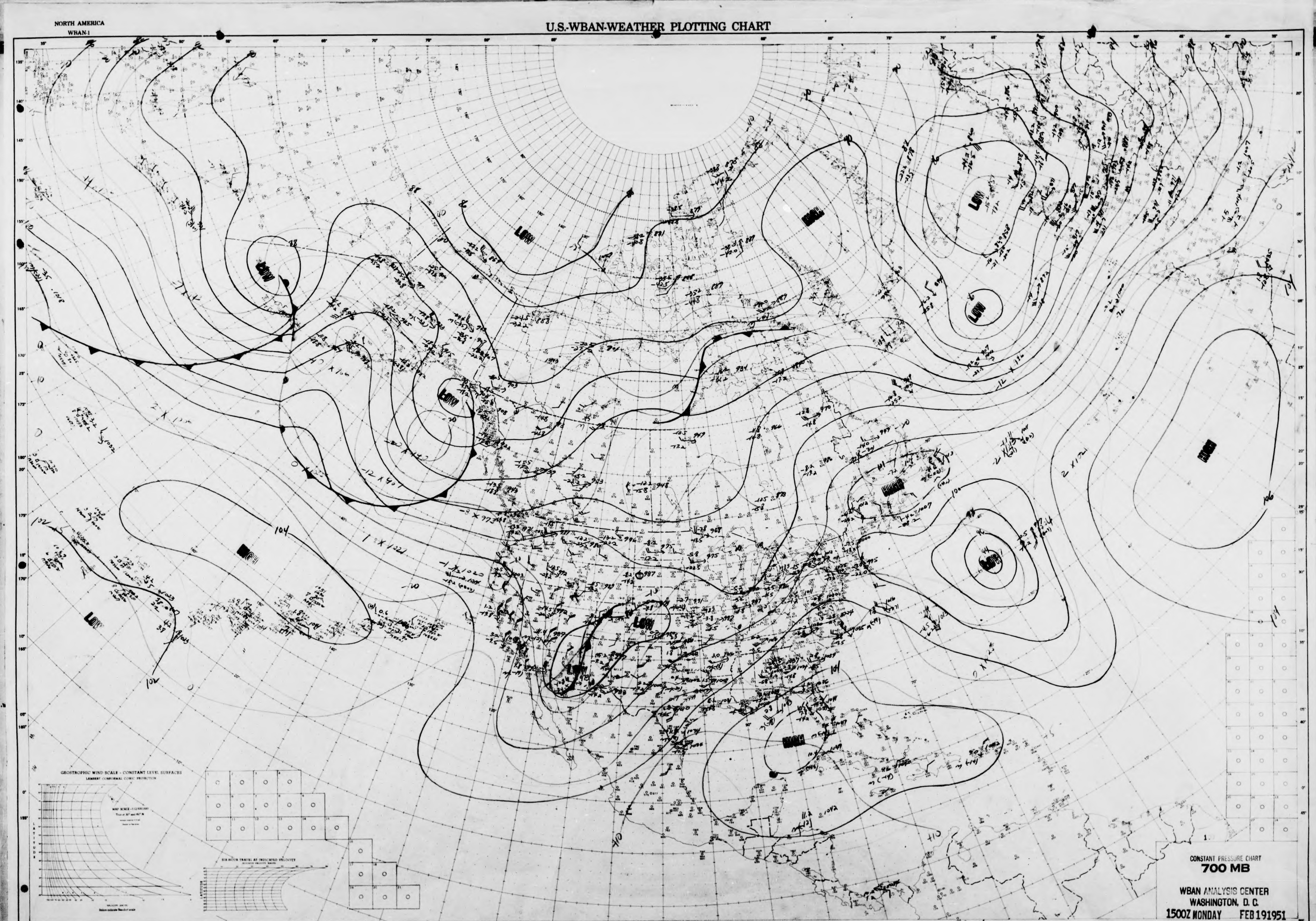
NORTH AMERICA
WBAN-1
U.S.-WBAN-WEATHER PLOTTING CHART
GEOSTROPHIC WIND SCALE - CONSTANT LEVEL SURFACES
LAMBERT CONFORMAL CONIC PROJECTION
CONSTANT PRESSURE CHART
700 MB
WBAN ANALYSIS CENTER
WASHINGTON, D.C.
1500Z MONDAY FEB 19 1951

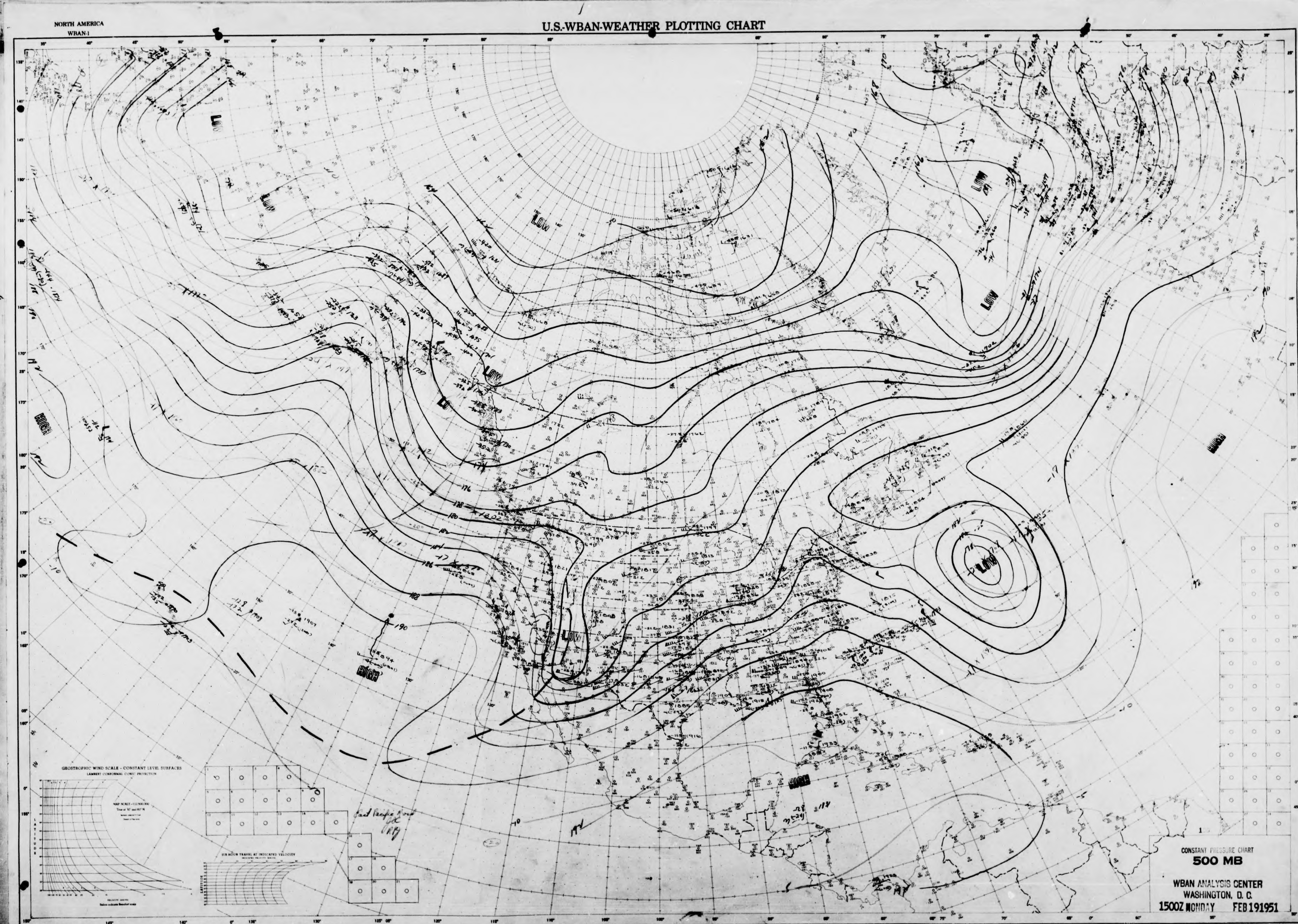
NORTH AMERICA
WBAN-1
U.S.-WBAN-WEATHER PLOTTING CHART
GEOSTROPHIC WIND SCALE - CONSTANT LEVEL SURFACES
CONSTANT PRESSURE CHART
500 MB
WBAN ANALYSIS CENTER
WASHINGTON, D.C.
1500Z MONDAY FEB 19 1951

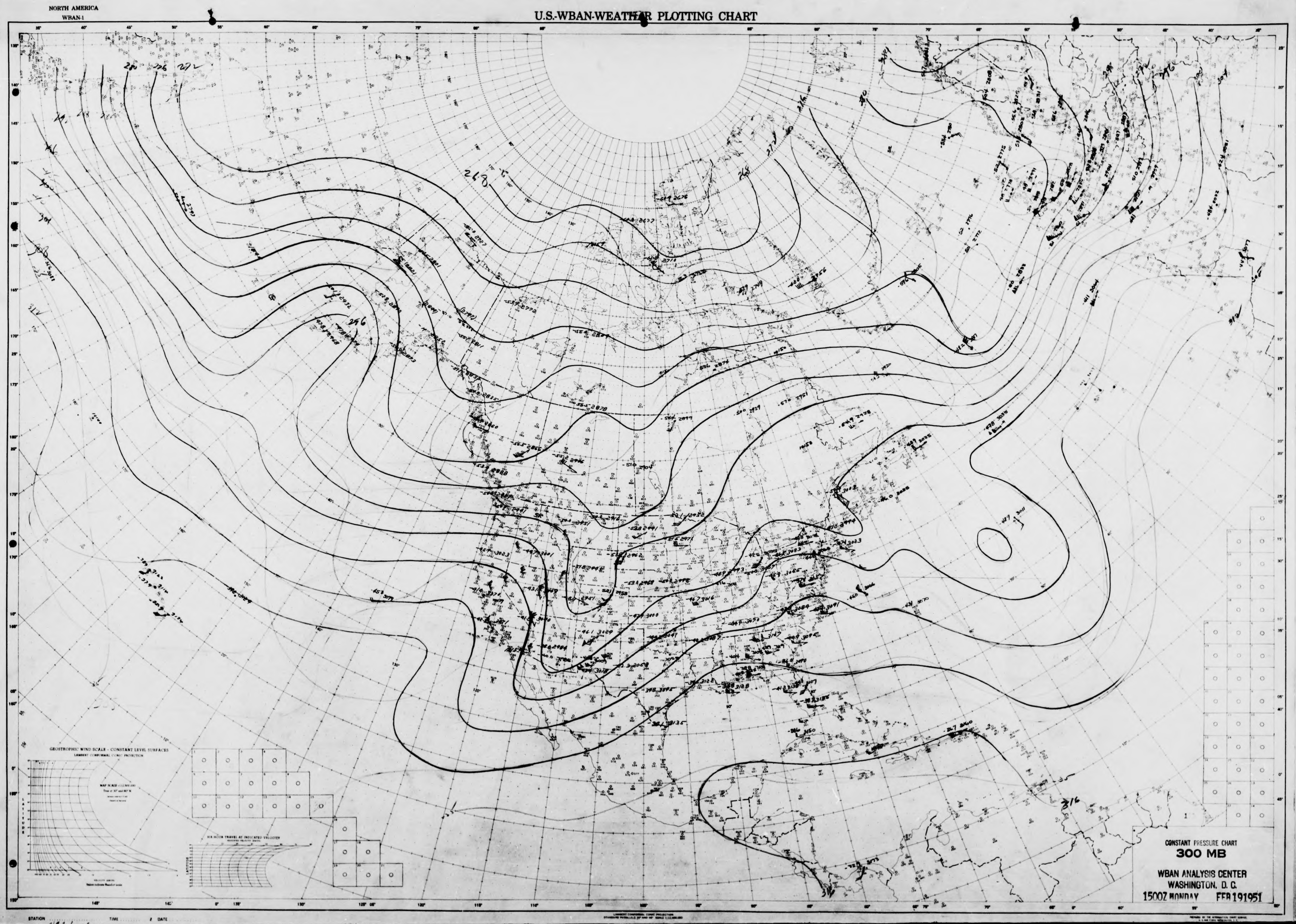
NORTH AMERICA
WBAN-1
U.S.-WBAN-WEATHER PLOTTING CHART
GEOSTROPHIC WIND SCALE - CONSTANT LEVEL SURFACES
LAMBERT CONFORMAL CONIC PROJECTION
CONSTANT PRESSURE CHART
300 MB
WBAN ANALYSIS CENTER
WASHINGTON, D. C.
1500Z MONDAY FEB 19 1951
STATION
TIME
DATE

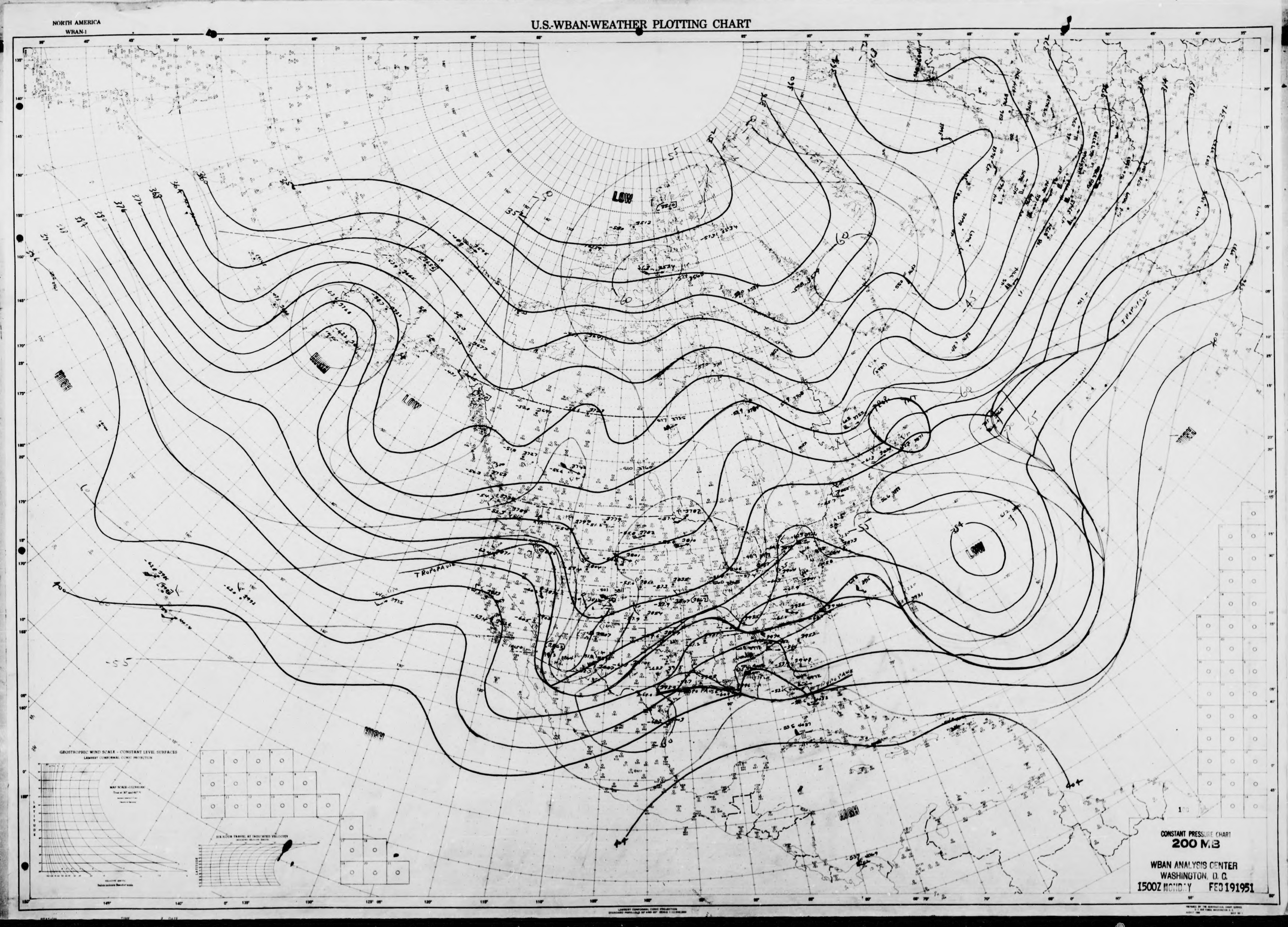
NORTH AMERICA
WBAN-1
U.S.-WBAN-WEATHER PLOTTING CHART
LOW
LOW
LOW
LOW
HIGH
HIGH
HIGH
HIGH
HIGH
TROPOPAUSE
GEOSTROPHIC WIND SCALE - CONSTANT LEVEL SURFACES
CONSTANT PRESSURE CHART
200 MB
WBAN ANALYSIS CENTER
WASHINGTON, D. C.
1500Z MONDAY FEB 19 1951

NORTH AMERICA
WBAN-1

U.S.-WBAN-WEATHER PLOTTING CHART

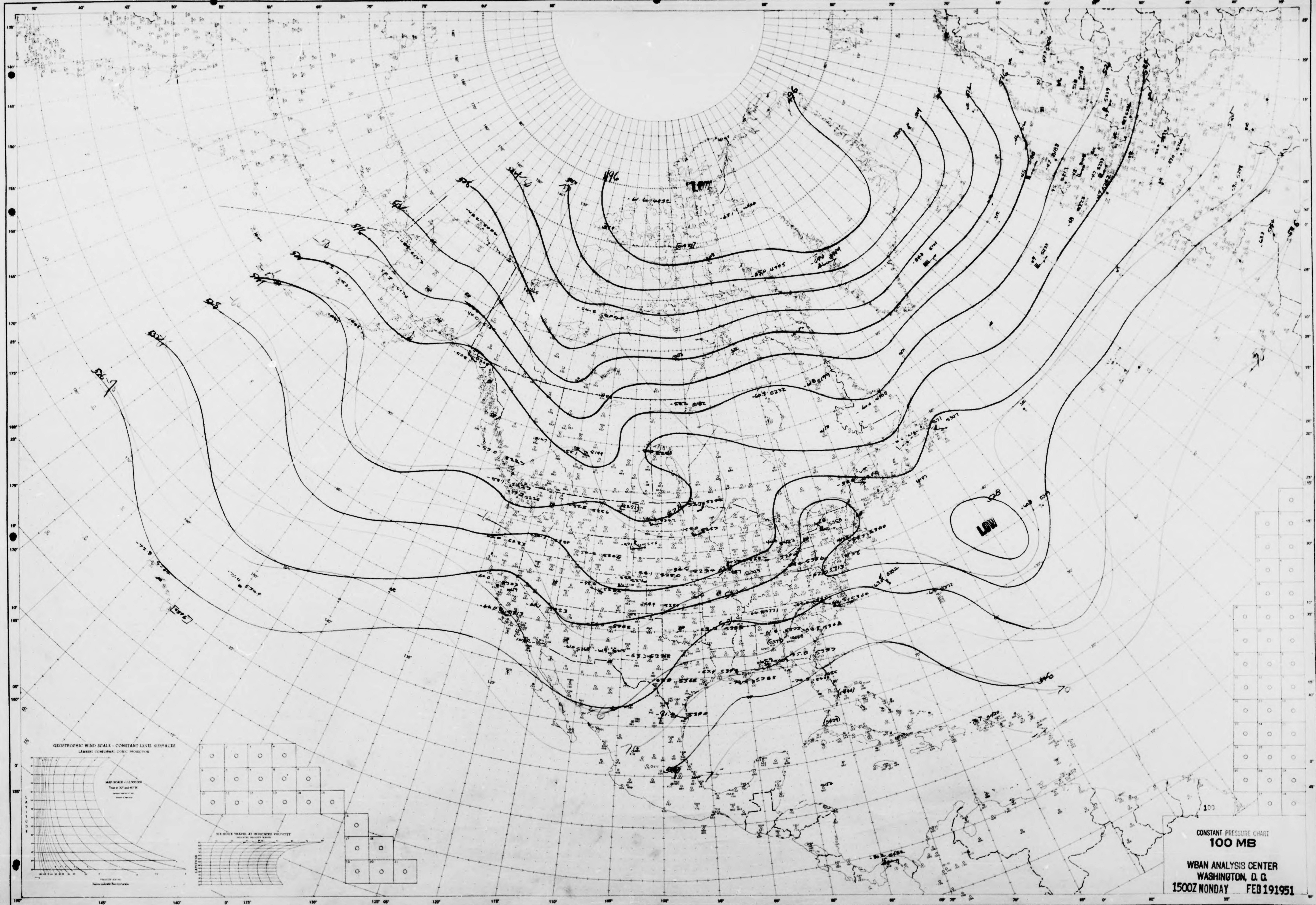

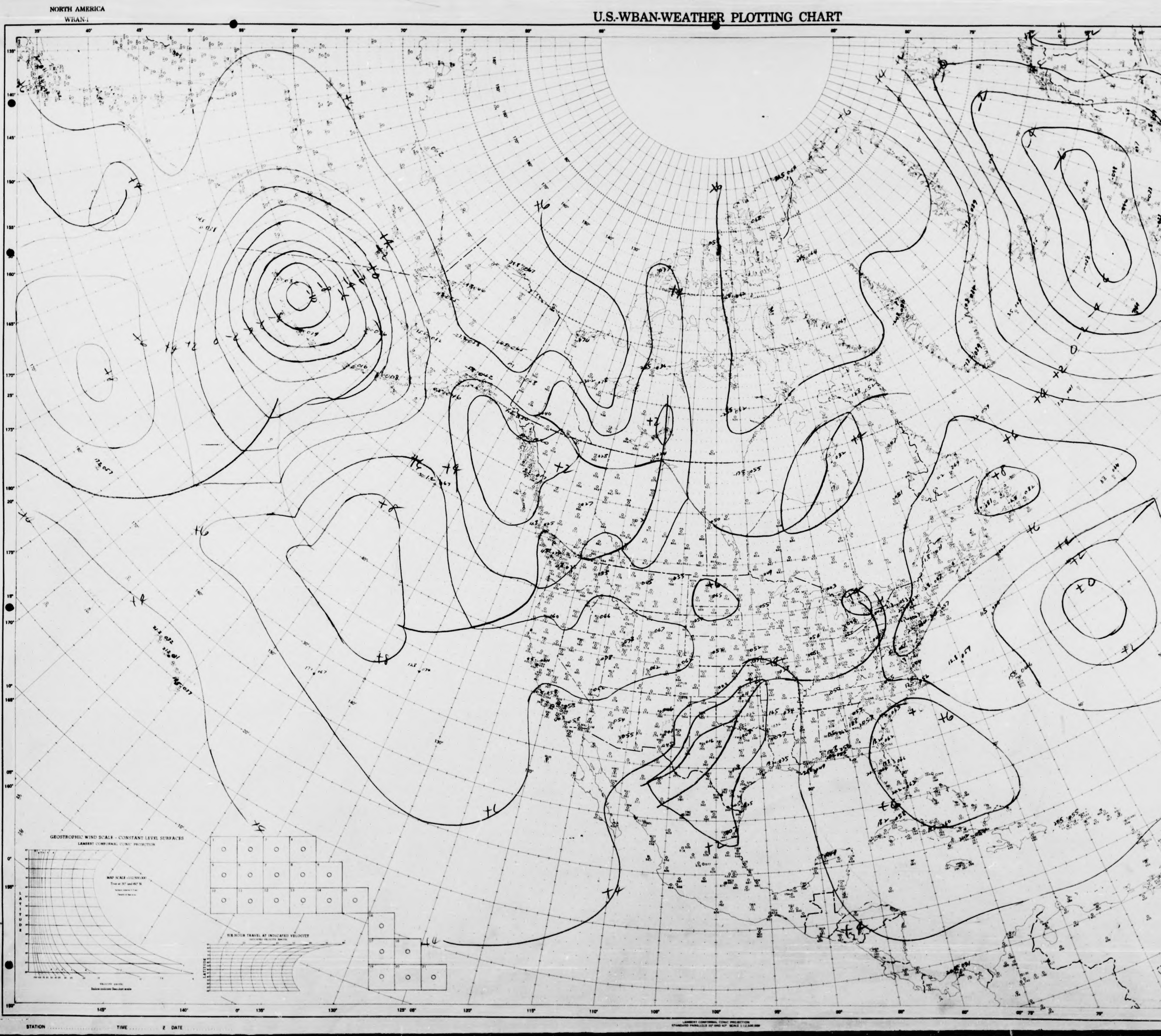
NORTH AMERICA
WBAN 1
U.S.-WBAN-WEATHER PLOTTING CHART
GEOSTROPHIC WIND SCALE - CONSTANT LEVEL SURFACES
WBAN ANALYSIS CENTER
WASHINGTON, D. C.
CONSTANT PRESSURE CHART
1000 MB
0300Z TUESDAY FEB 20 1951

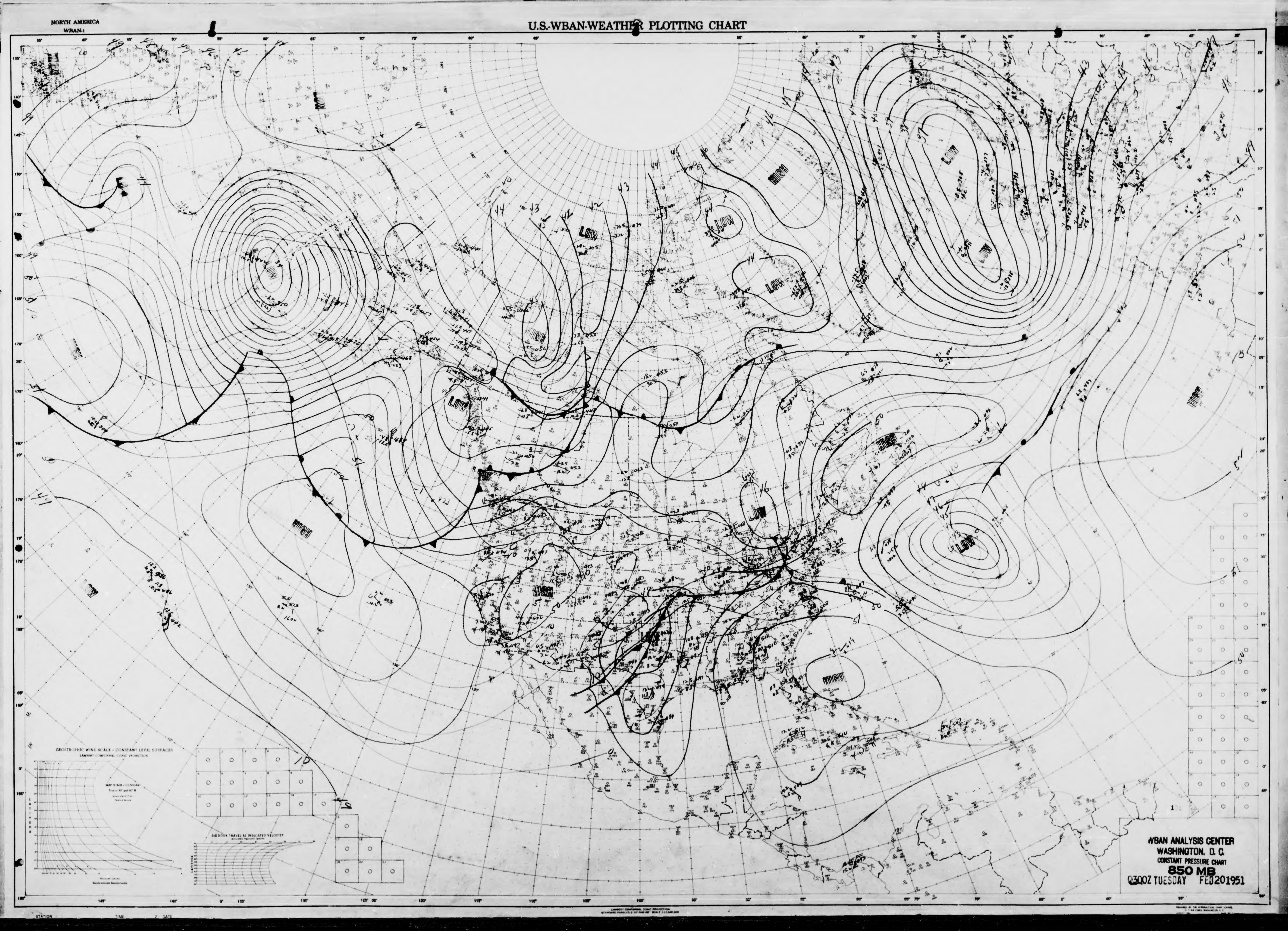
NORTH AMERICA
WBAN-1
U.S.-WBAN-WEATHER PLOTTING CHART
HIGH
LOW
GEOSTROPHIC WIND SCALE - CONSTANT LEVEL SURFACES
LAMBERT CONFORMAL CONIC PROJECTION
SIX HOUR TRAVEL AT INDICATED VELOCITY
WBAN ANALYSIS CENTER
WASHINGTON, D. C.
CONSTANT PRESSURE CHART
850 MB
0300Z TUESDAY FEB 20 1951
STATION
TIME
DATE

NORTH AMERICA
WBAN-1

# U.S.-WBAN-WEATHER PLOTTING CHART

STATION TIME DATE

NORTH AMERICA
WBAN-1

# U.S.-WBAN-WEATHER PLOTTING CHART

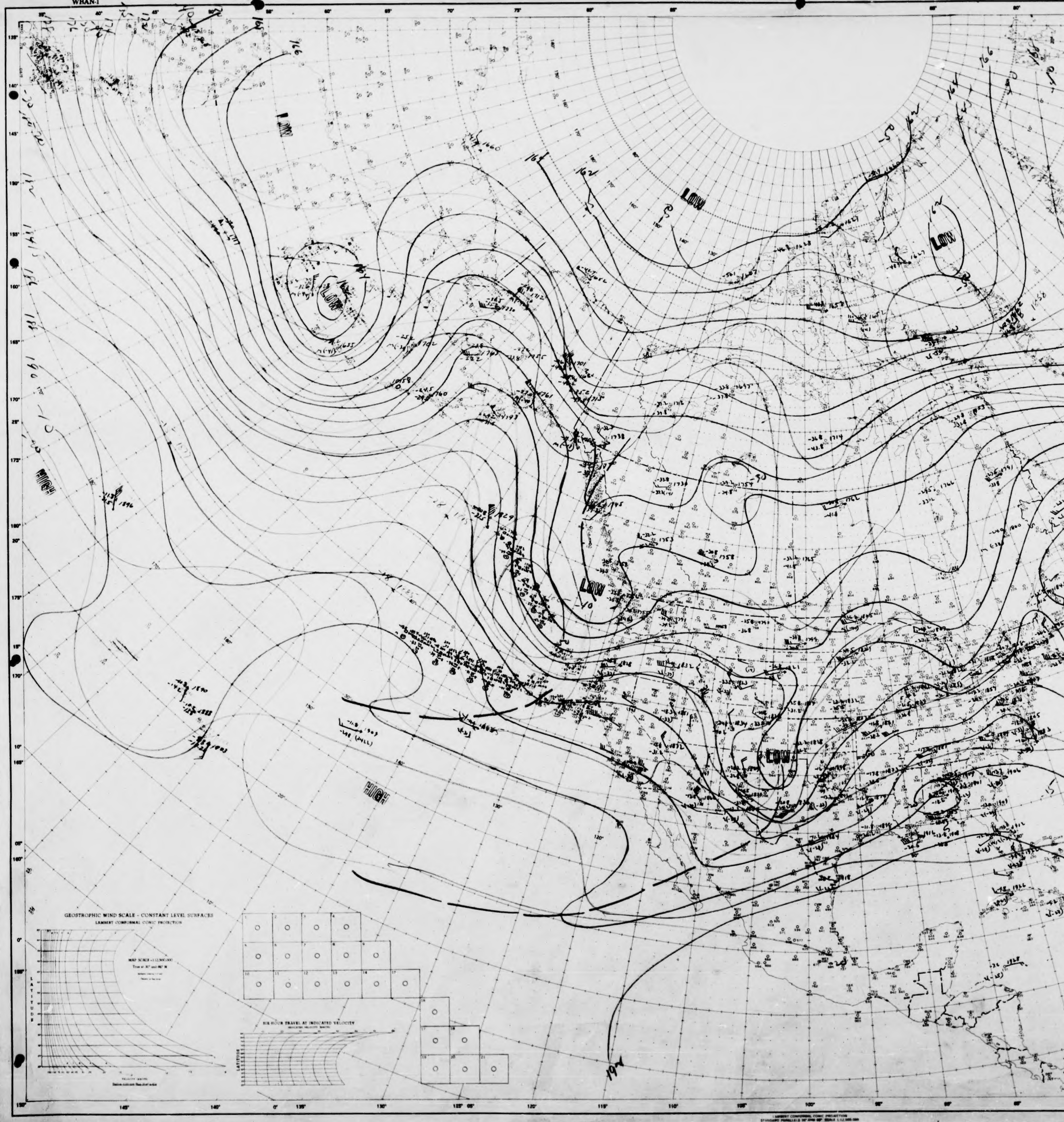

NORTH AMERICA
WBAN-1

# U.S.-WBAN-WEATHER PLOTTING CHART

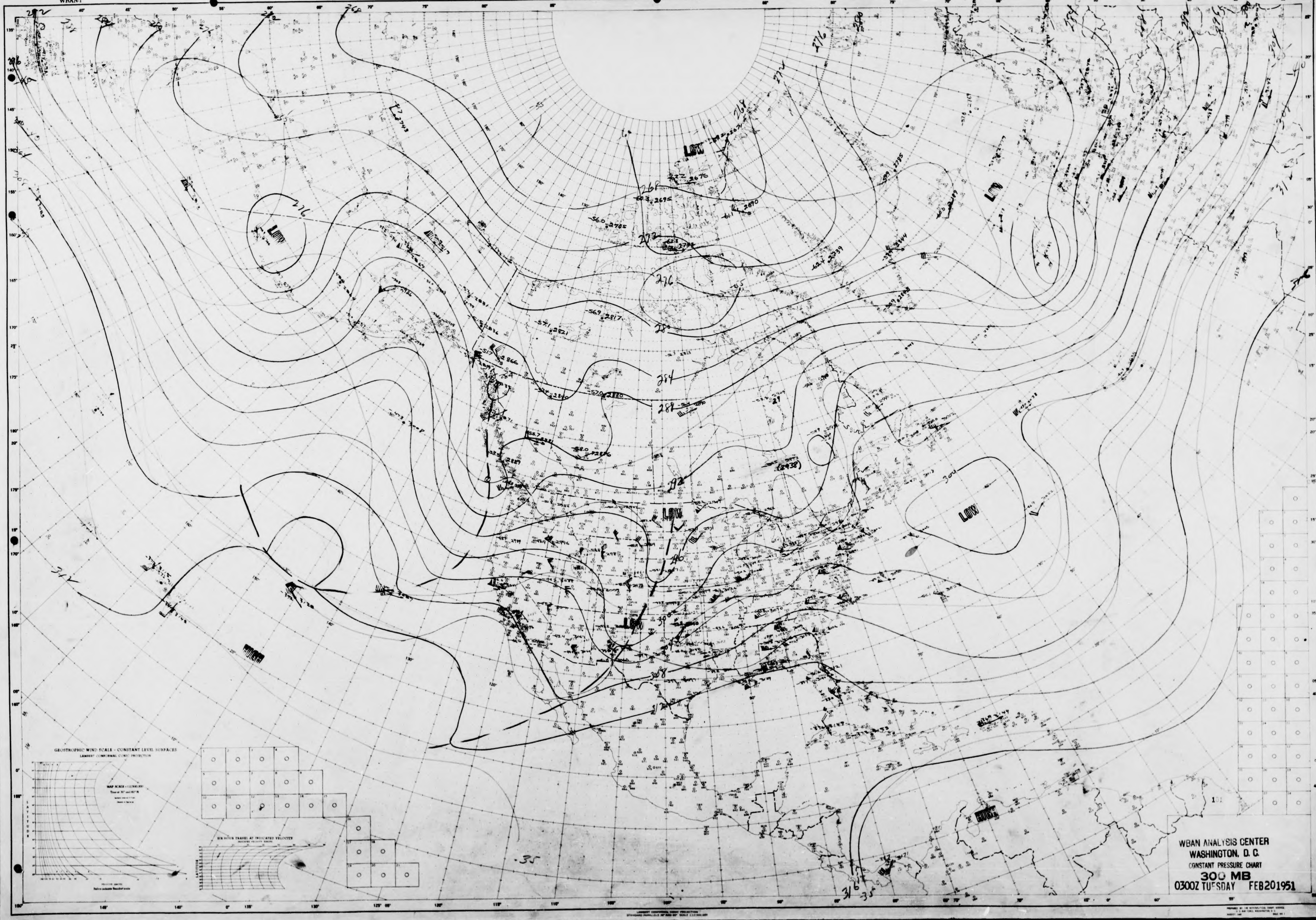

NORTH AMERICA
WBAN-1

# U.S.-WBAN-WEATHER PLOTTING CHART

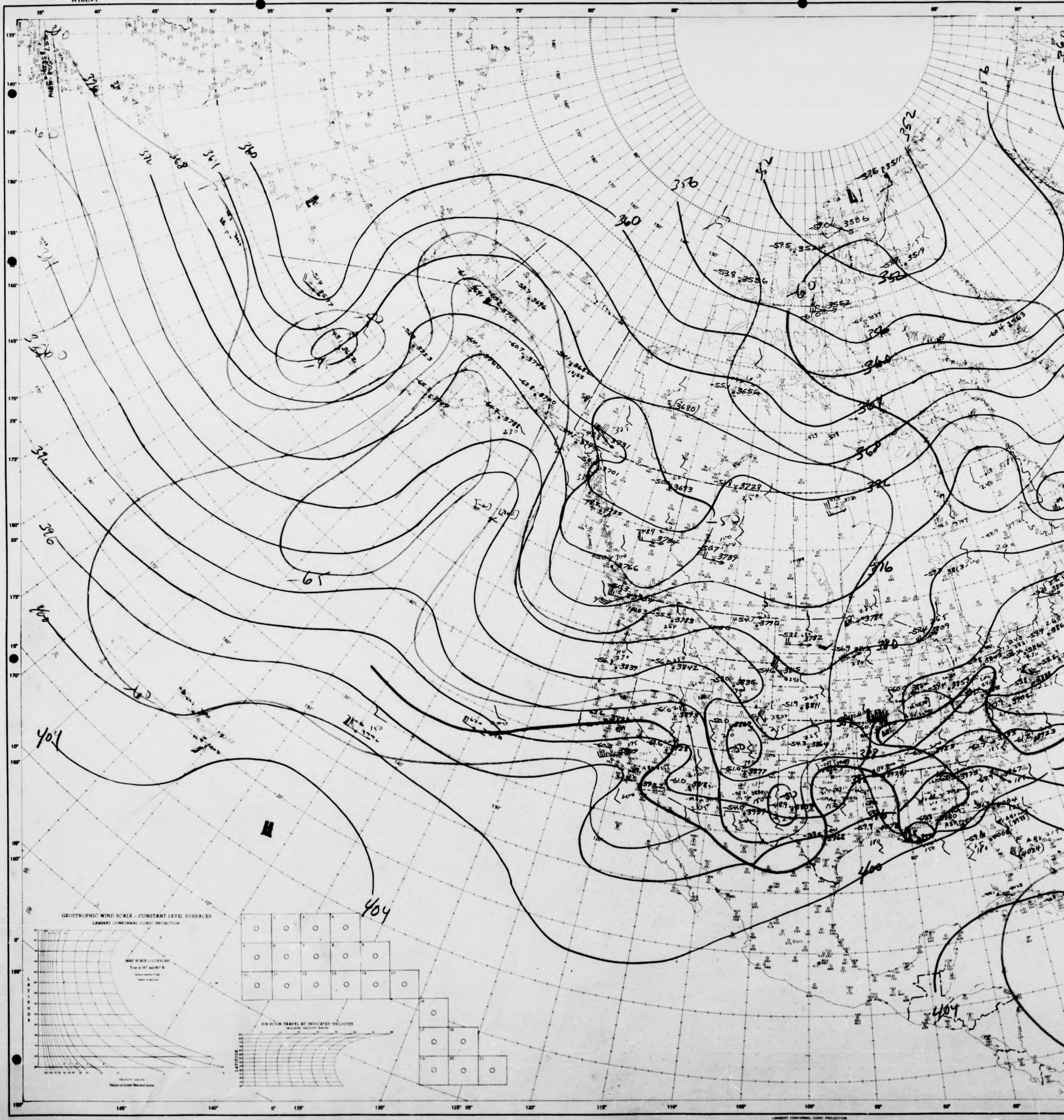

NORTH AMERICA
WBAN-1

# U.S.-WBAN-WEATHER PLOTTING CHART

STATION TIME DATE

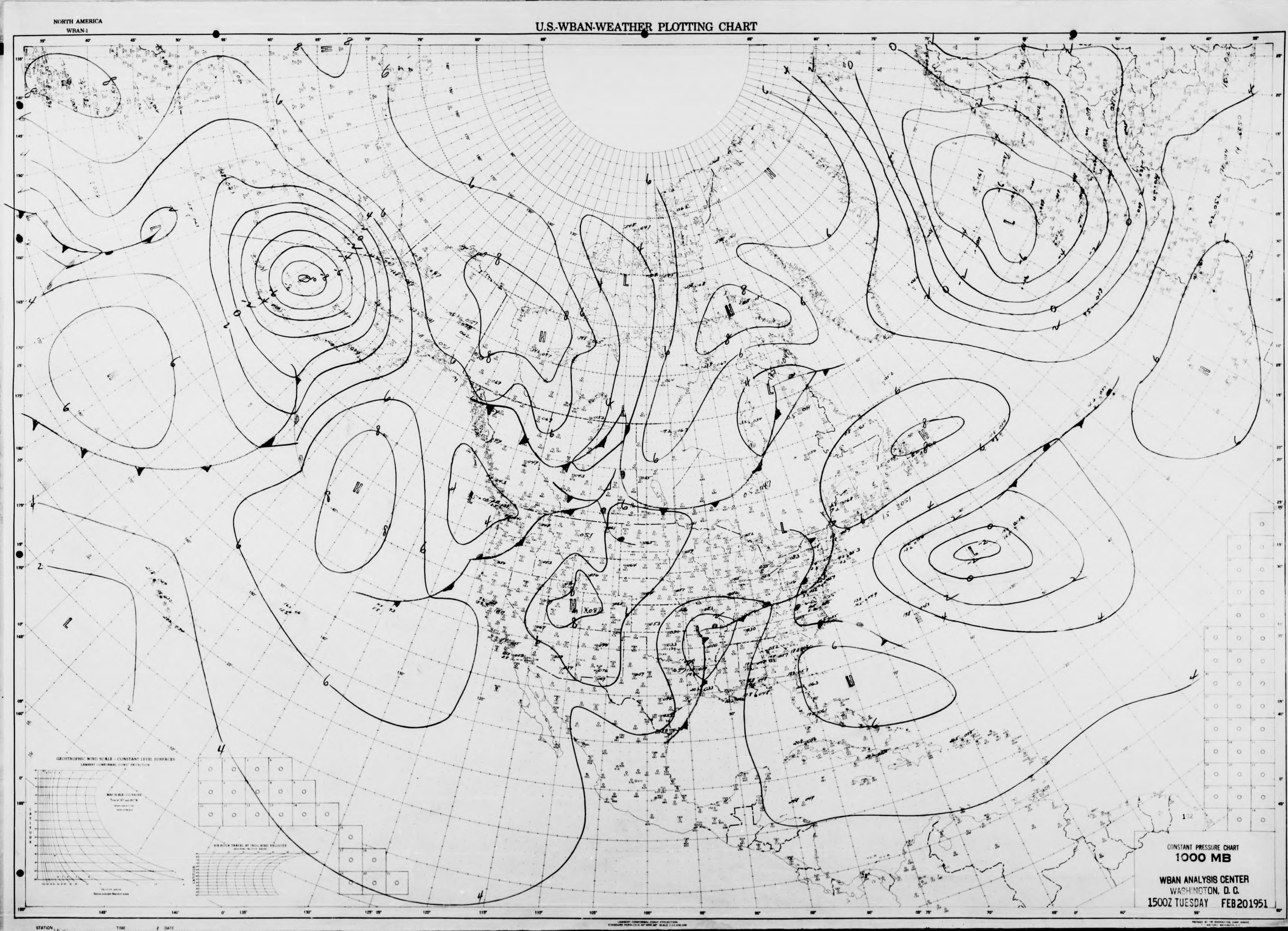
NORTH AMERICA
WBAN-1
U.S.-WBAN-WEATHER PLOTTING CHART
GEOSTROPHIC WIND SCALE - CONSTANT LEVEL SURFACES
LAMBERT CONFORMAL CONIC PROJECTION
CONSTANT PRESSURE CHART
1000 MB
WBAN ANALYSIS CENTER
WASHINGTON, D. C.
1500Z TUESDAY FEB 20 1951
STATION
TIME
DATE

NORTH AMERICA
WBAN-1

# U.S.-WBAN-WEATHER PLOTTING CHART

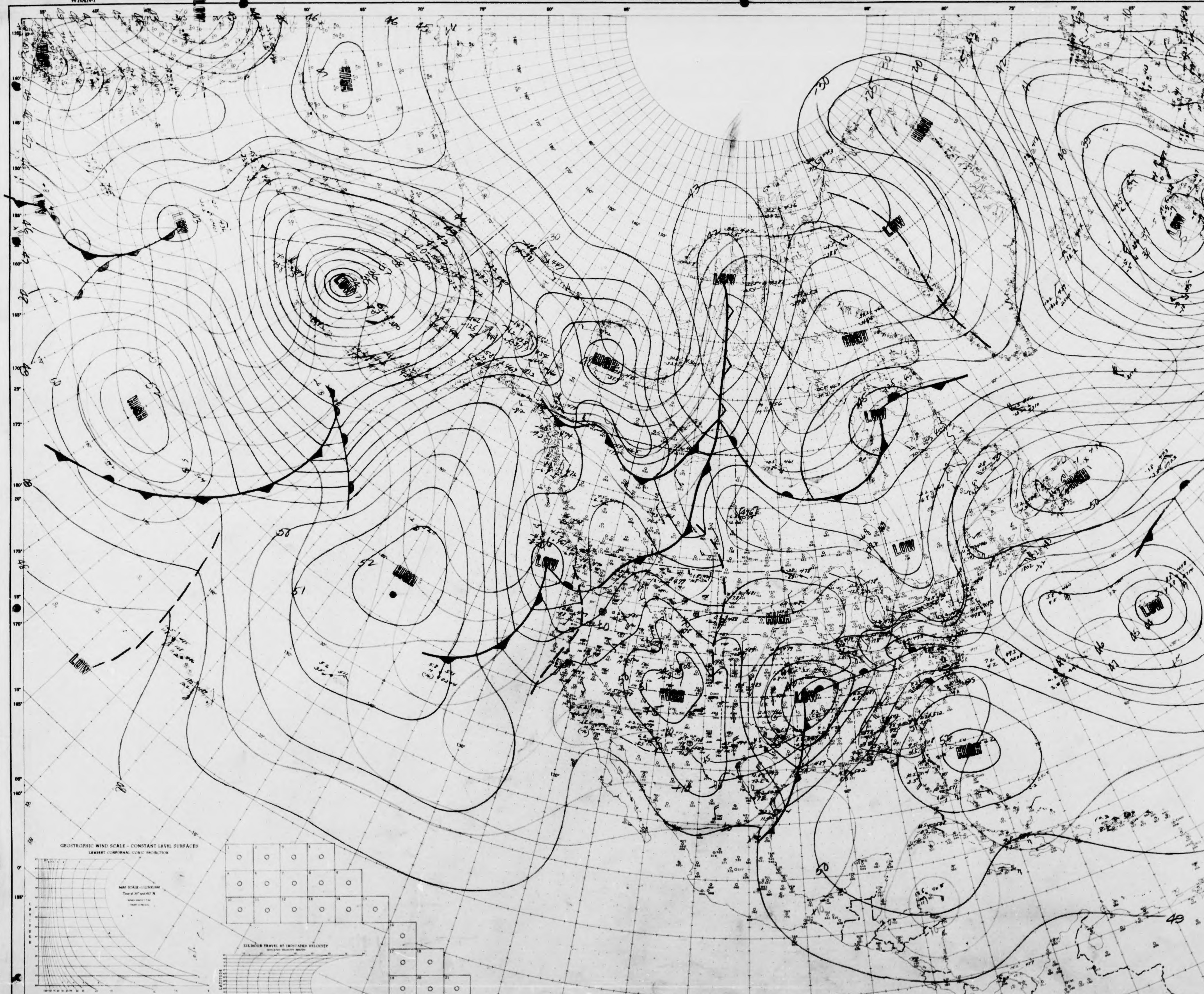

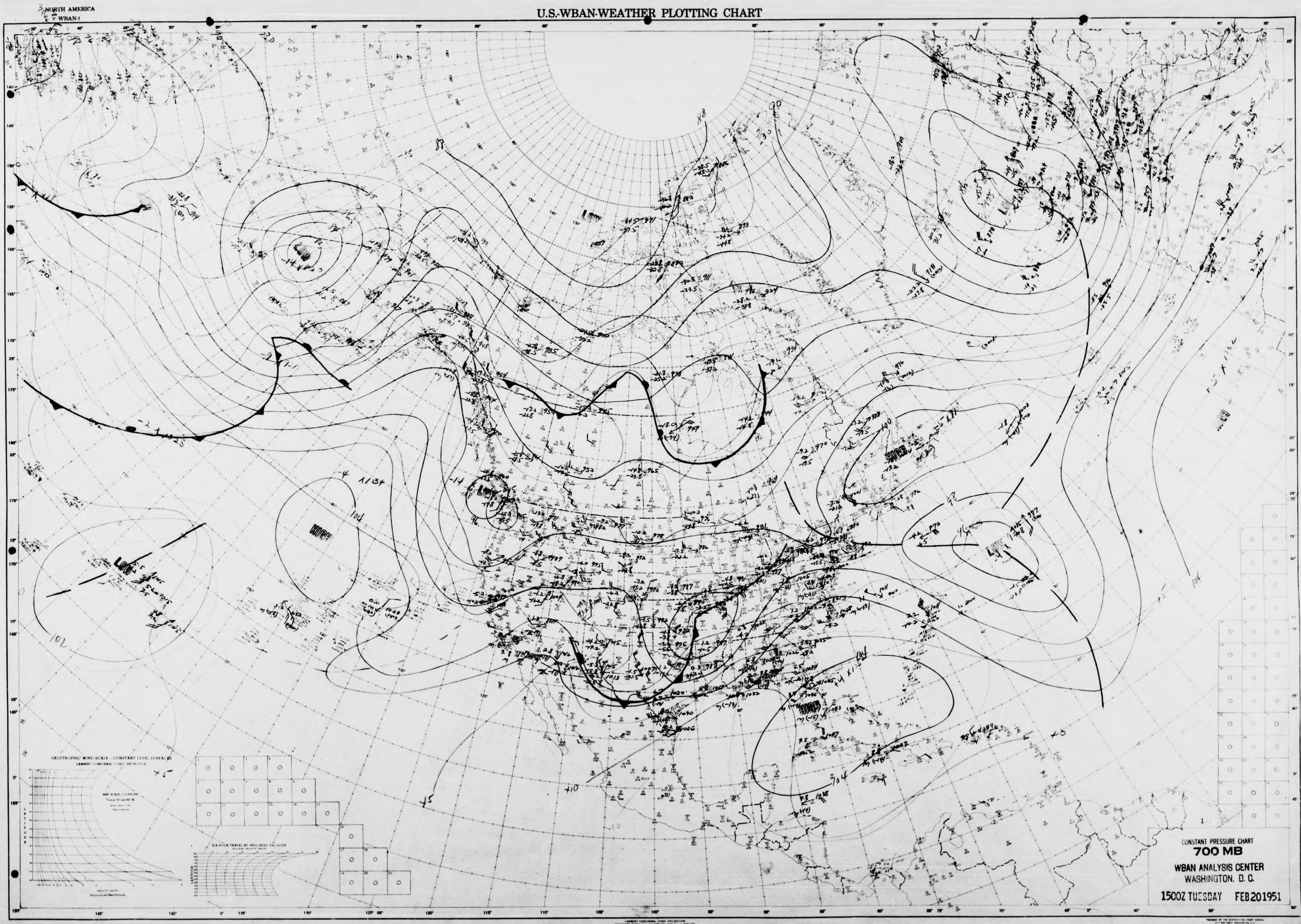
NORTH AMERICA
WBAN-1
U.S.-WBAN-WEATHER PLOTTING CHART
GEOSTROPHIC WIND SCALE - CONSTANT LEVEL SURFACES
LAMBERT CONFORMAL CONIC PROJECTION
CONSTANT PRESSURE CHART
700 MB
WBAN ANALYSIS CENTER
WASHINGTON, D.C.
1500Z TUESDAY FEB 20 1951
LOW
HIGH

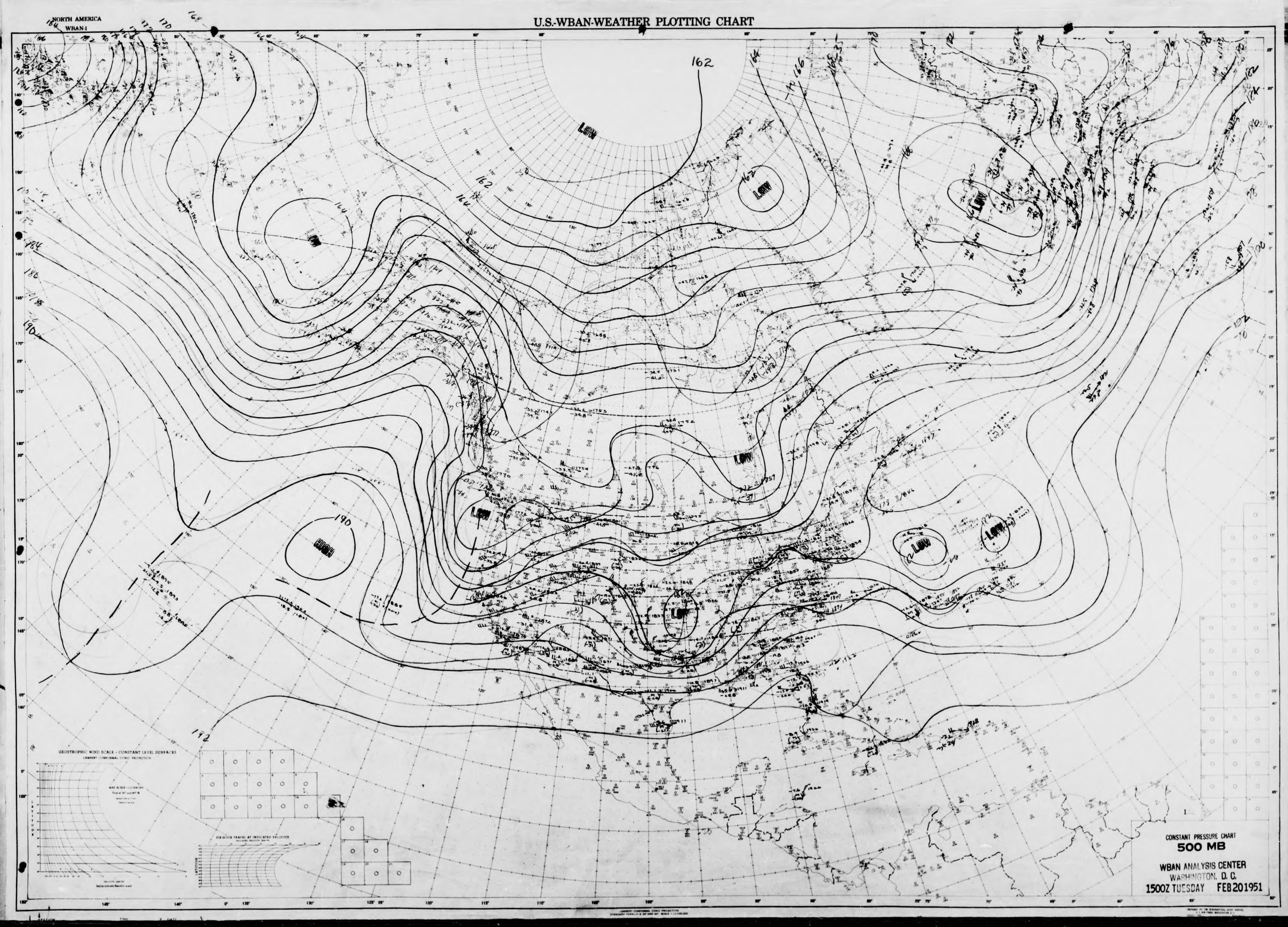
NORTH AMERICA
WBAN-1
U.S.-WBAN-WEATHER PLOTTING CHART
LOW
LOW
LOW
LOW
LOW
LOW
LOW
LOW
HIGH
GEOSTROPHIC WIND SCALE - CONSTANT LEVEL SURFACES
CONSTANT PRESSURE CHART
500 MB
WBAN ANALYSIS CENTER
WASHINGTON, D. C.
1500Z TUESDAY FEB 20 1951

NORTH AMERICA
WBAN-1

# U.S.-WBAN-WEATHER PLOTTING CHART

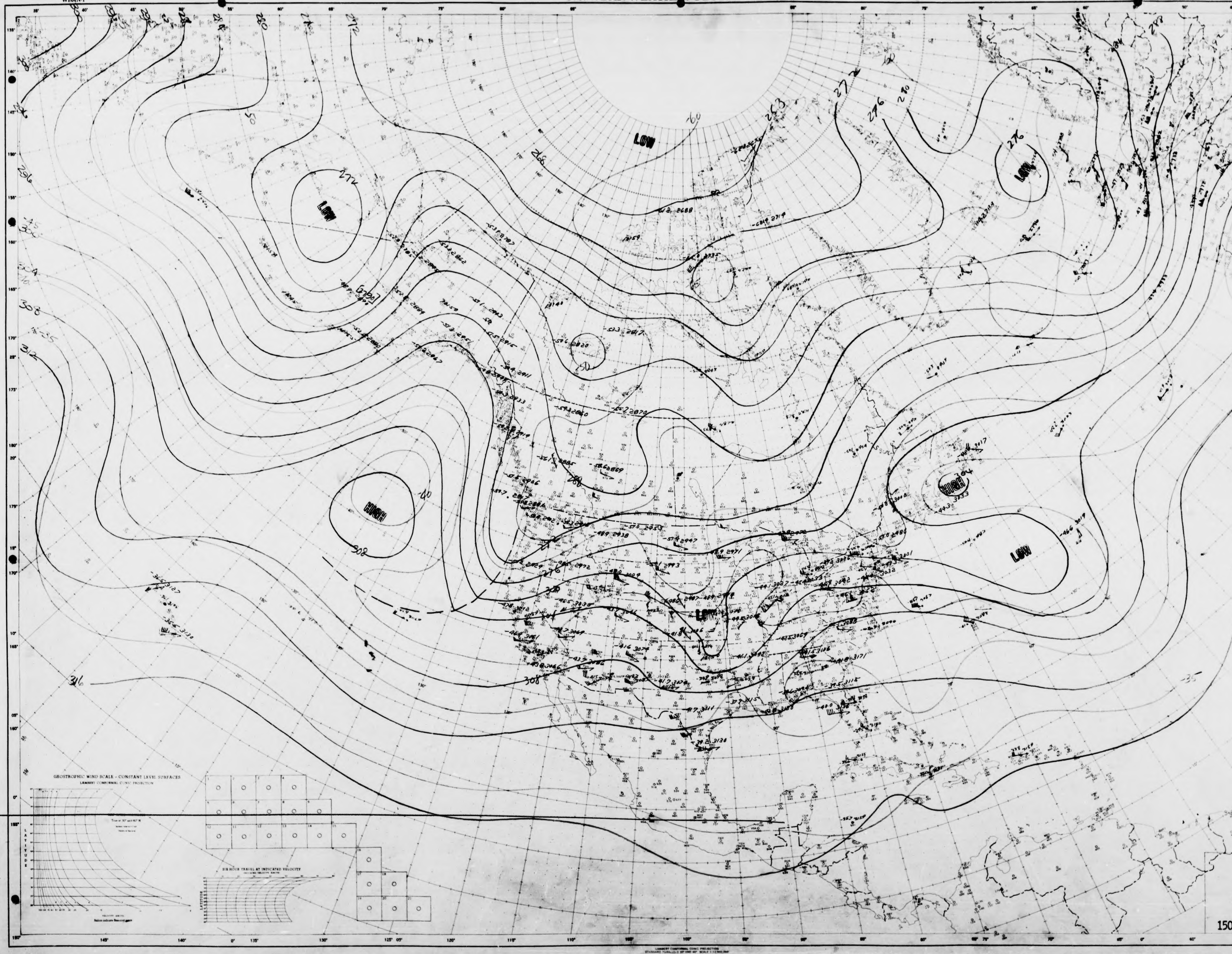


CONSTANT PRESSURE CHART
300 MB
WBAN ANALYSIS CENTER
WASHINGTON, D. C.
1500Z TUESDAY FEB 20 1951

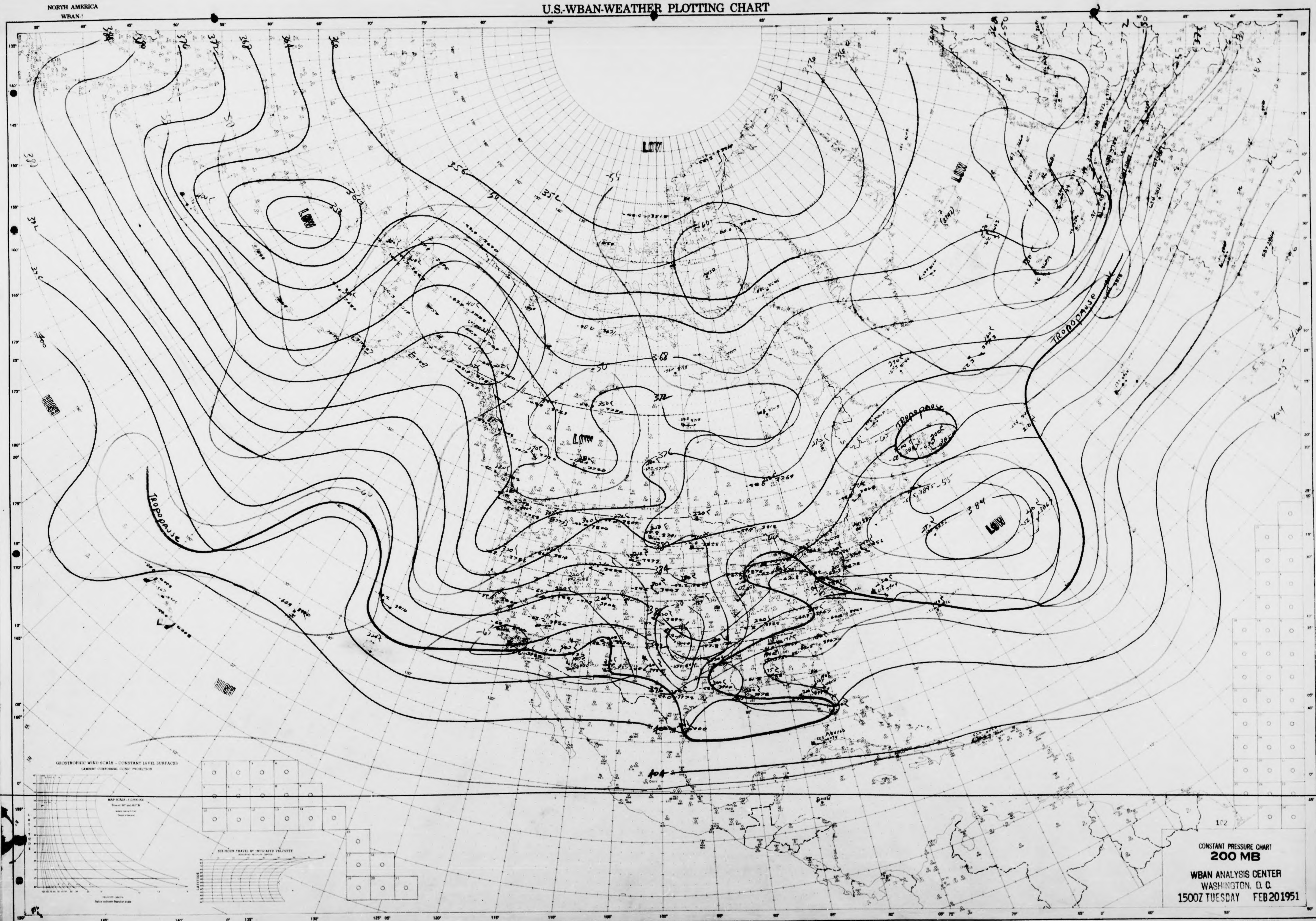
NORTH AMERICA
WBAN-1
U.S.-WBAN-WEATHER PLOTTING CHART
LOW
LOW
LOW
LOW
LOW
HIGH
HIGH
TROPOPAUSE
TROPOPAUSE
TROPOPAUSE
GEOSTROPHIC WIND SCALE - CONSTANT LEVEL SURFACES
LAMBERT CONFORMAL CONIC PROJECTION
SIX HOUR TRAVEL AT INDICATED VELOCITY
CONSTANT PRESSURE CHART
200 MB
WBAN ANALYSIS CENTER
WASHINGTON, D.C.
1500Z TUESDAY FEB 20 1951

NORTH AMERICA
WBAN-1
U.S.-WBAN-WEATHER PLOTTING CHART
LOW
LOW
LOW
HIGH
GEOSTROPHIC WIND SCALE - CONSTANT LEVEL SURFACES
LAMBERT CONFORMAL CONIC PROJECTION
CONSTANT PRESSURE CHART
100 MB
WBAN ANALYSIS CENTER
WASHINGTON, D. C.
1500Z TUESDAY FEB 20 1951

NORTH AMERICA
WBAN-1

# U.S.-WBAN-WEATHER PLOTTING CHART

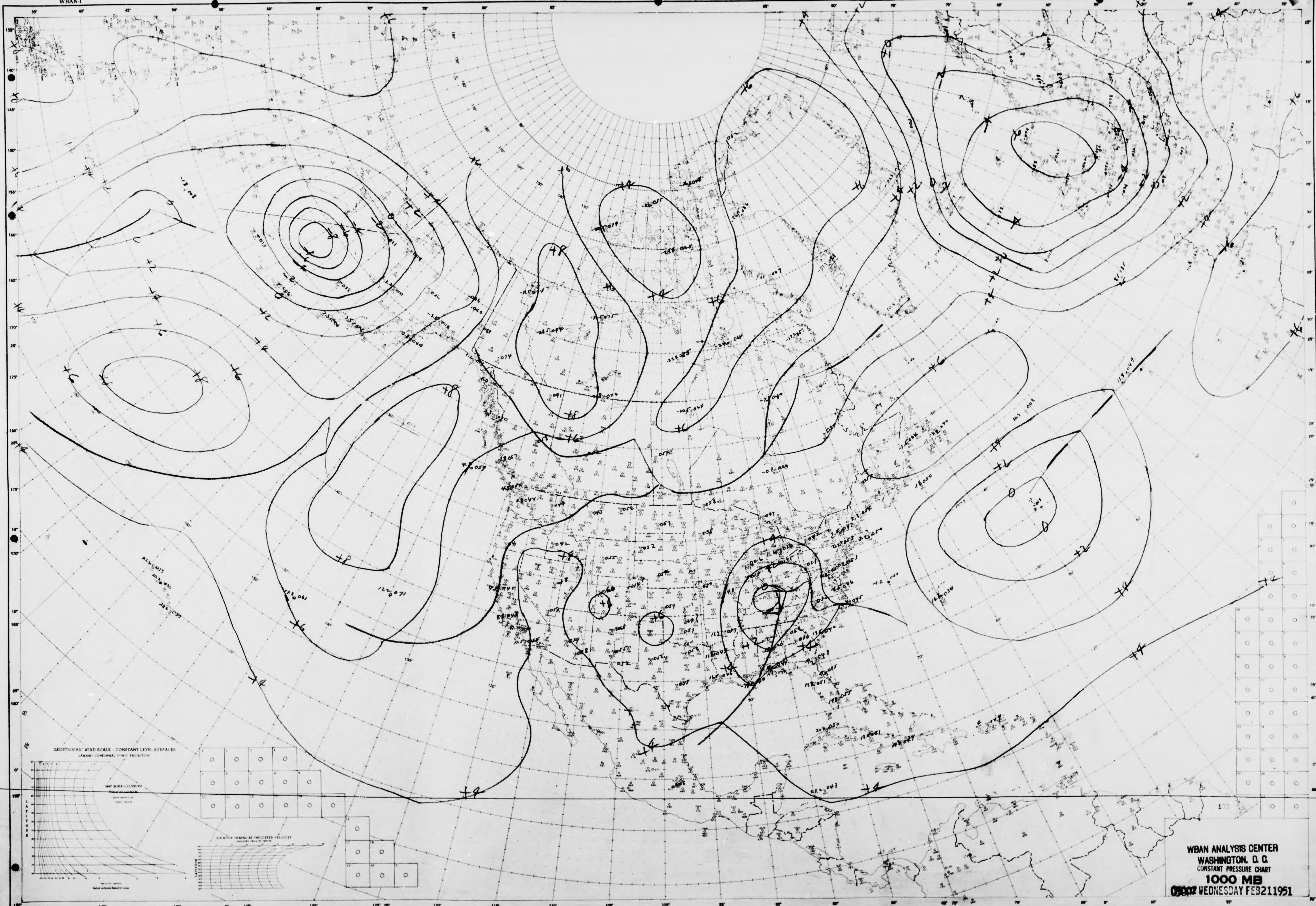

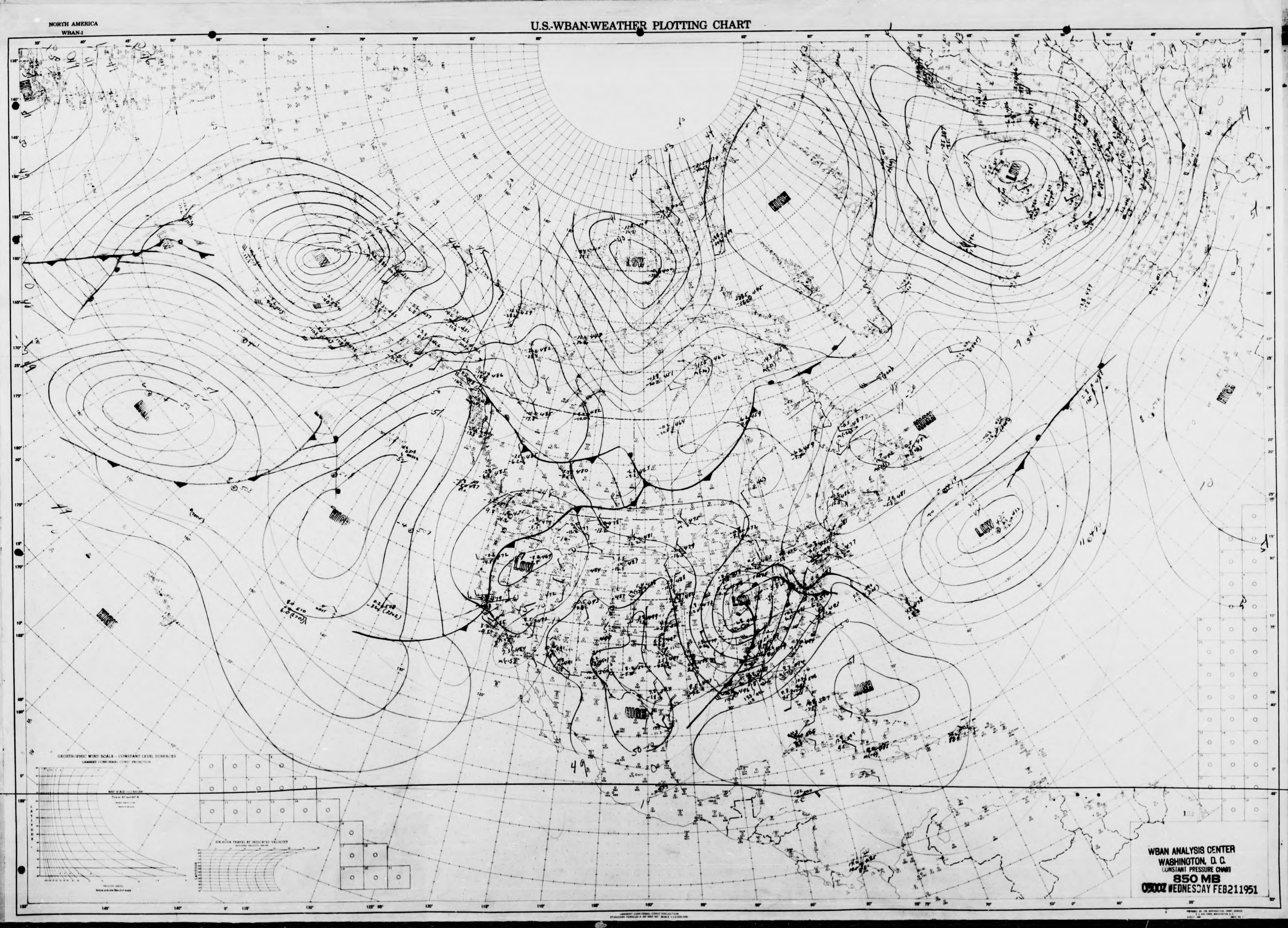
NORTH AMERICA
WBAN-1
U.S.-WBAN-WEATHER PLOTTING CHART
LOW
LOW
LOW
LOW
LOW
HIGH
HIGH
HIGH
HIGH
HIGH
HIGH
GEOSTROPHIC WIND SCALE - CONSTANT LEVEL SURFACES
LAMBERT CONFORMAL CONIC PROJECTION
WBAN ANALYSIS CENTER
WASHINGTON, D. C.
CONSTANT PRESSURE CHART
850 MB
WEDNESDAY FEB211951

NORTH AMERICA
WBAN-1

U.S.-WBAN-WEATHER PLOTTING CHART

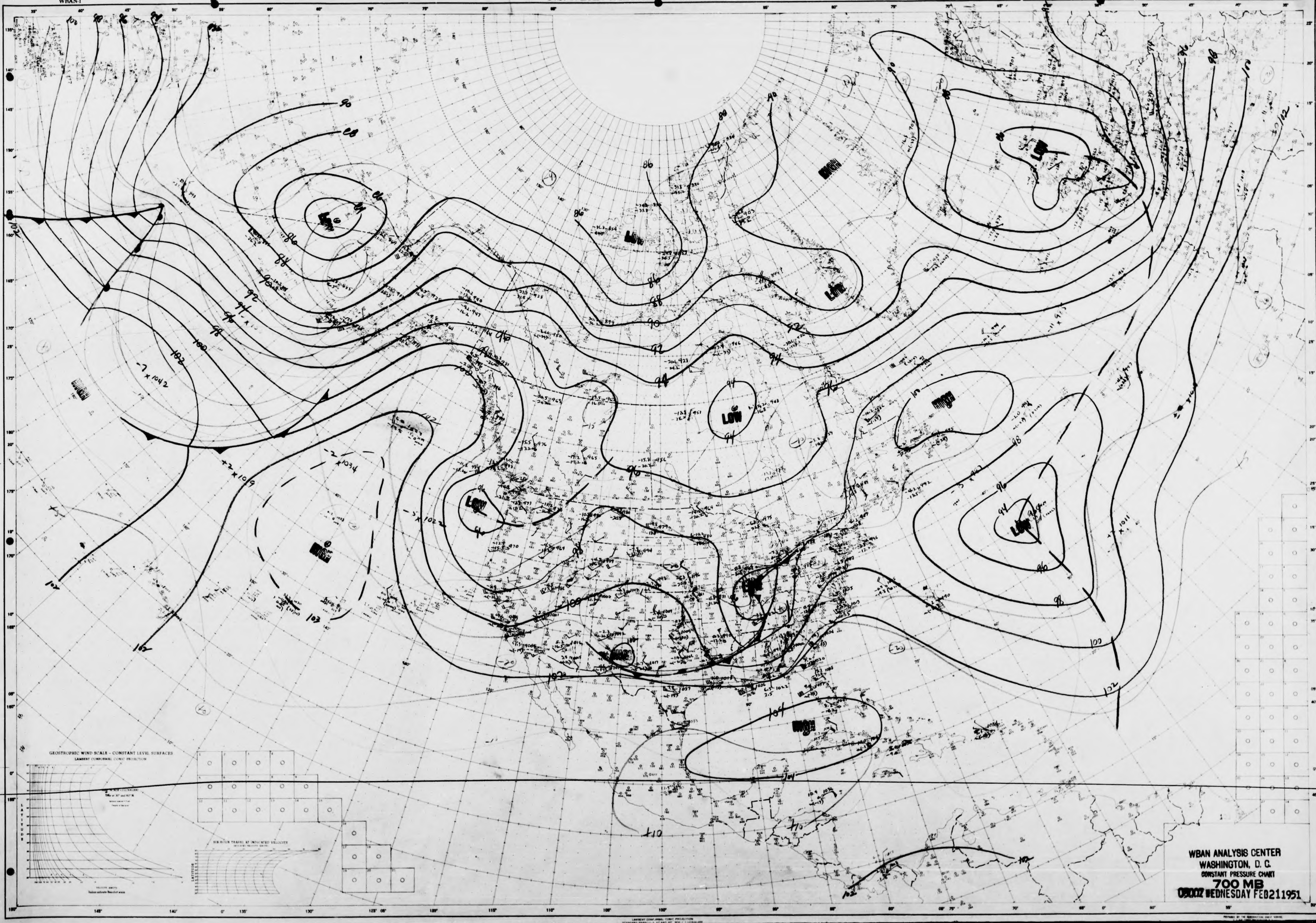

NORTH AMERICA
WBAN-1

# U.S.-WBAN-WEATHER PLOTTING CHART

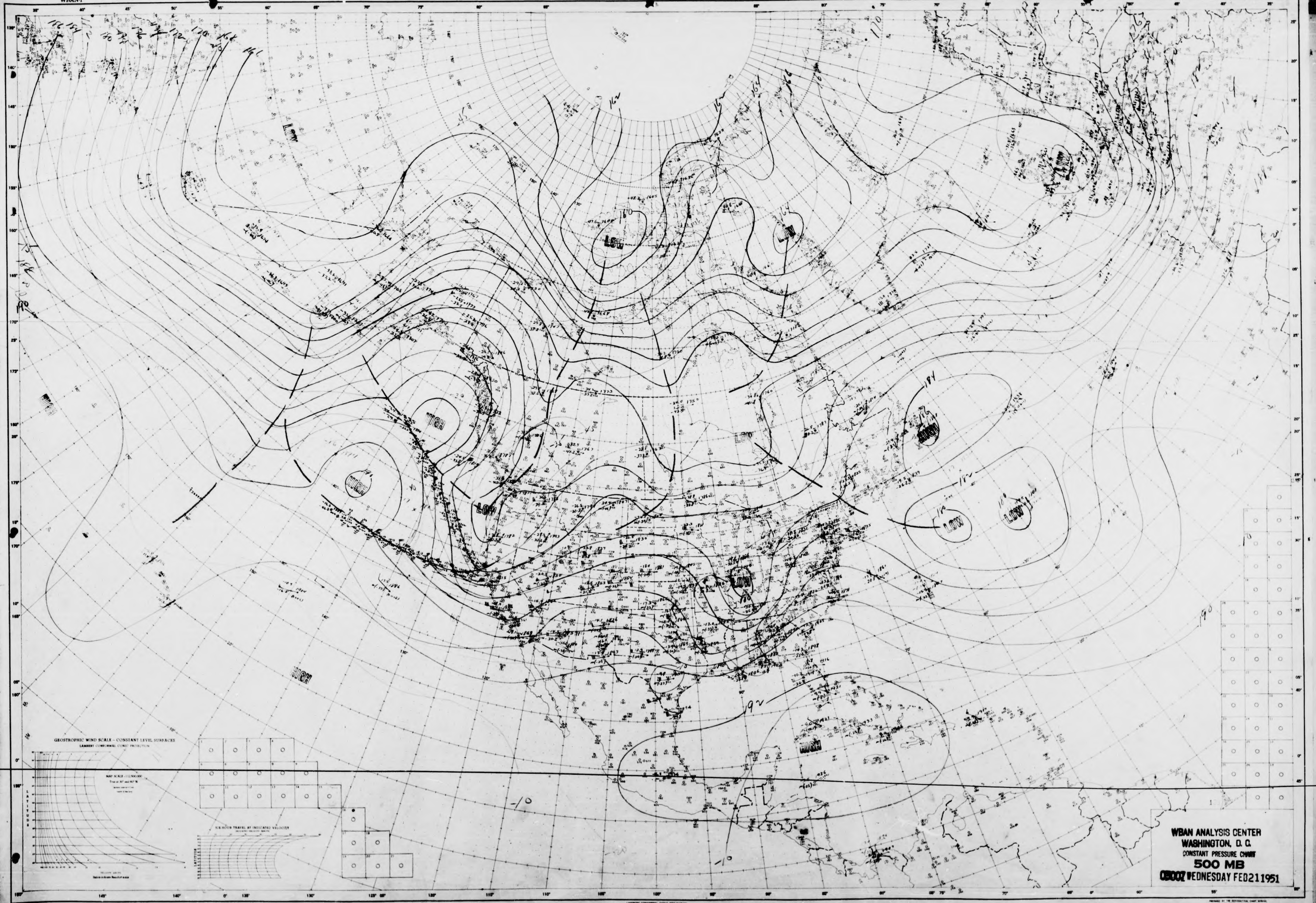

NORTH AMERICA
WBAN-1

# U.S.-WBAN-WEATHER PLOTTING CHART

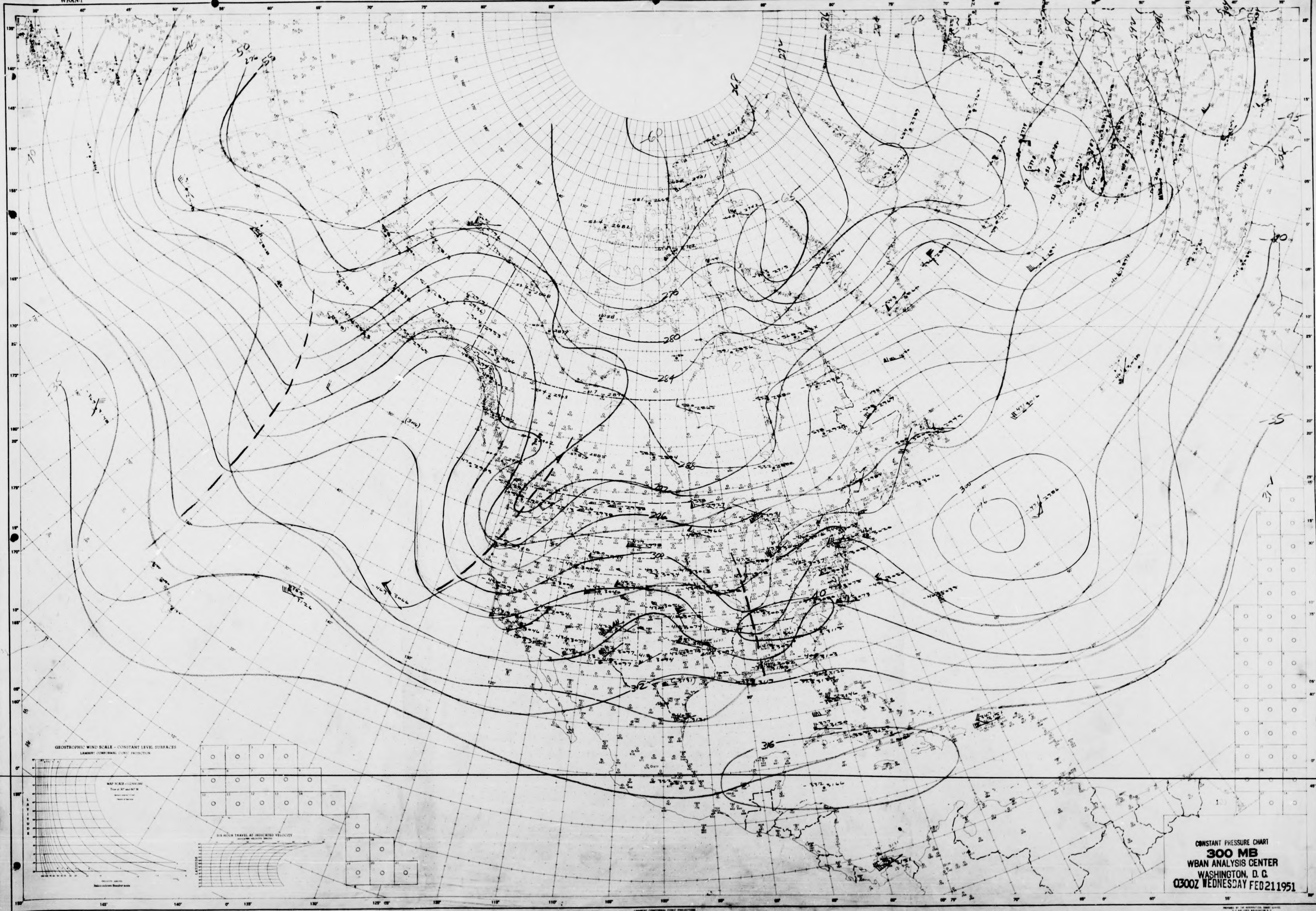

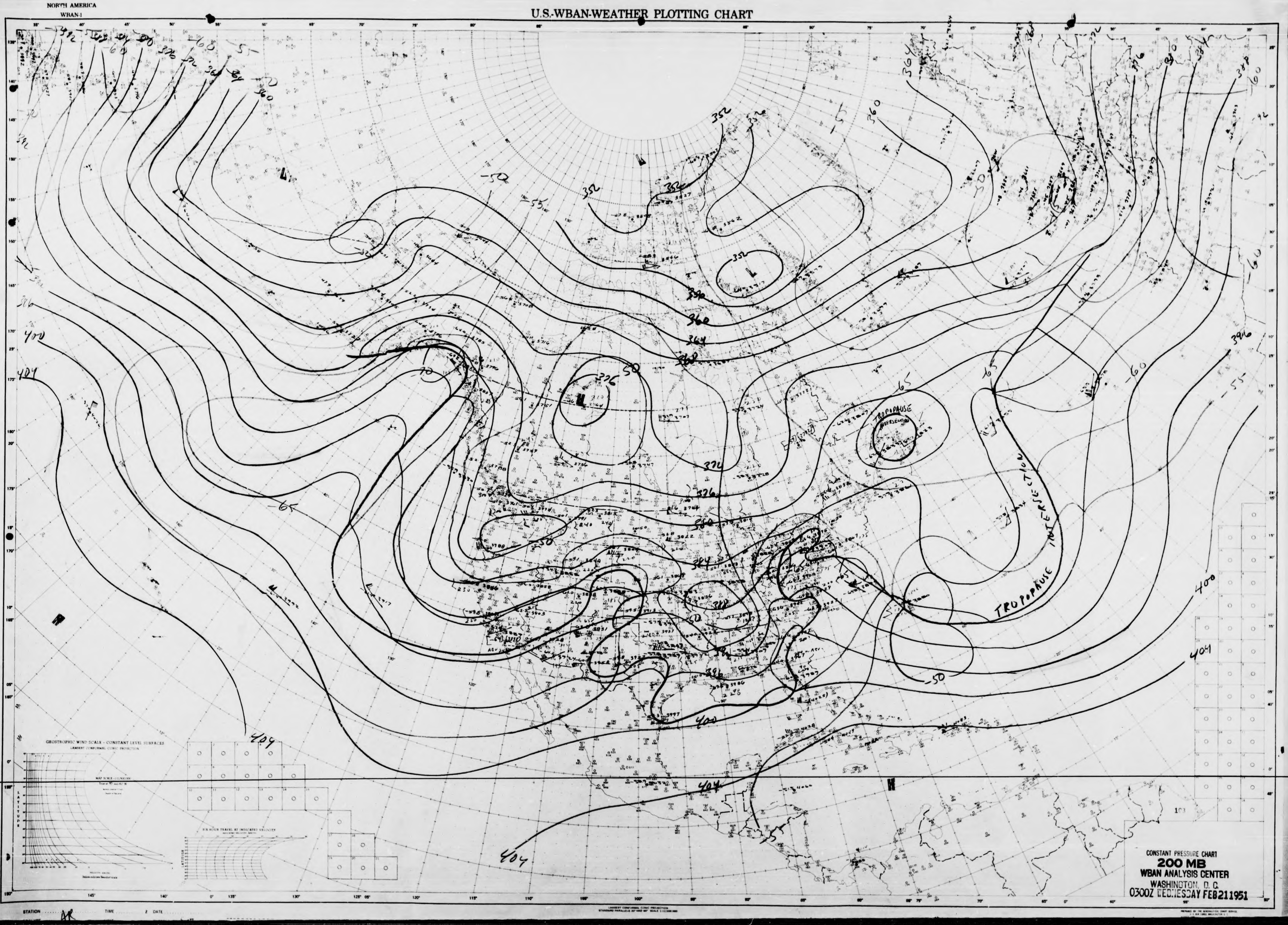
NORTH AMERICA
WBAN-1
U.S.-WBAN-WEATHER PLOTTING CHART
TROPOPAUSE
TROPOPAUSE INTERSECTION
GEOGRAPHIC WIND SCALE—CONSTANT LEVEL SURFACES
CONSTANT PRESSURE CHART
200 MB
WBAN ANALYSIS CENTER
WASHINGTON, D.C.
0300Z WEDNESDAY FEB 21 1951

NORTH AMERICA
WBAN-1

# U.S.-WBAN-WEATHER PLOTTING CHART

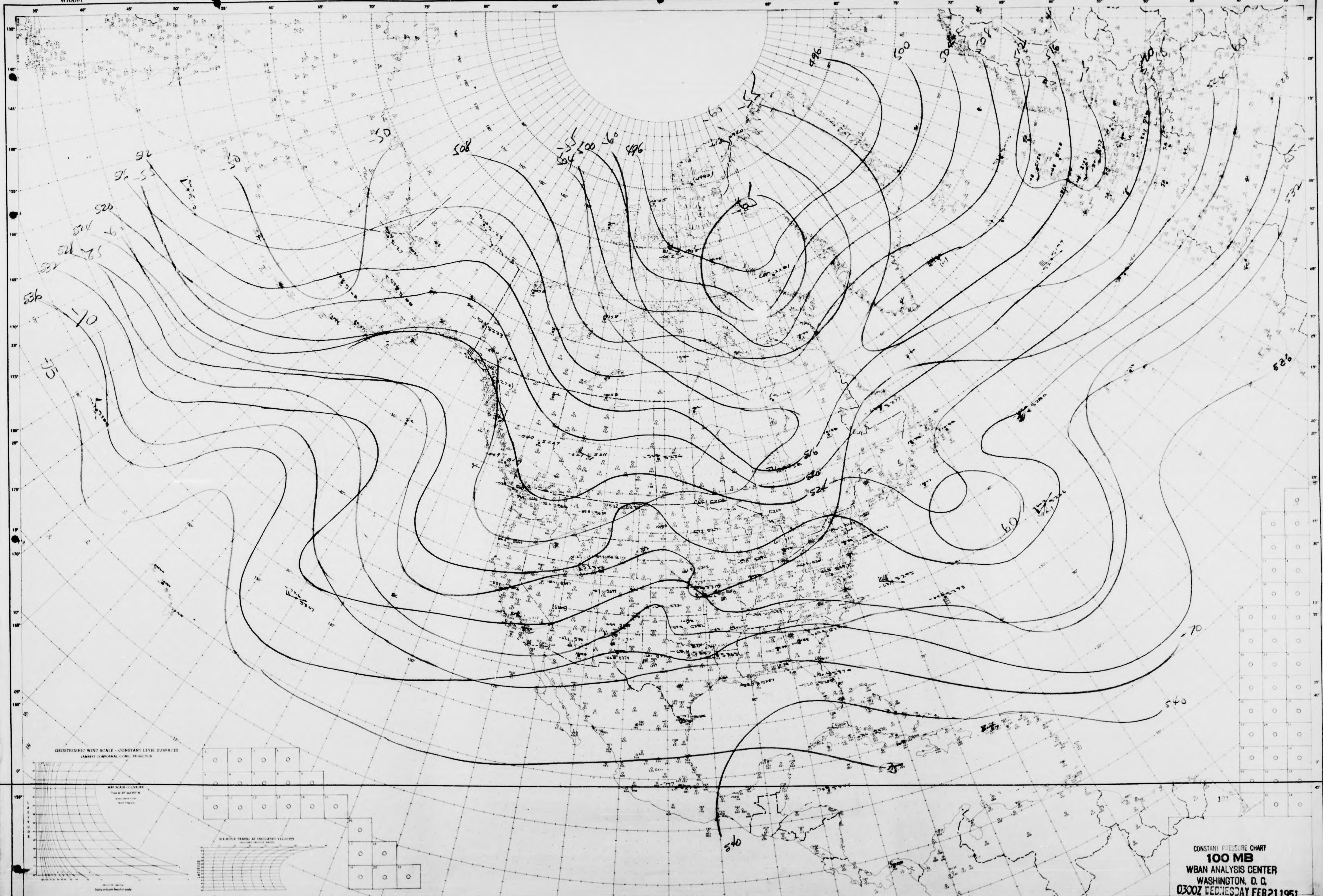


CONSTANT PRESSURE CHART
**100 MB**
WBAN ANALYSIS CENTER
WASHINGTON, D. C.
0300Z WEDNESDAY FEB 21 1951

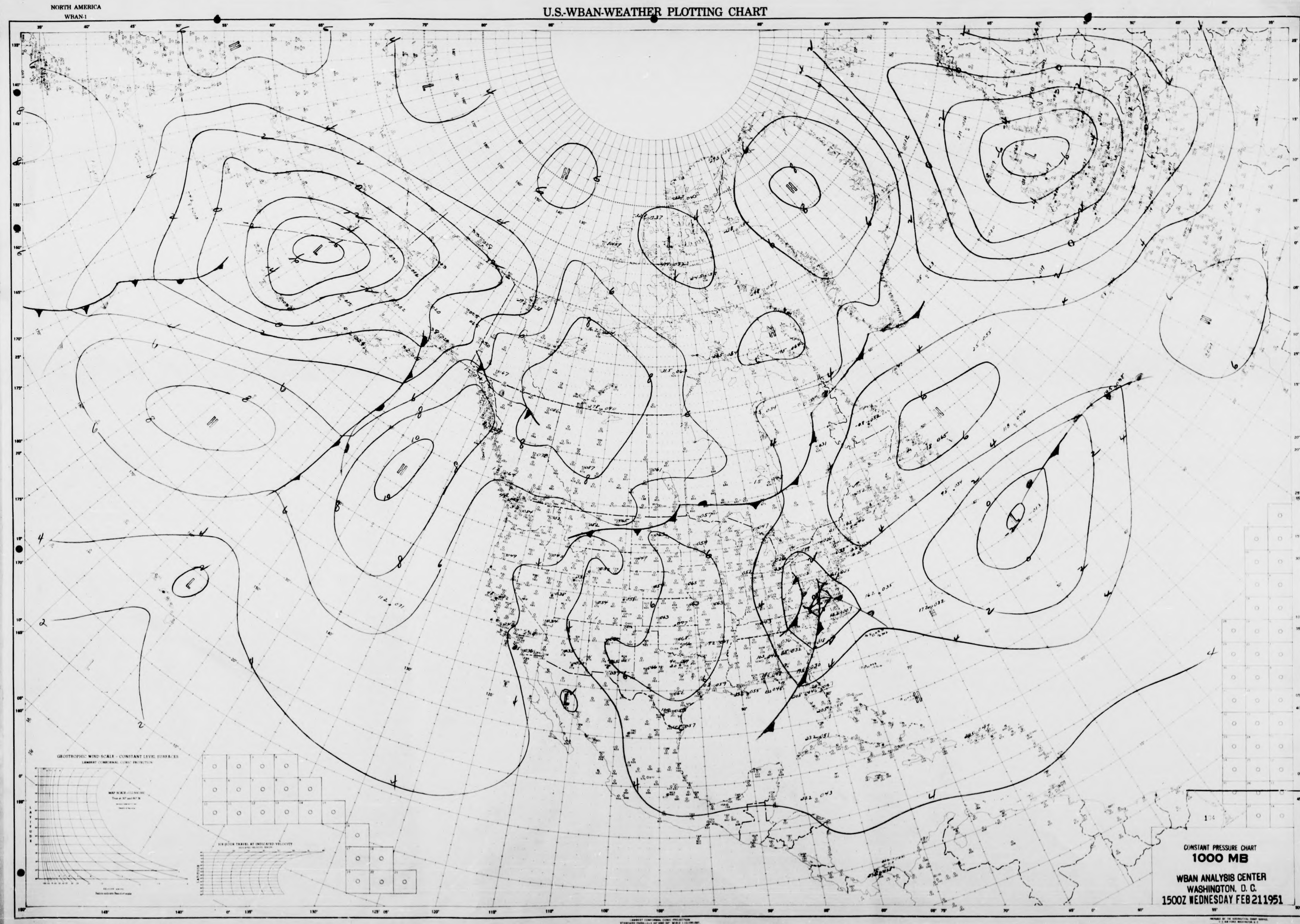
NORTH AMERICA
WBAN-1
U.S.-WBAN-WEATHER PLOTTING CHART
GEOSTROPHIC WIND SCALE - CONSTANT LEVEL SURFACES
LAMBERT CONFORMAL CONIC PROJECTION
CONSTANT PRESSURE CHART
1000 MB
WBAN ANALYSIS CENTER
WASHINGTON, D. C.
1500Z WEDNESDAY FEB 21 1951

NORTH AMERICA
WBAN-1

# U.S.-WBAN-WEATHER PLOTTING CHART

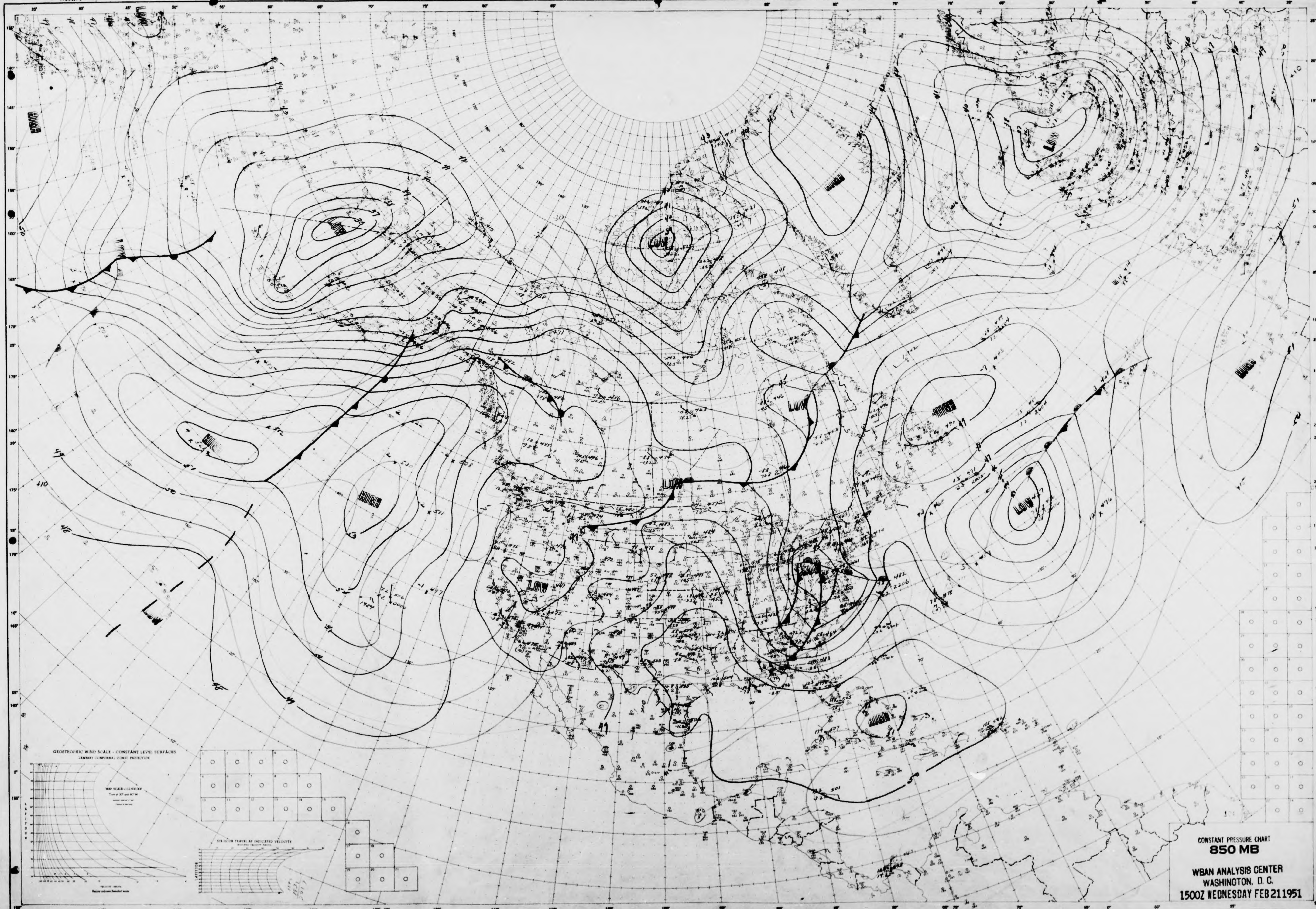


CONSTANT PRESSURE CHART
850 MB
WBAN ANALYSIS CENTER
WASHINGTON, D. C.
1500Z WEDNESDAY FEB 21 1951

NORTH AMERICA
WBAN-1
U.S.-WBAN-WEATHER PLOTTING CHART
GEOSTROPHIC WIND SCALE - CONSTANT LEVEL SURFACES
CONSTANT PRESSURE CHART
700 MB
WBAN ANALYSIS CENTER
WASHINGTON, D.C.
1500Z WEDNESDAY FEB 21 1951

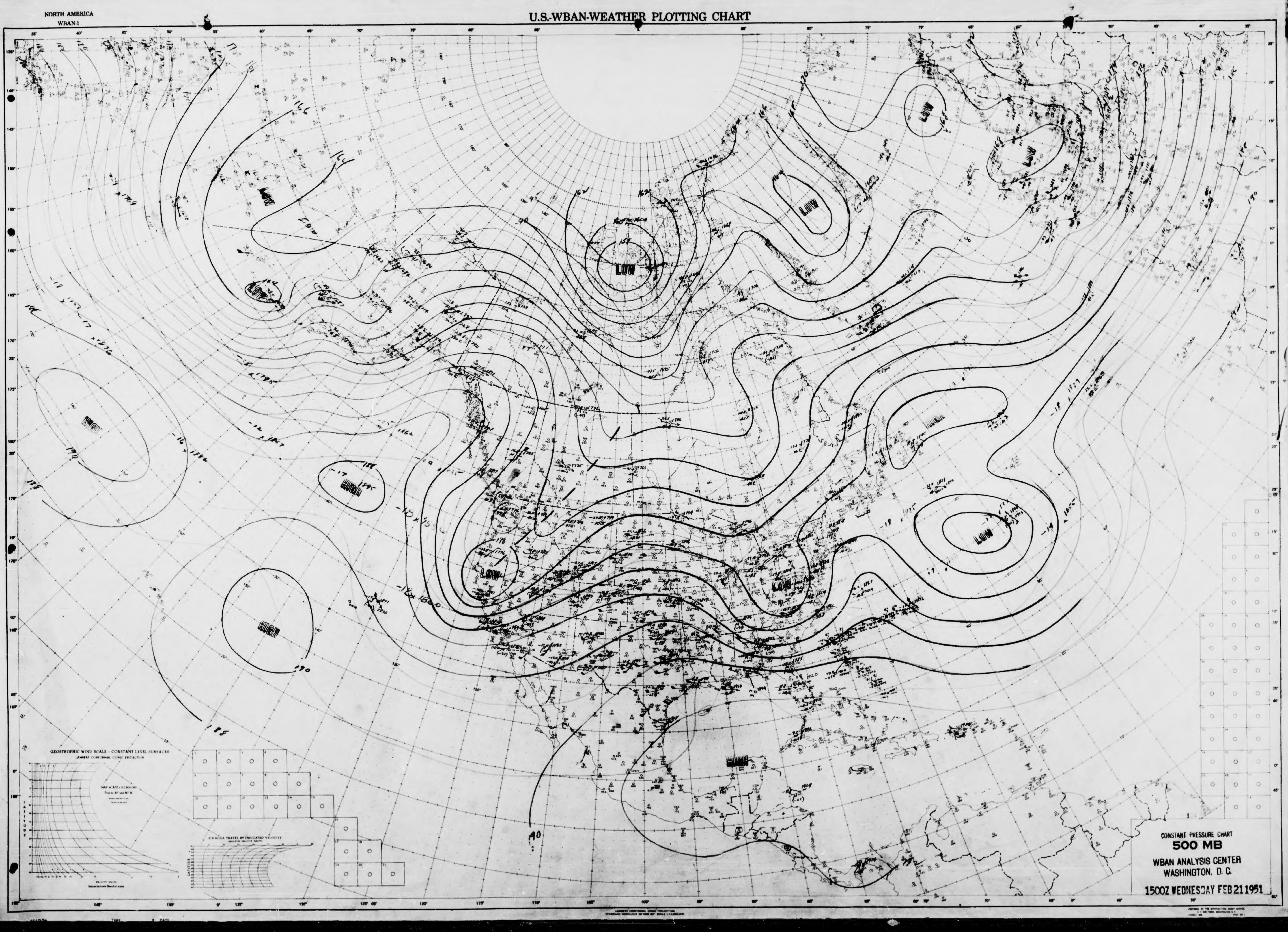
NORTH AMERICA
WBAN-1
U.S.-WBAN-WEATHER PLOTTING CHART
LOW
LOW
LOW
LOW
LOW
LOW
LOW
HIGH
HIGH
HIGH
GEOGRAPHIC WIND SCALE - CONSTANT LEVEL SURFACES
LAMBERT CONFORMAL CONIC PROJECTION
CONSTANT PRESSURE CHART
500 MB
WBAN ANALYSIS CENTER
WASHINGTON, D. C.
1500Z WEDNESDAY FEB 21 1951

NORTH AMERICA
WBAN-1

U.S.-WBAN-WEATHER PLOTTING CHART

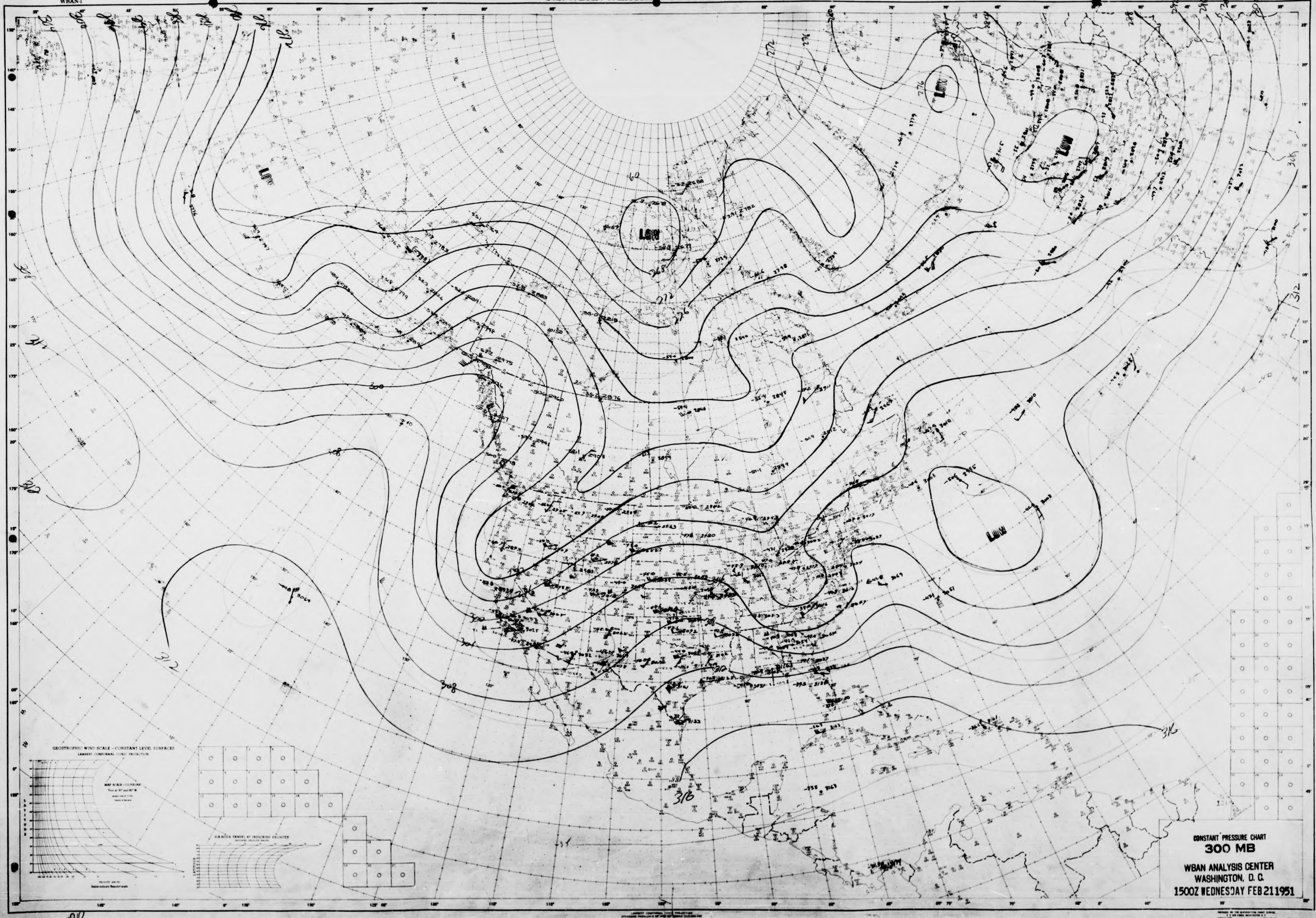

NORTH AMERICA
WBAN-1

# U.S.-WBAN-WEATHER PLOTTING CHART

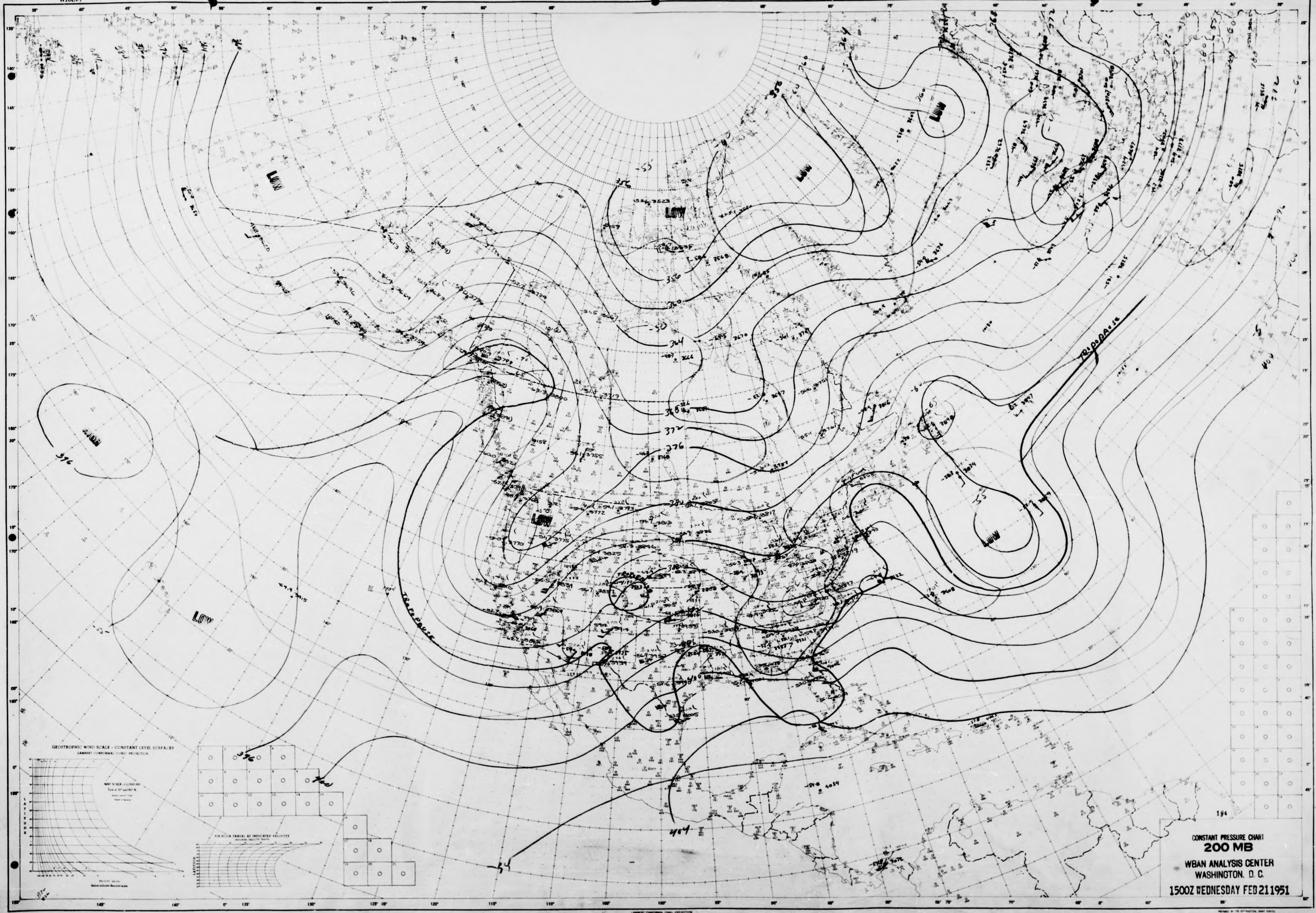

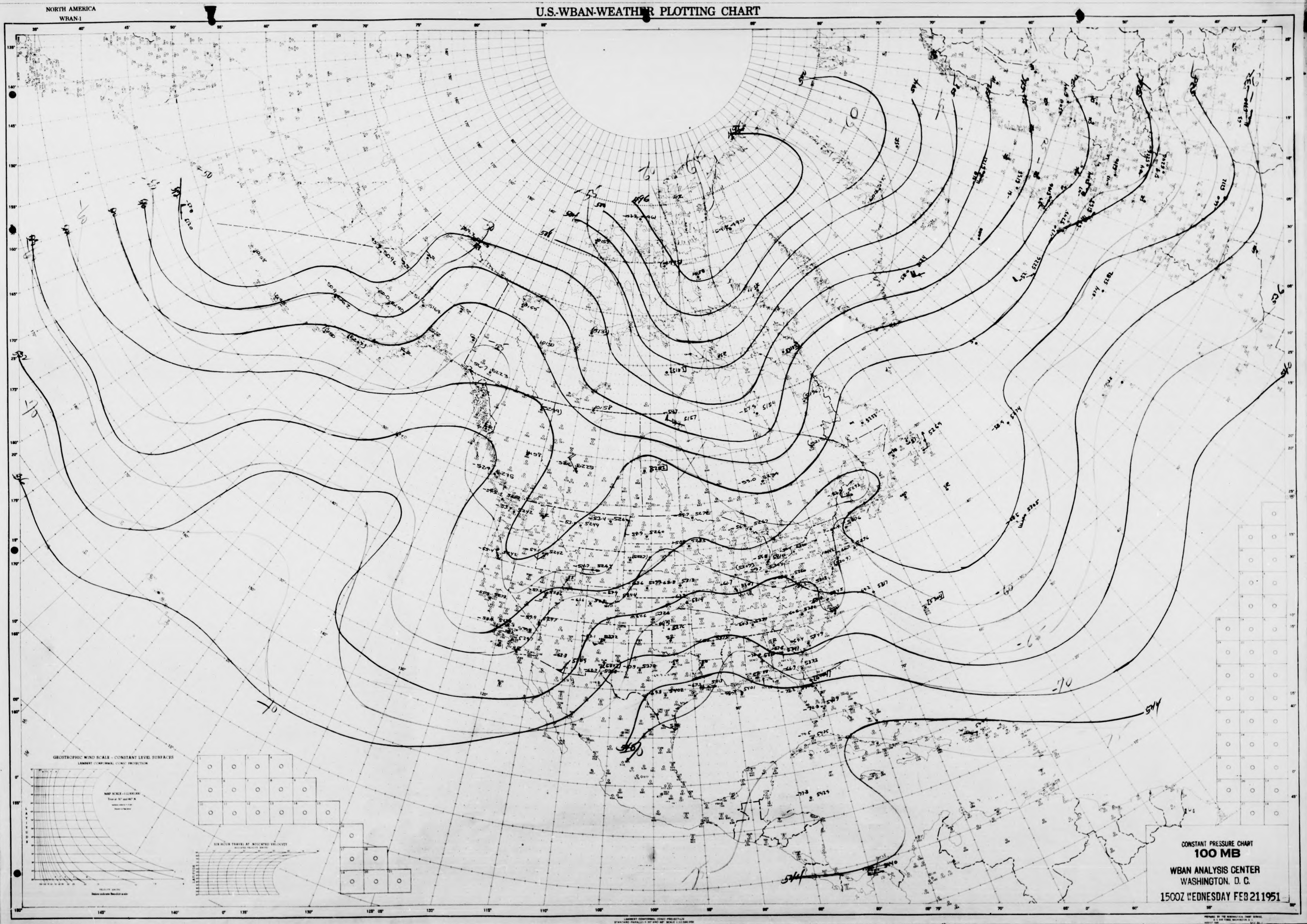
NORTH AMERICA
WBAN-1
U.S.-WBAN-WEATHER PLOTTING CHART
GEOSTROPHIC WIND SCALE - CONSTANT LEVEL SURFACES
LAMBERT CONFORMAL CONIC PROJECTION
SIX HOUR TRAVEL AT INDICATED VELOCITY
CONSTANT PRESSURE CHART
100 MB
WBAN ANALYSIS CENTER
WASHINGTON, D. C.
1500Z WEDNESDAY FEB 21 1951

NORTH AMERICA
WBAN-1

# U.S.-WBAN-WEATHER PLOTTING CHART

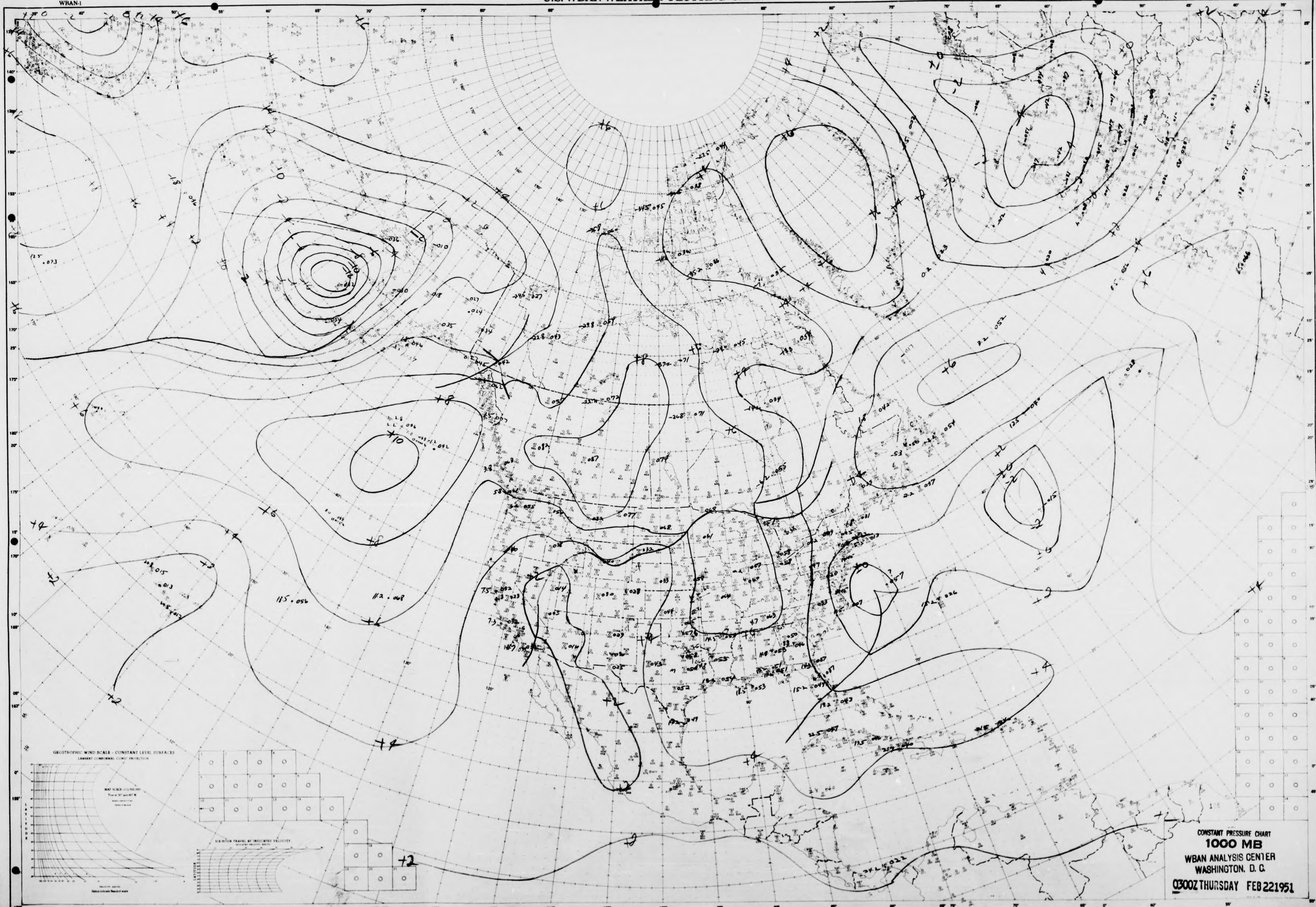


CONSTANT PRESSURE CHART
1000 MB
WBAN ANALYSIS CENTER
WASHINGTON, D. C.
0300Z THURSDAY FEB 22 1951

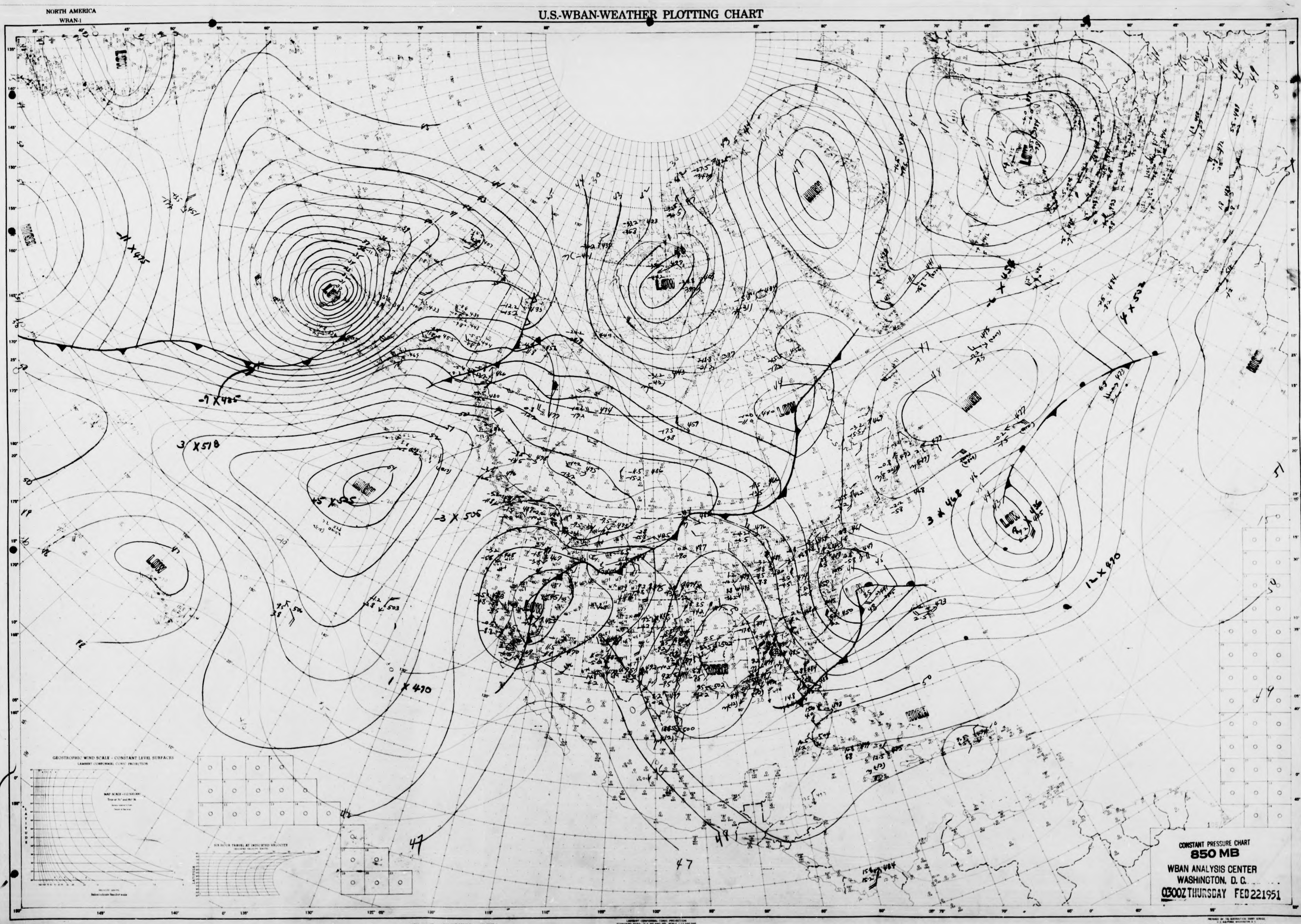
NORTH AMERICA
WBAN-1
U.S.-WBAN-WEATHER PLOTTING CHART
LOW
LOW
LOW
LOW
HIGH
HIGH
HIGH
HIGH
LOW
LOW
LOW
HIGH
HIGH
GEOSTROPHIC WIND SCALE - CONSTANT LEVEL SURFACES
CONSTANT PRESSURE CHART
850 MB
WBAN ANALYSIS CENTER
WASHINGTON, D. C.
0300Z THURSDAY FEB 22 1951

NORTH AMERICA
WBAN-1

U.S.-WBAN-WEATHER PLOTTING CHART

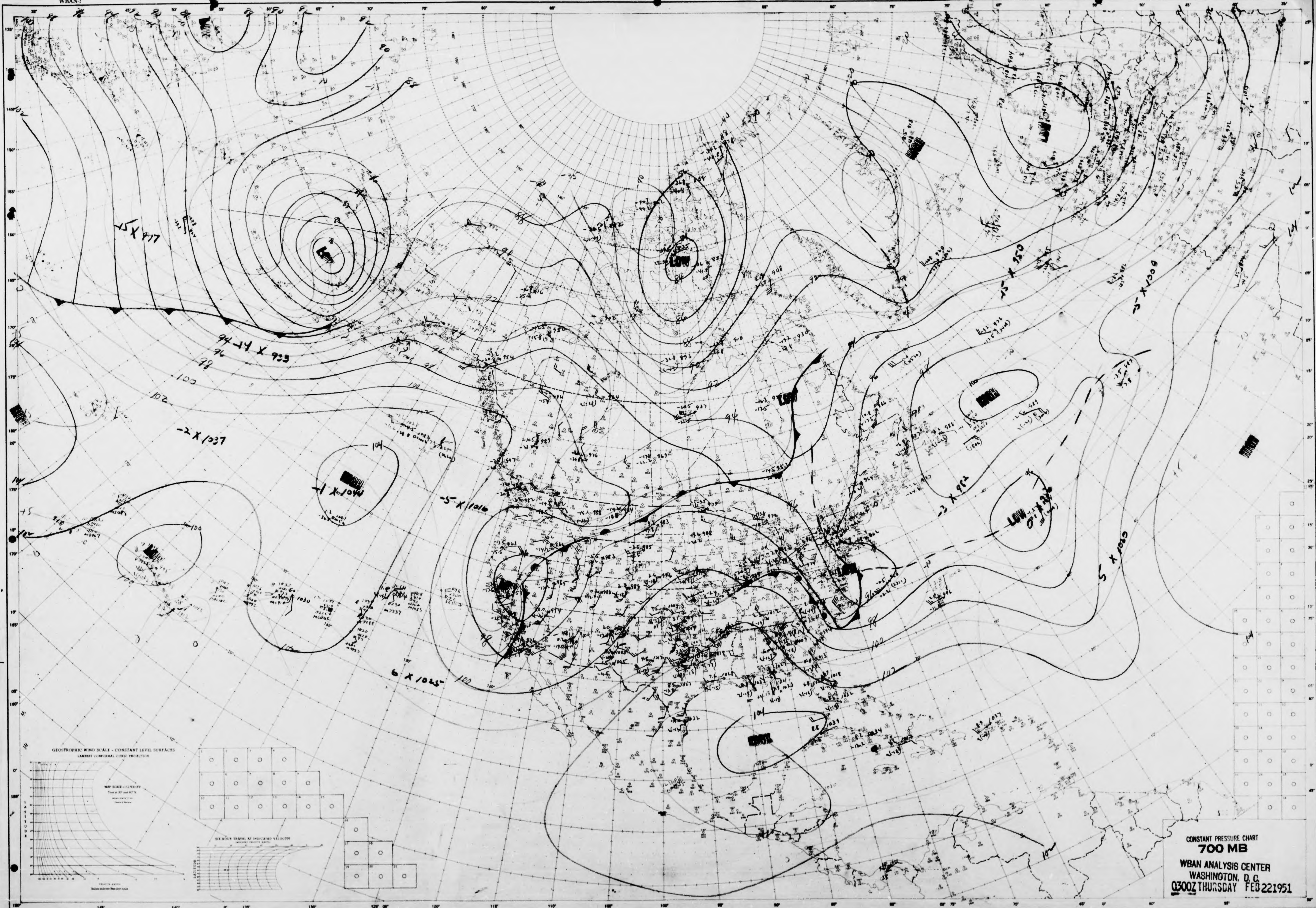

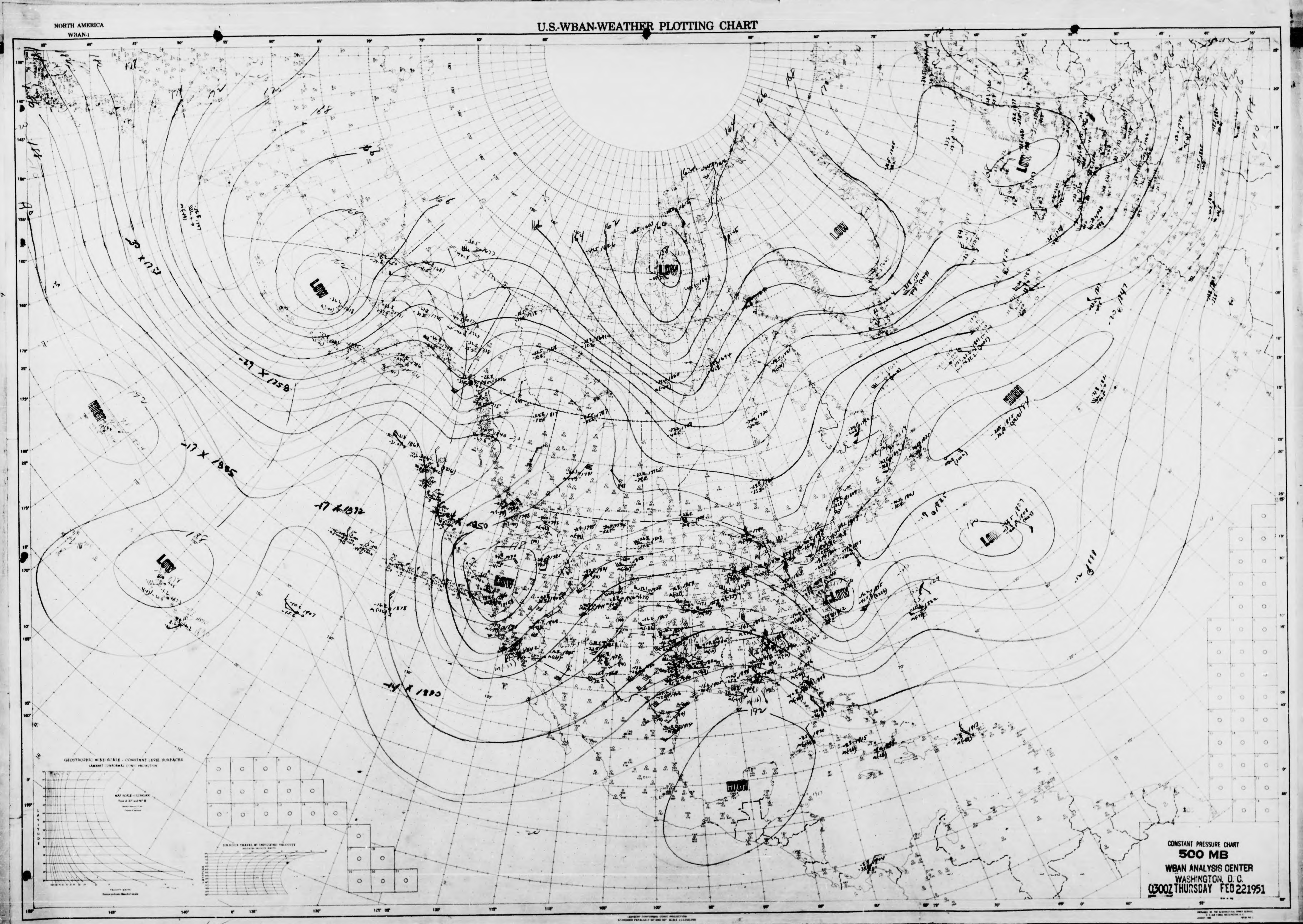
NORTH AMERICA
WBAN-1
U.S.-WBAN-WEATHER PLOTTING CHART
LOW
LOW
LOW
LOW
LOW
LOW
LOW
HIGH
HIGH
HIGH
GEOSTROPHIC WIND SCALE - CONSTANT LEVEL SURFACES
LAMBERT CONFORMAL CONIC PROJECTION
CONSTANT PRESSURE CHART
500 MB
WBAN ANALYSIS CENTER
WASHINGTON, D. C.
0300Z THURSDAY FEB 22 1951

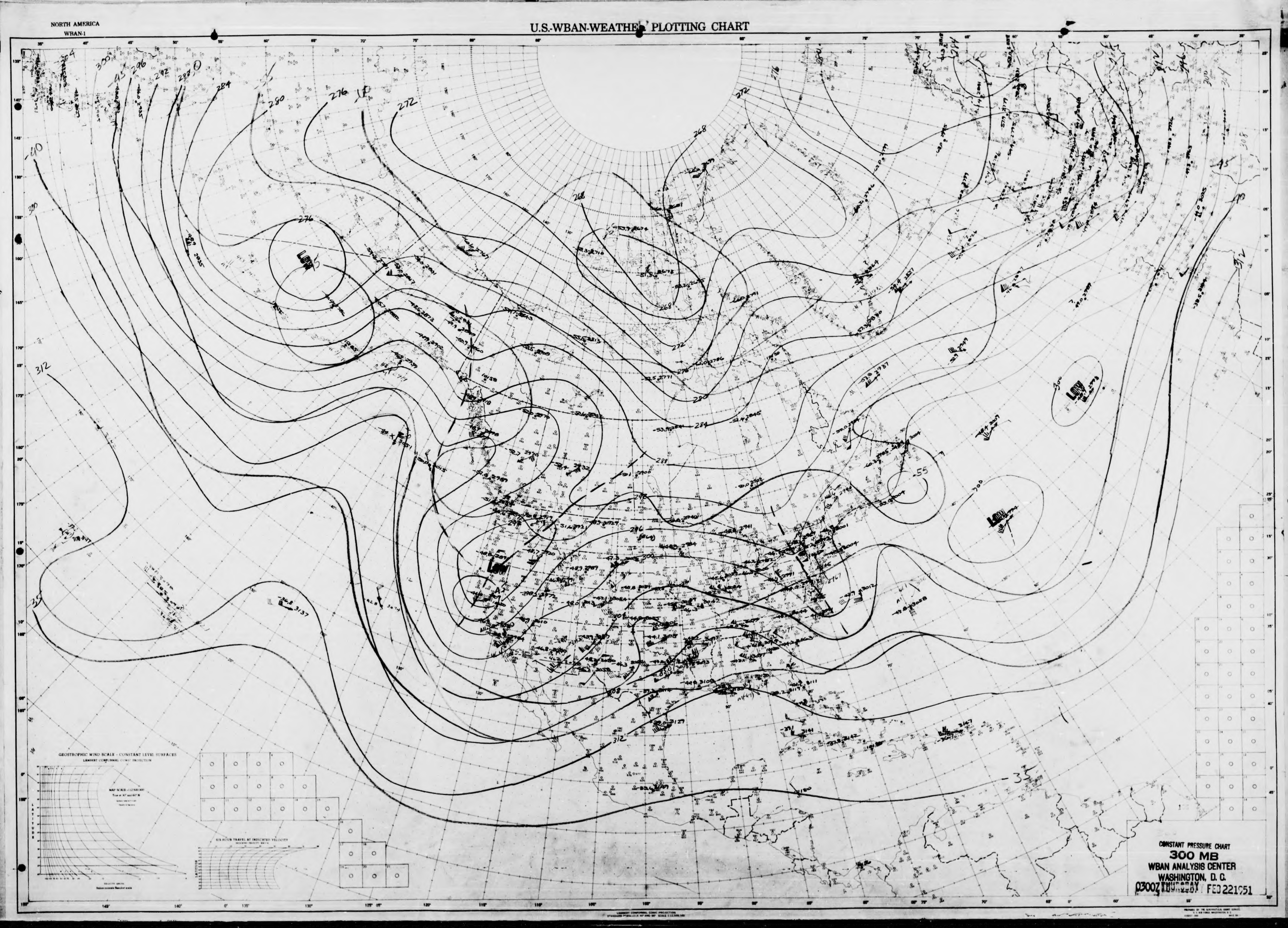
NORTH AMERICA
WBAN-1
U.S.-WBAN-WEATHER PLOTTING CHART
GEOSTROPHIC WIND SCALE - CONSTANT LEVEL SURFACES
LAMBERT CONFORMAL CONIC PROJECTION
SIX HOUR TRAVEL AT INDICATED VELOCITY
LOW
CONSTANT PRESSURE CHART
300 MB
WBAN ANALYSIS CENTER
WASHINGTON, D. C.
0300Z THURSDAY FEB 22 1951

NORTH AMERICA
WBAN-1

# U.S.-WBAN-WEATHER PLOTTING CHART

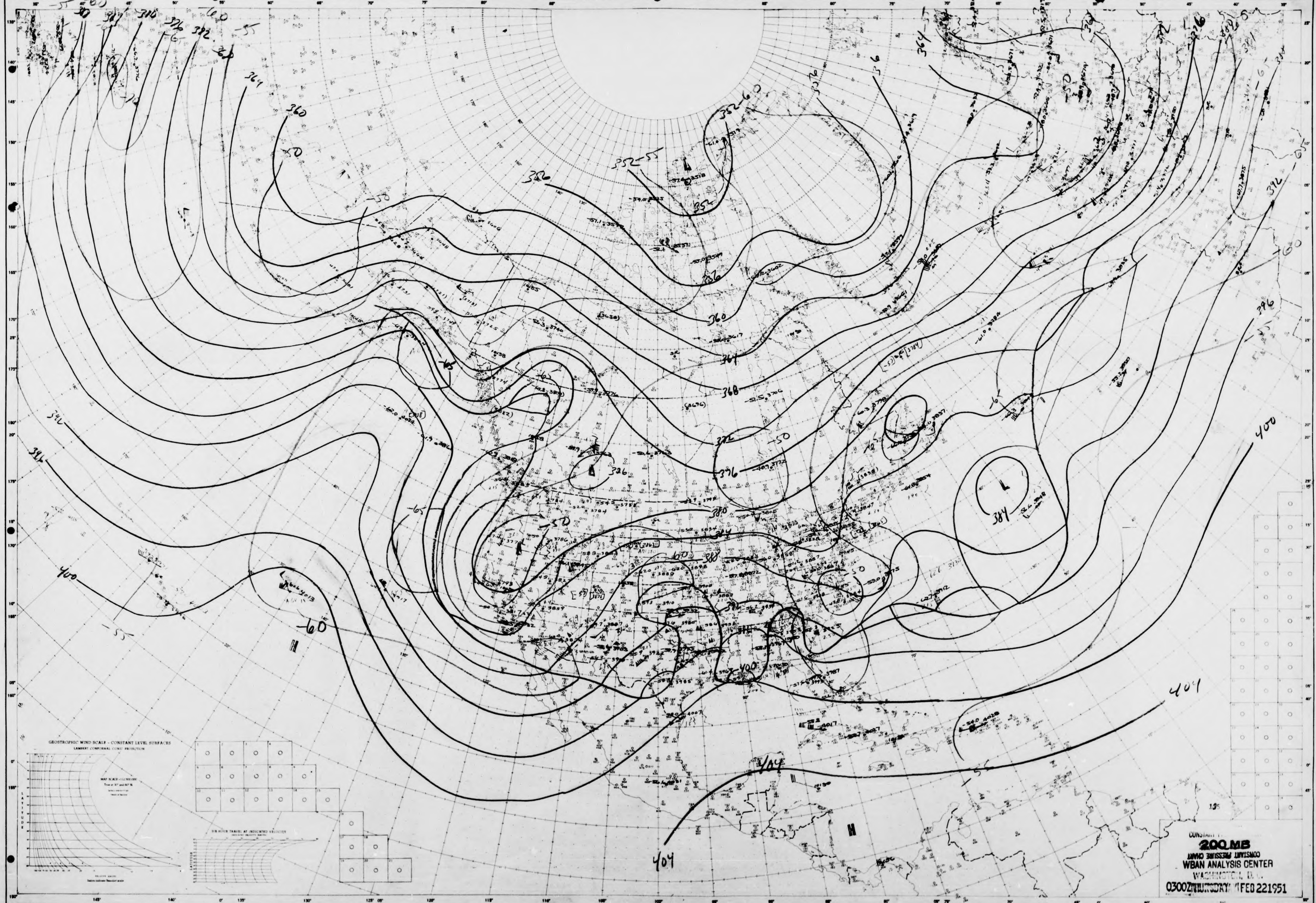


STATION TIME DATE

NORTH AMERICA
WBAN-1

# U.S.-WBAN-WEATHER PLOTTING CHART

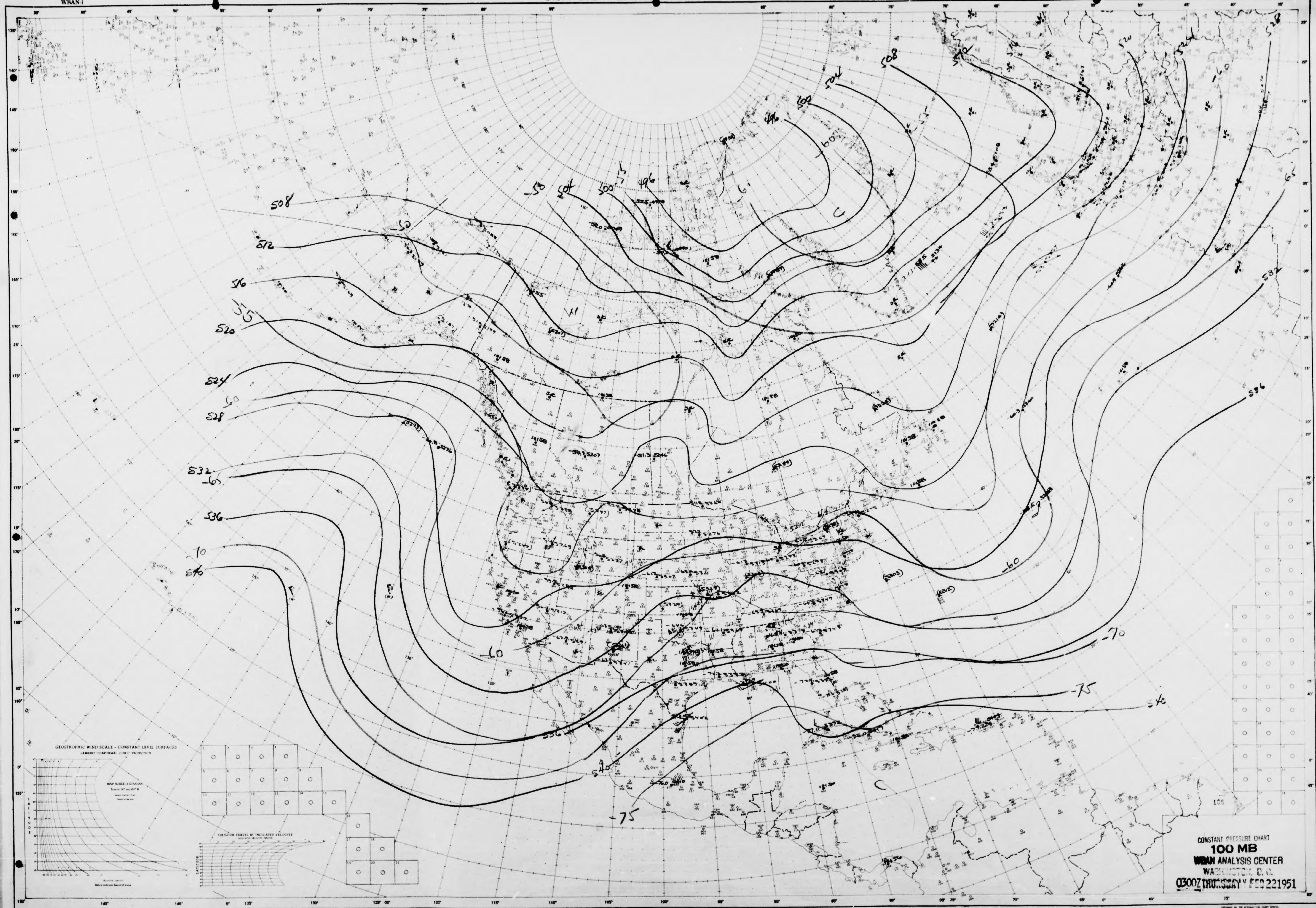

NORTH AMERICA
WBAN-1

# U.S.-WBAN-WEATHER PLOTTING CHART

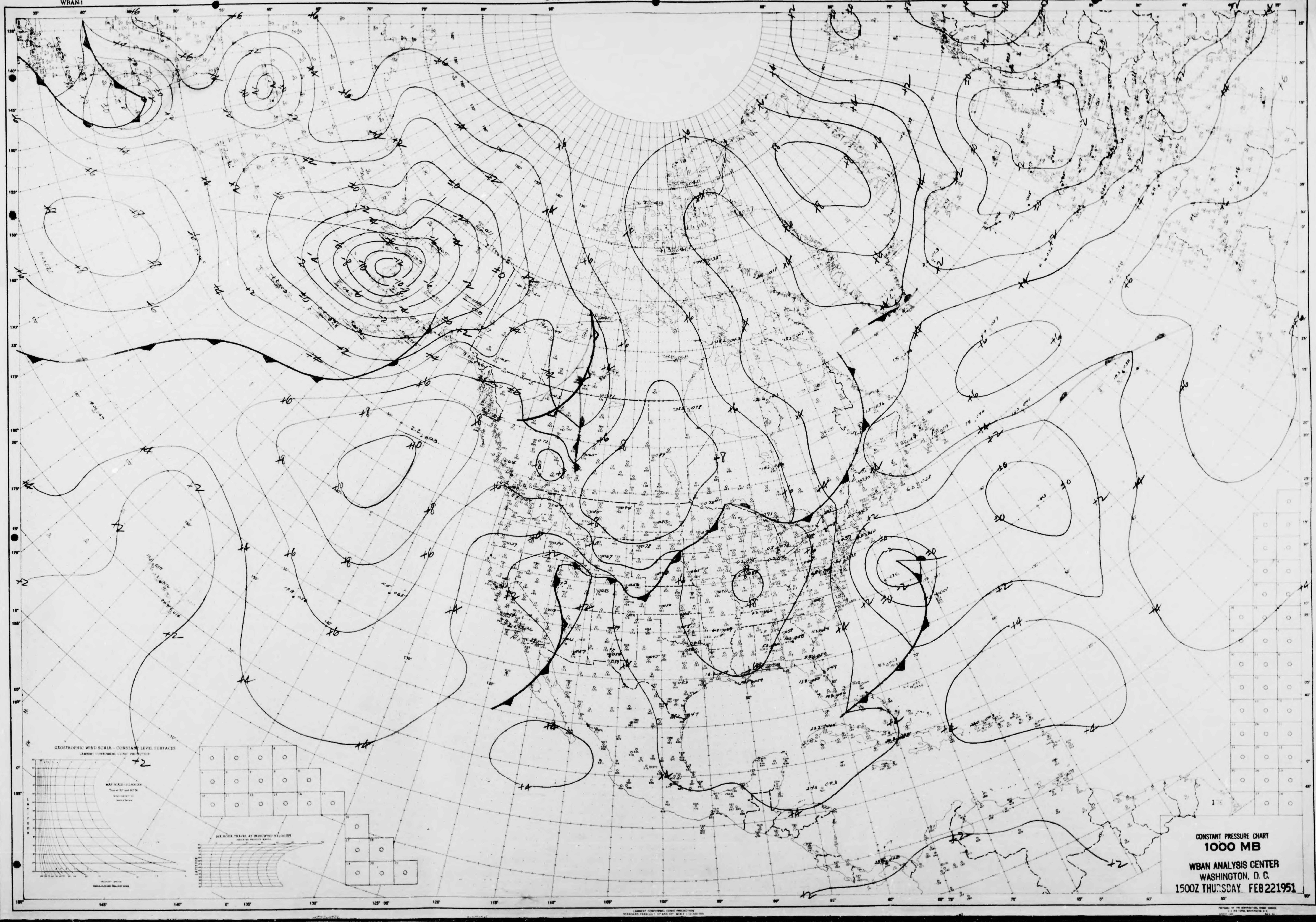

NORTH AMERICA
WBAN-1

# U.S.-WBAN-WEATHER PLOTTING CHART

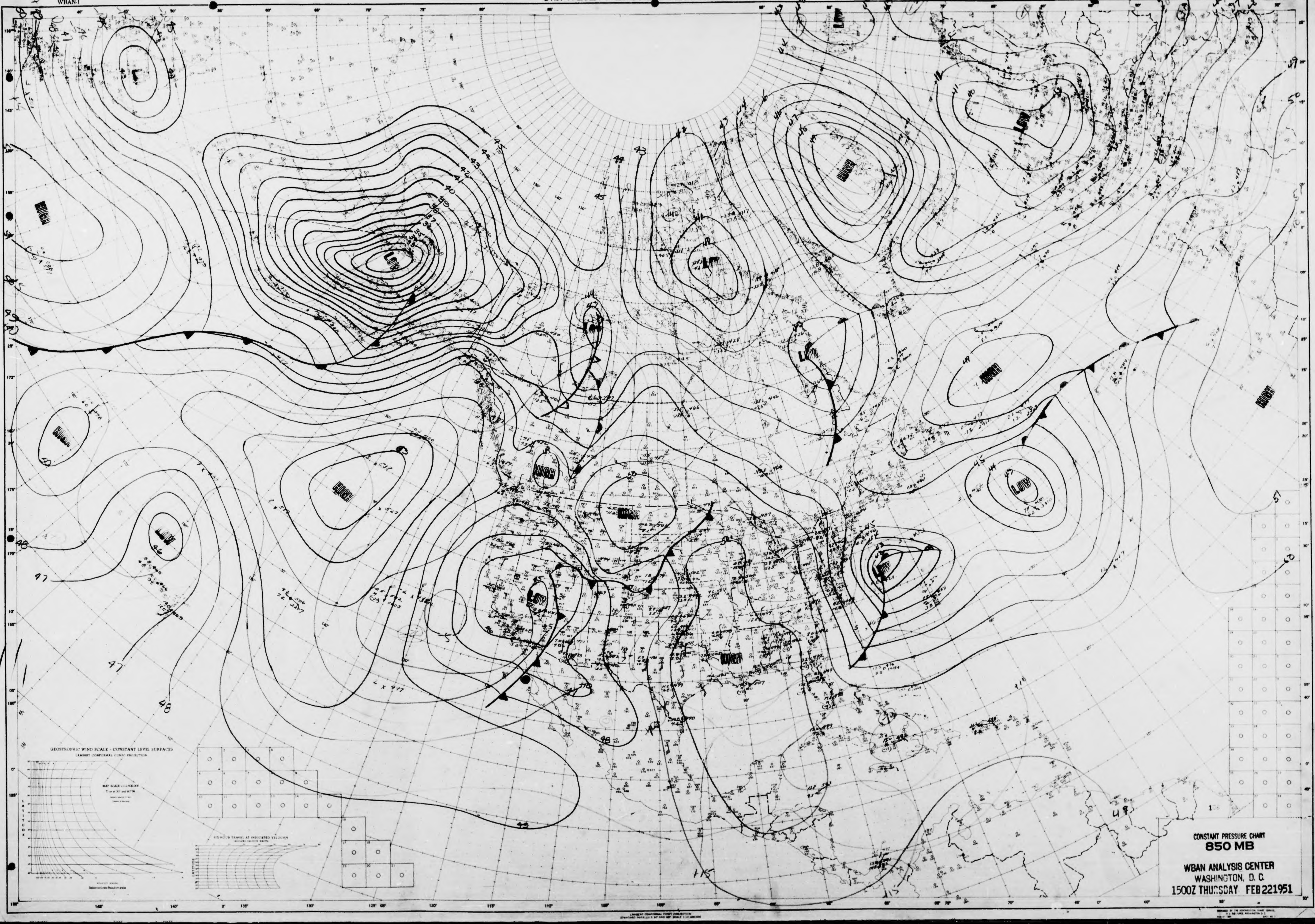

NORTH AMERICA
WBAN-1

# U.S.-WBAN-WEATHER PLOTTING CHART

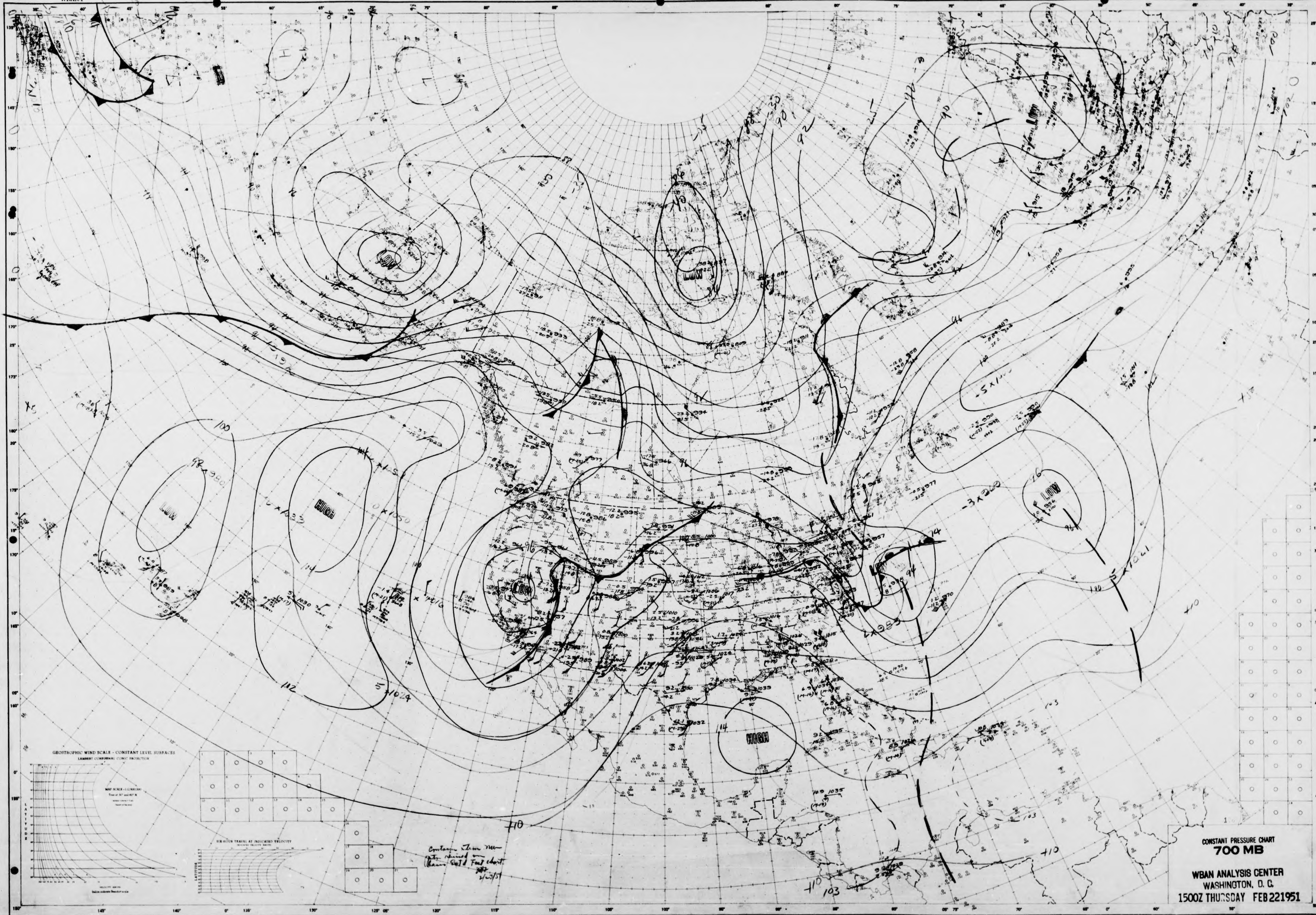

# U.S.-WBAN-WEATHER PLOTTING CHART

NORTH AMERICA
WBAN-1

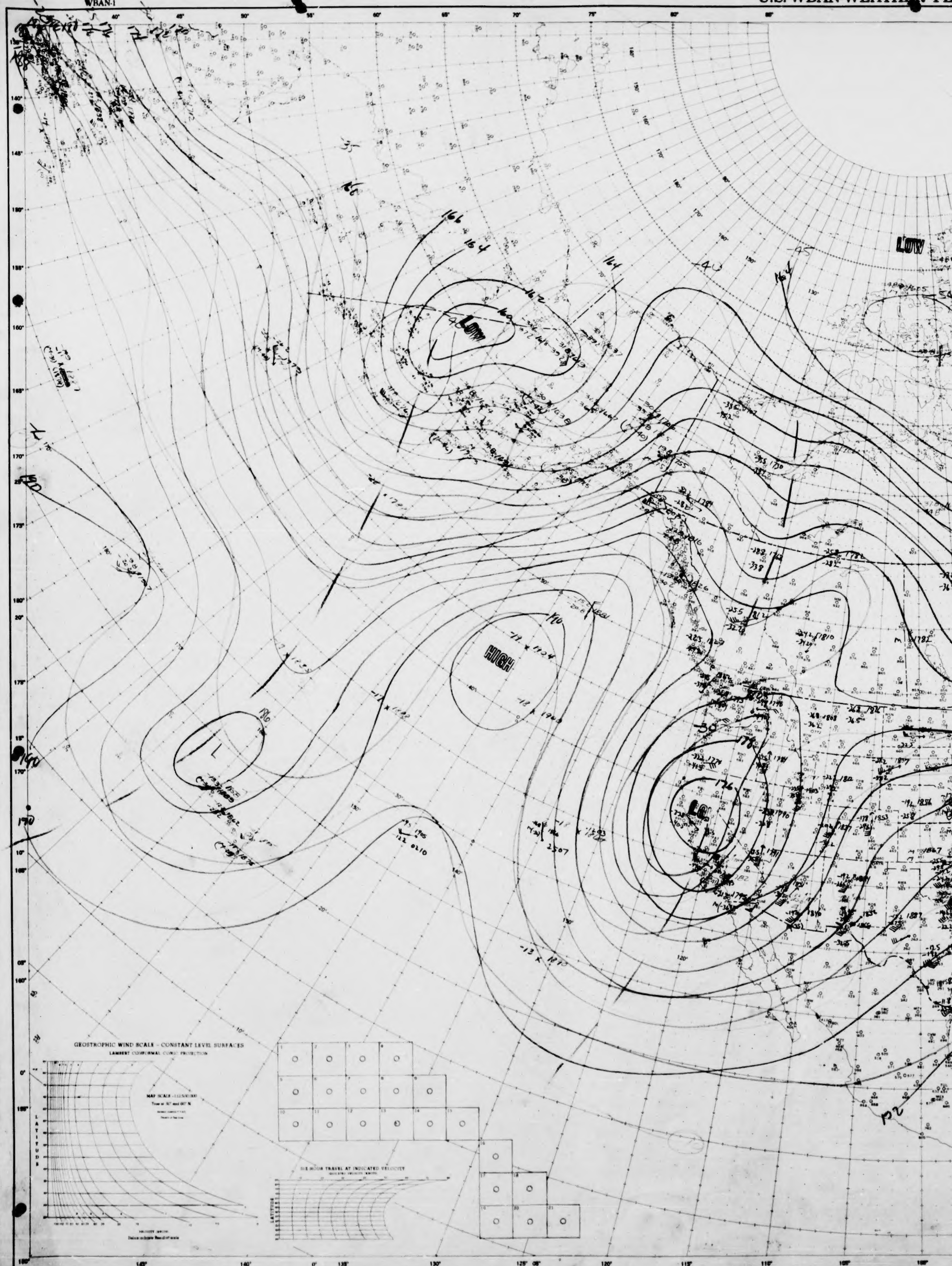


CONSTANT PRESSURE CHART
500 MB
WBAN ANALYSIS CENTER
WASHINGTON, D. C.
1500Z THURSDAY FEB 22 1951

NORTH AMERICA
WBAN-1

# U.S.-WBAN-WEATHER PLOTTING CHART

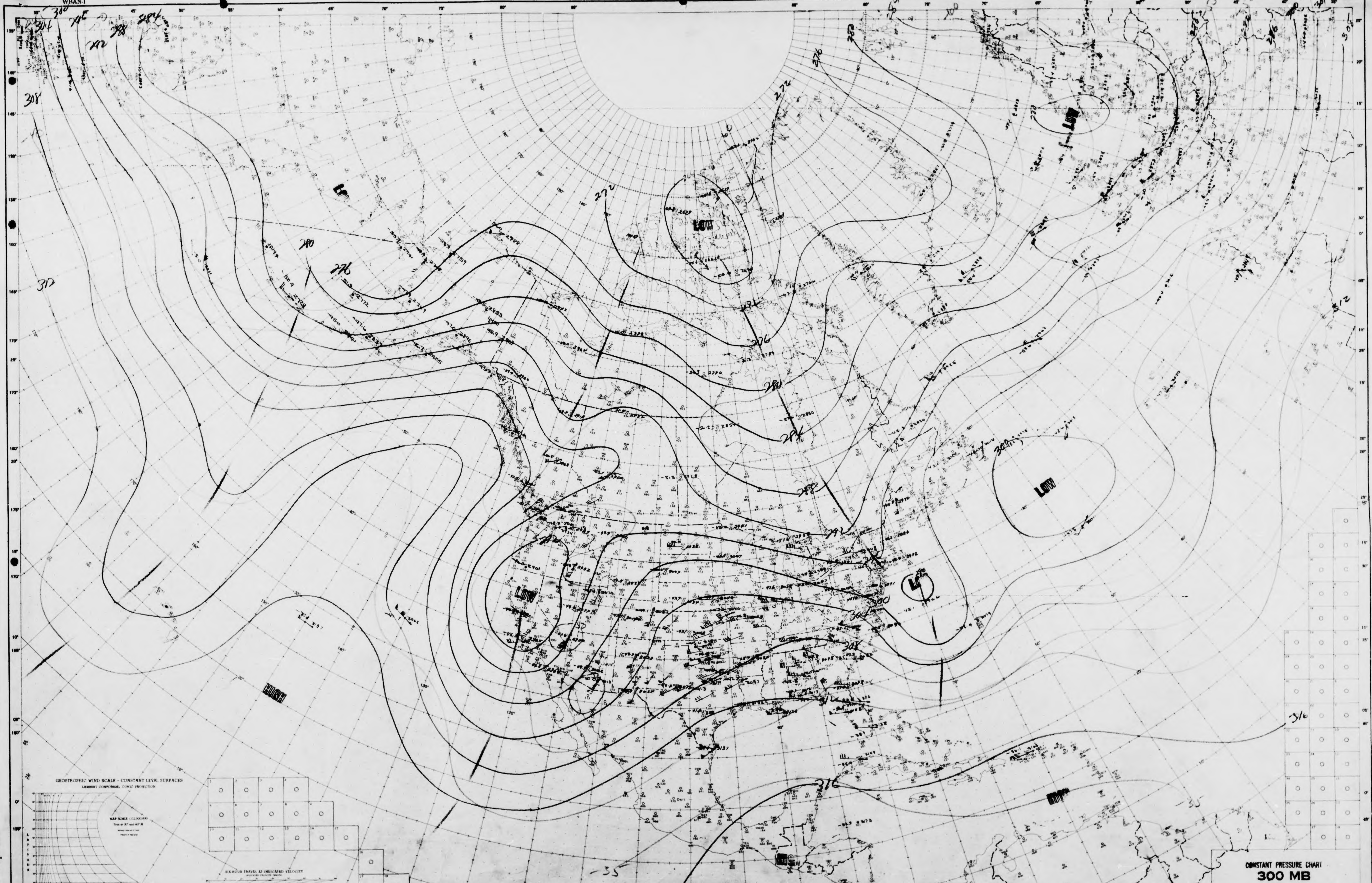

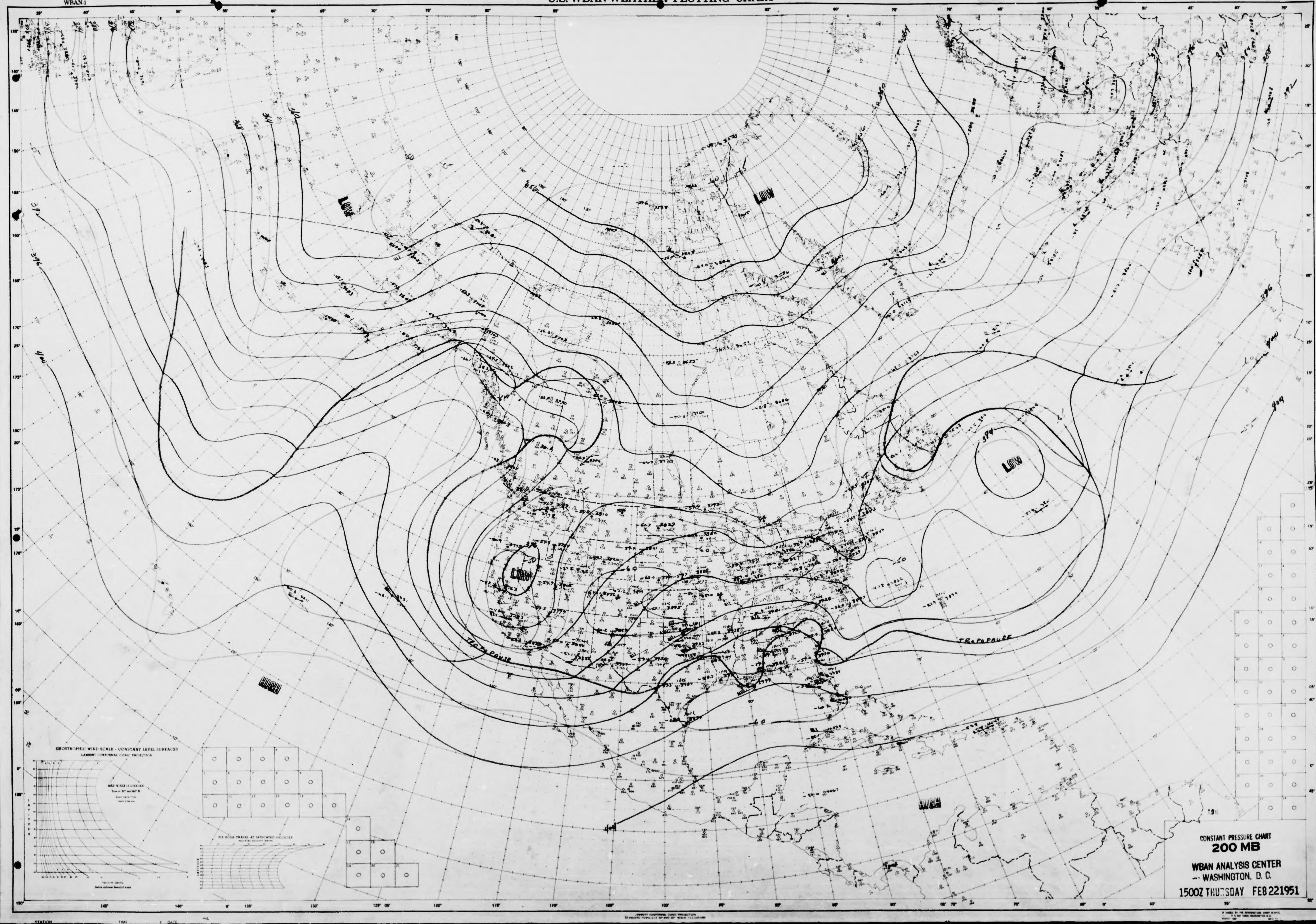

NORTH AMERICA
WBAN-1
U.S.-WBAN-WEATHER PLOTTING CHART
LOW
LOW
LOW
LOW
HIGH
HIGH
TROPOPAUSE
TROPOPAUSE
GEOSTROPHIC WIND SCALE - CONSTANT LEVEL SURFACES
LAMBERT CONFORMAL CONIC PROJECTION
CONSTANT PRESSURE CHART
200 MB
WBAN ANALYSIS CENTER
WASHINGTON, D. C.
1500Z THURSDAY FEB 22 1951

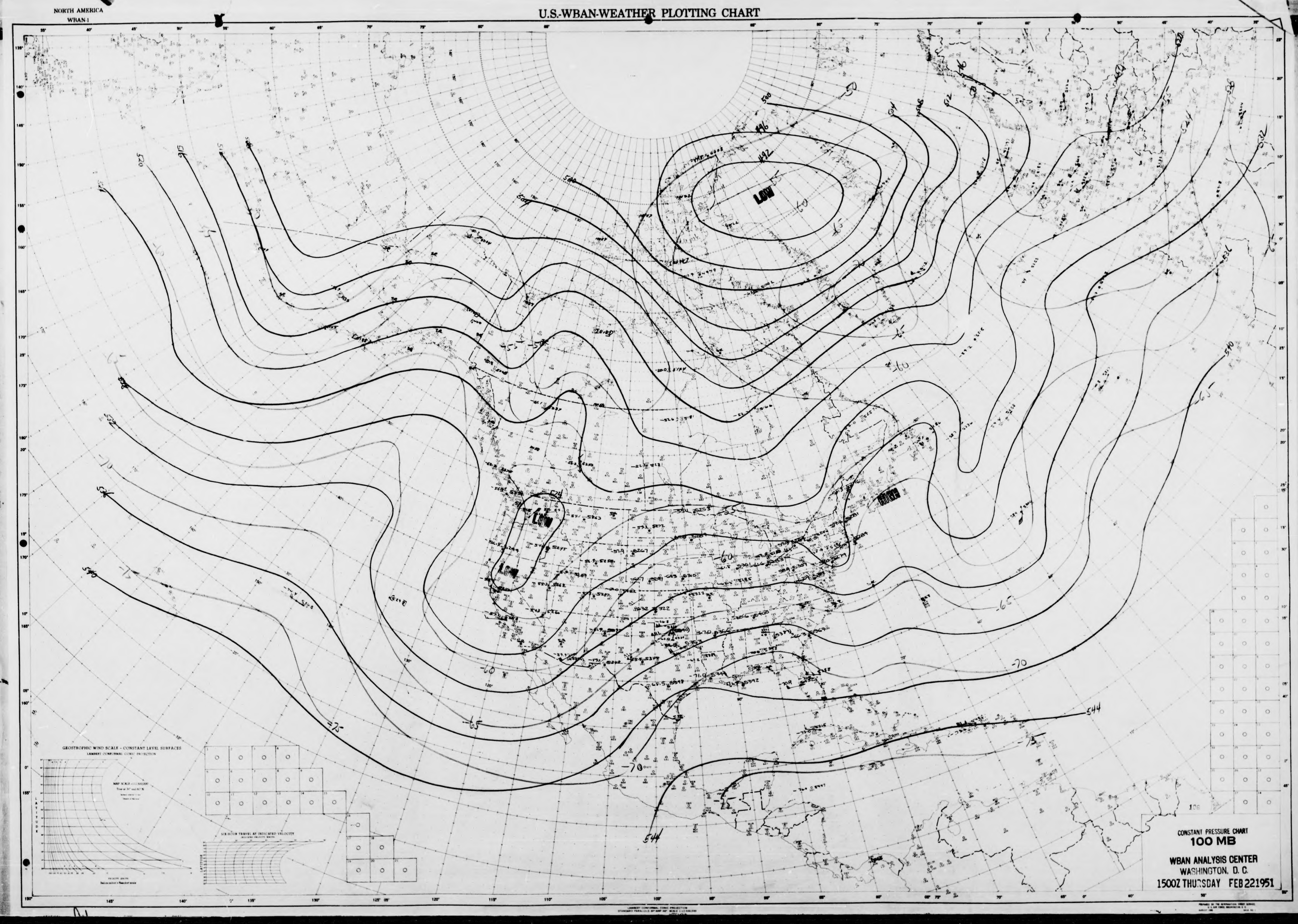
NORTH AMERICA
WBAN-1
U.S.-WBAN-WEATHER PLOTTING CHART
LOW
LOW
LOW
HIGH
GEOSTROPHIC WIND SCALE - CONSTANT LEVEL SURFACES
CONSTANT PRESSURE CHART
100 MB
WBAN ANALYSIS CENTER
WASHINGTON, D. C.
1500Z THURSDAY FEB 22 1951

NORTH AMERICA
WBAN-1

U.S.-WBAN-WEATHER PLOTTING CHART

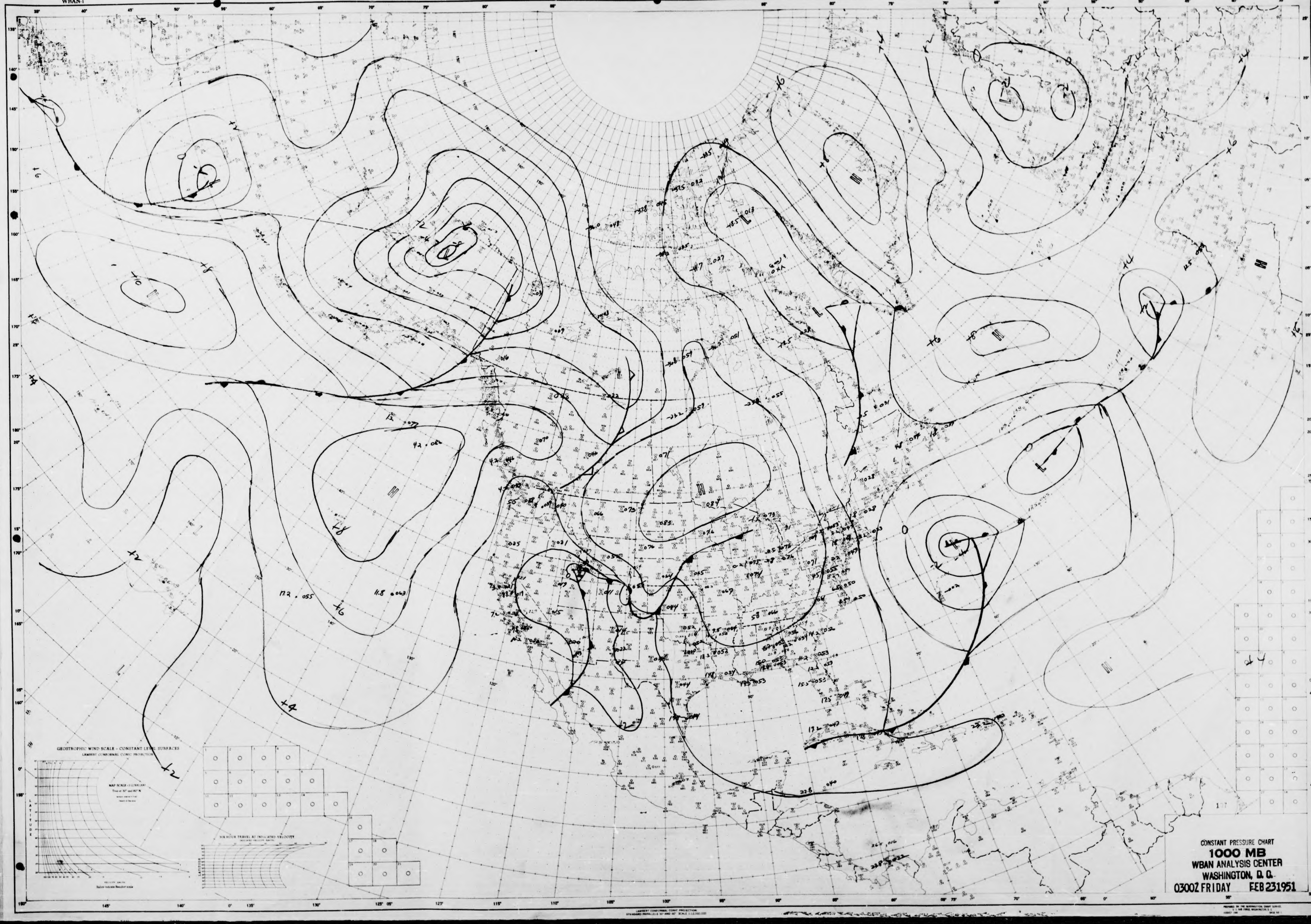

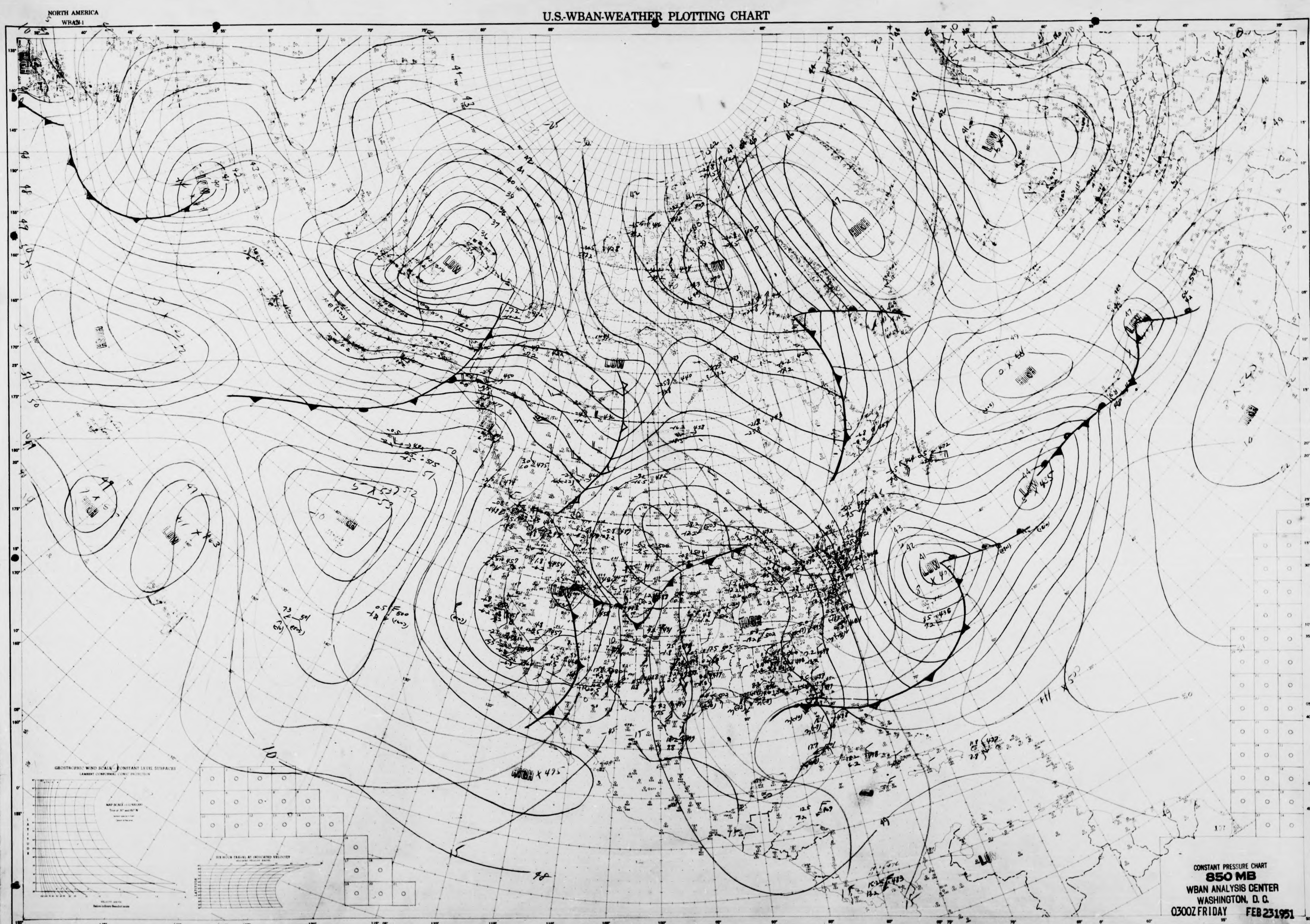
NORTH AMERICA
WBAN-1
U.S.-WBAN-WEATHER PLOTTING CHART
GEOSTROPHIC WIND SCALE - CONSTANT LEVEL SURFACES
LAMBERT CONFORMAL CONIC PROJECTION
HIGH
LOW
CONSTANT PRESSURE CHART
850 MB
WBAN ANALYSIS CENTER
WASHINGTON, D. C.
0300Z FRIDAY FEB 23 1951

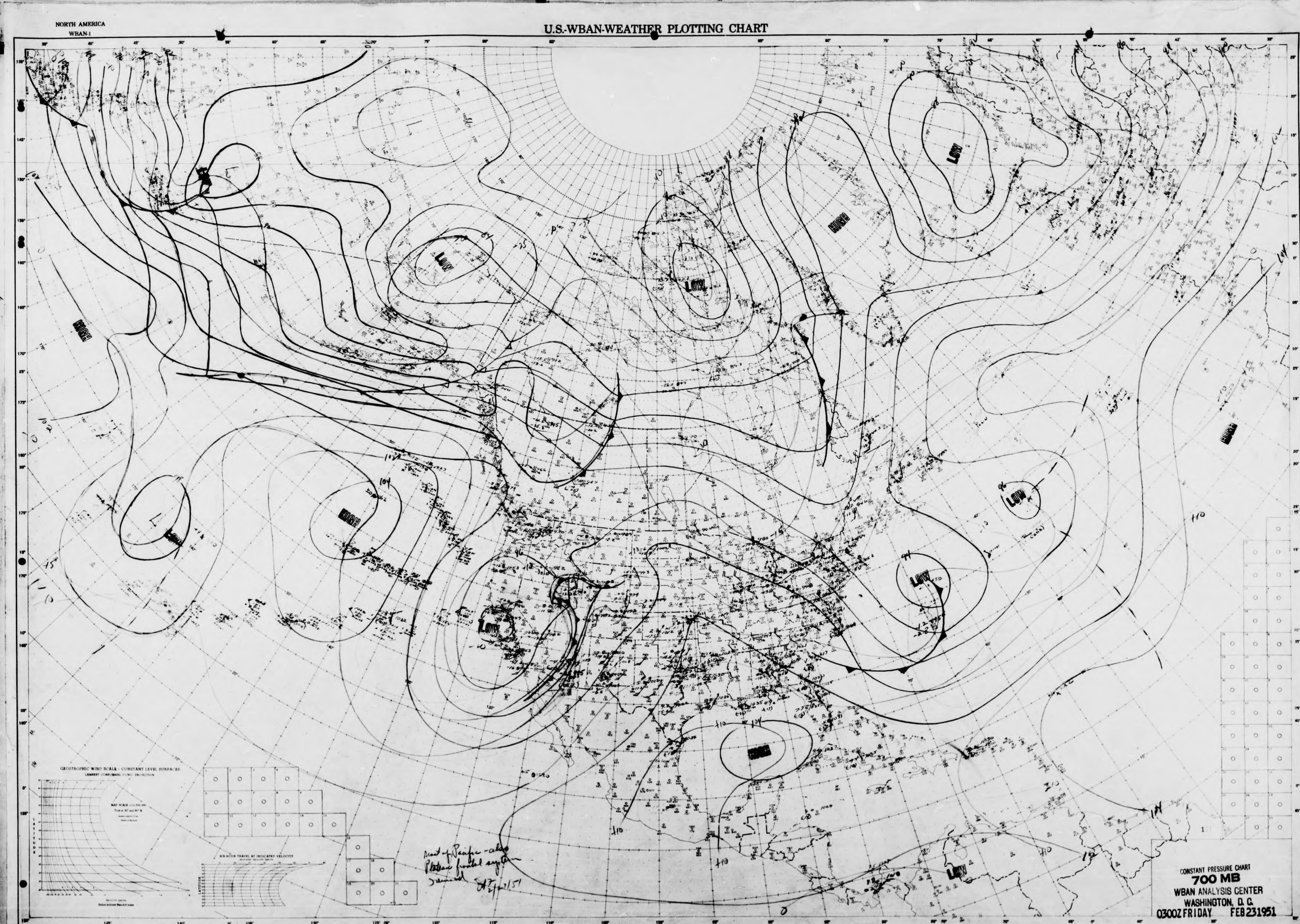
NORTH AMERICA
WBAN-1
U.S.-WBAN-WEATHER PLOTTING CHART
HIGH
LOW
LOW
LOW
HIGH
LOW
HIGH
LOW
LOW
LOW
HIGH
LOW
LOW
GEOSTROPHIC WIND SCALE - CONSTANT LEVEL SURFACES
CONSTANT PRESSURE CHART
700 MB
WBAN ANALYSIS CENTER
WASHINGTON, D. C.
0300Z FRIDAY FEB 23 1951

NORTH AMERICA
WBAN-1

# U.S.-WBAN-WEATHER PLOTTING CHART

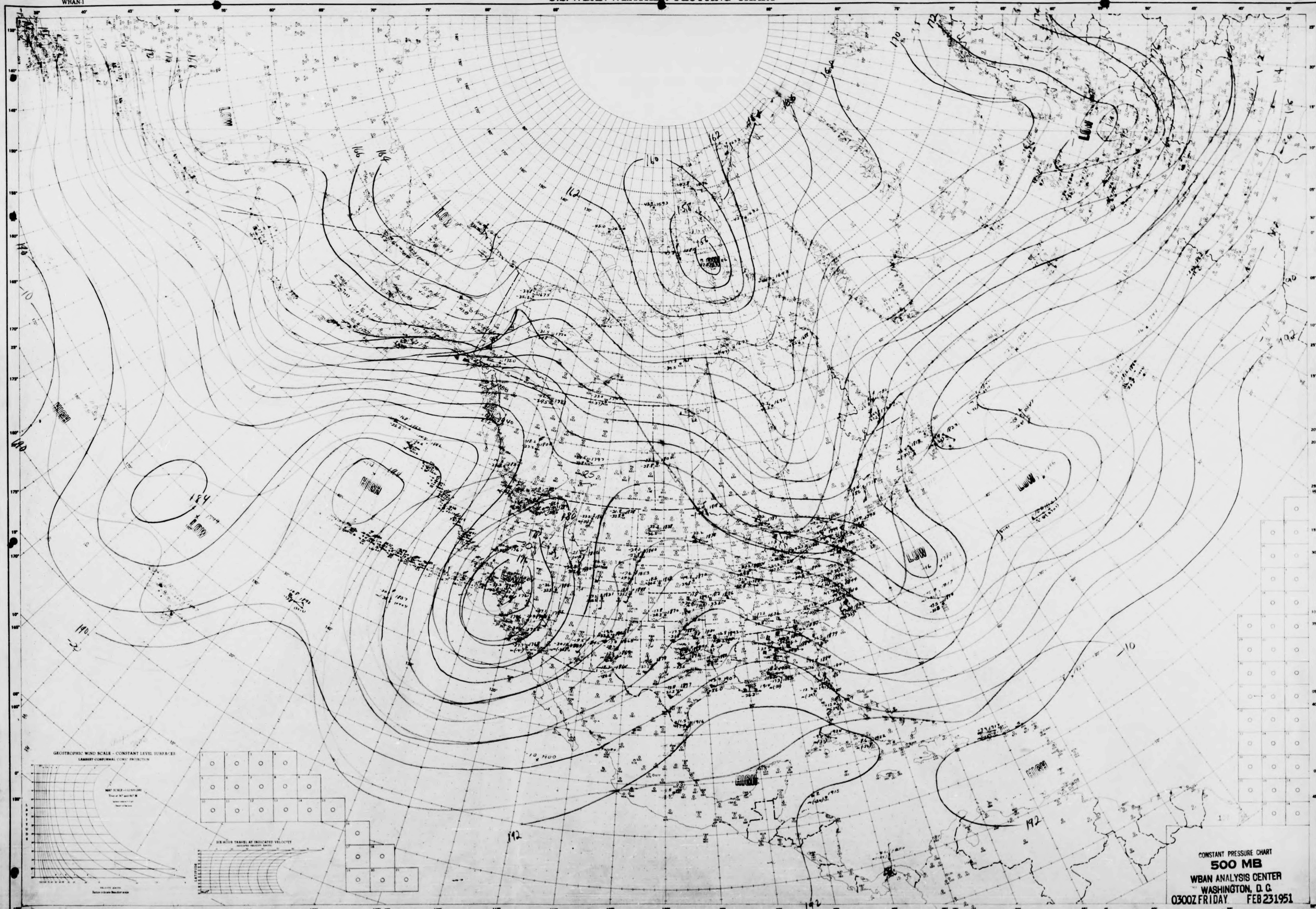

NORTH AMERICA
WBAN 1

# U.S.-WBAN-WEATHER PLOTTING CHART

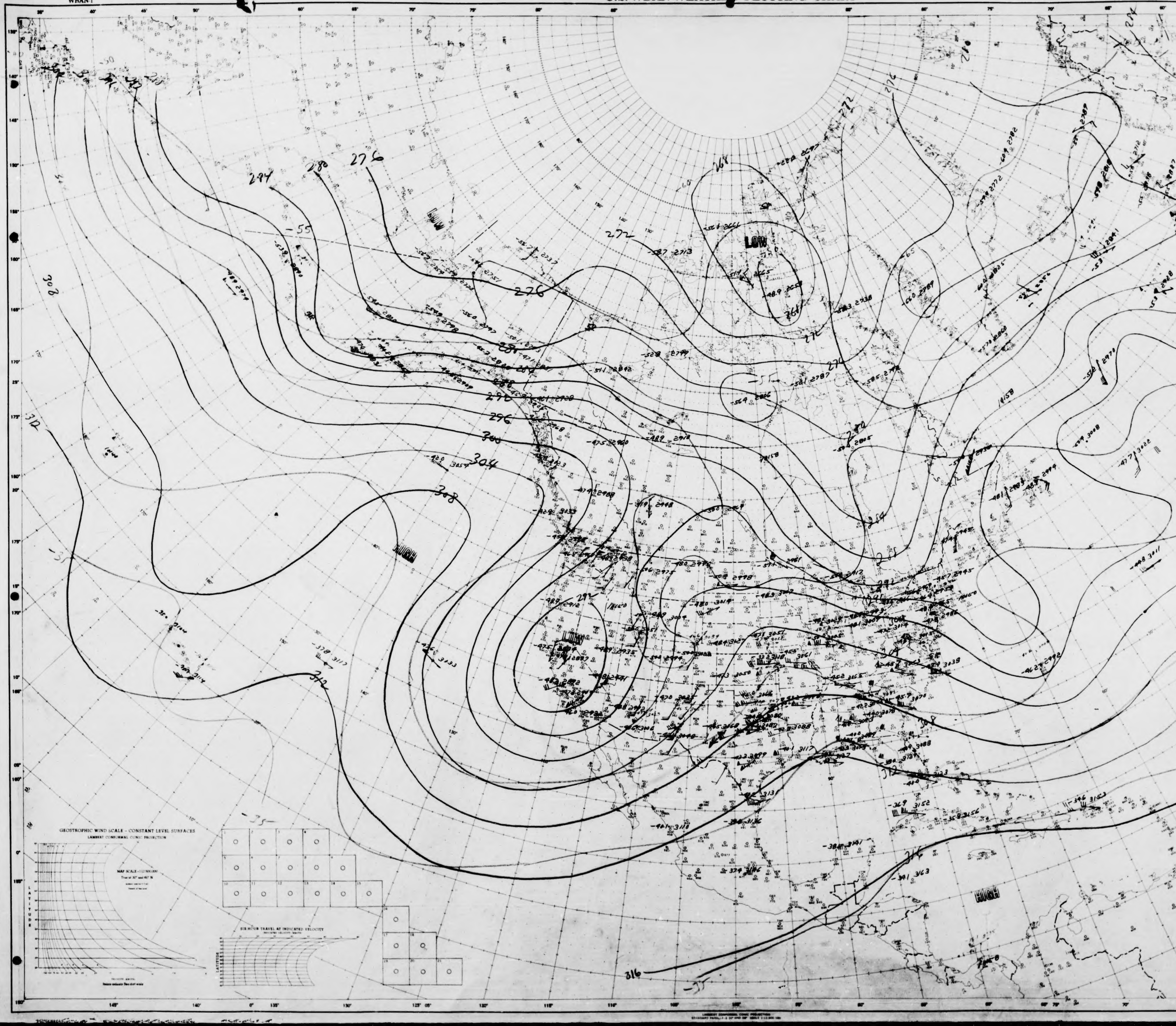

NORTH AMERICA
WBAN-1

# U.S.-WBAN-WEATHER PLOTTING CHART

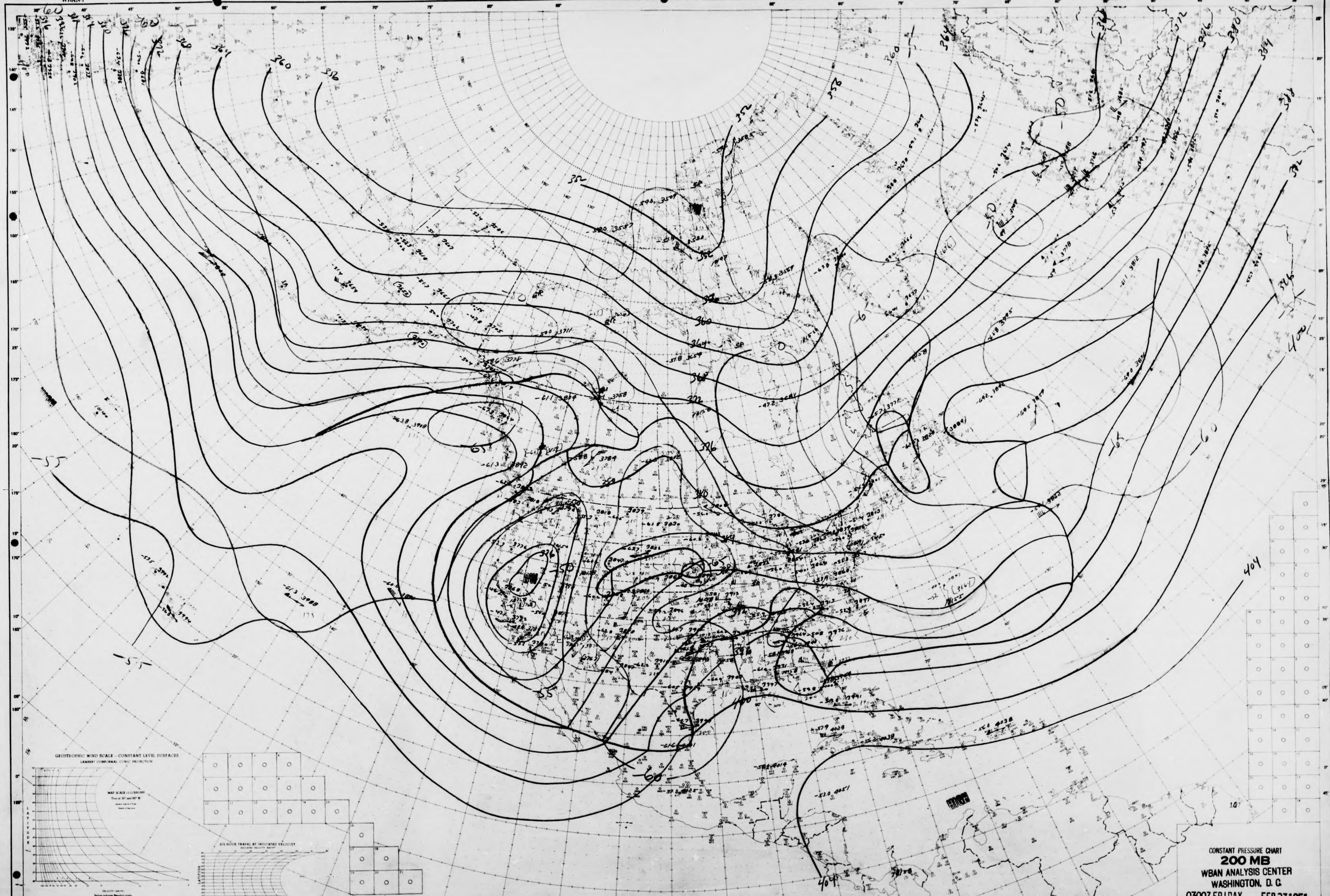

NORTH AMERICA
WBAN-1

# U.S.-WBAN-WEATHER PLOTTING CHART

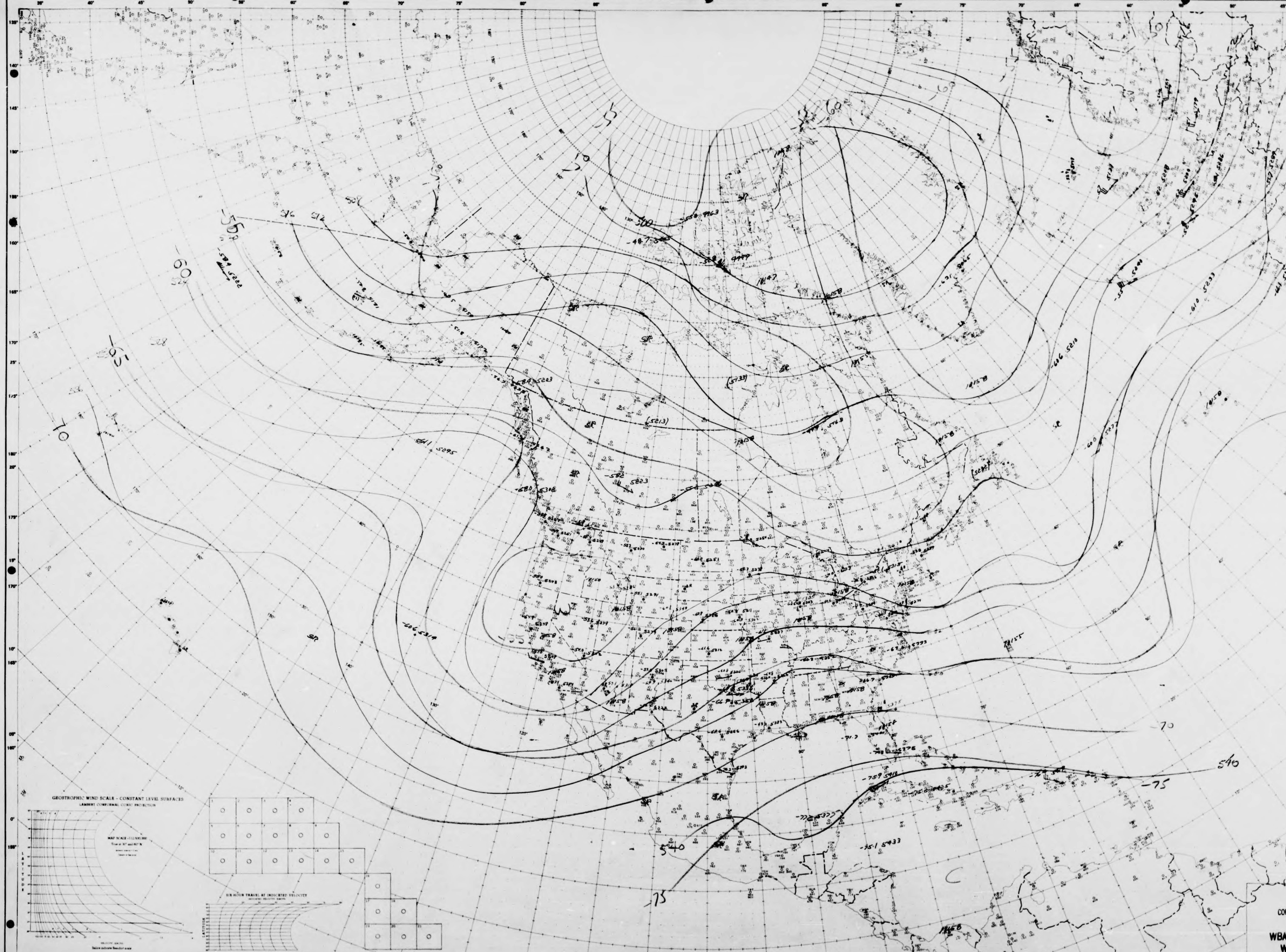


STATION TIME DATE

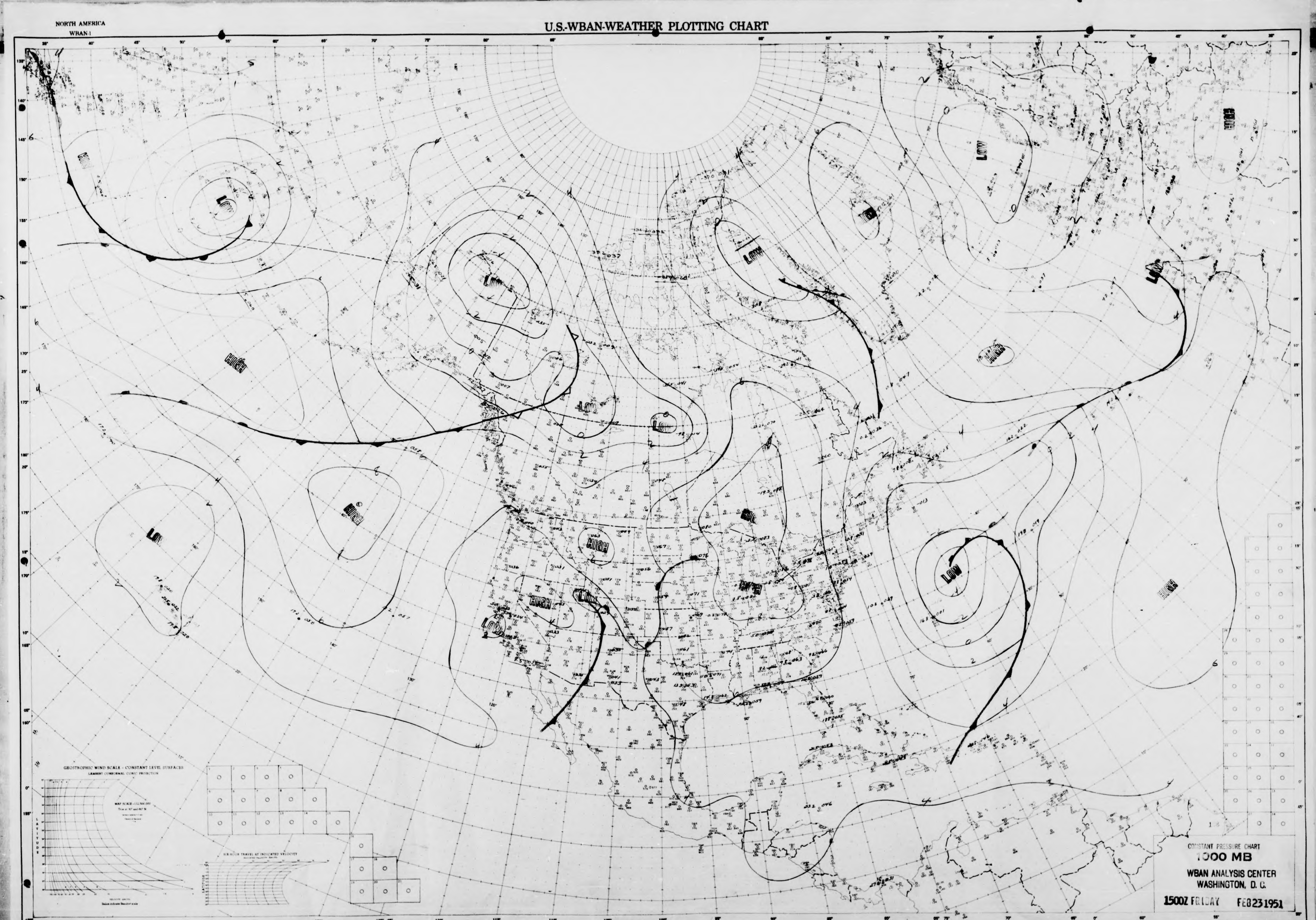
NORTH AMERICA
WBAN-1
U.S.-WBAN-WEATHER PLOTTING CHART
HIGH
LOW
GEOSTROPHIC WIND SCALE - CONSTANT LEVEL SURFACES
LAMBERT CONFORMAL CONIC PROJECTION
CONSTANT PRESSURE CHART
1000 MB
WBAN ANALYSIS CENTER
WASHINGTON, D. C.
1500Z FRIDAY FEB 23 1951

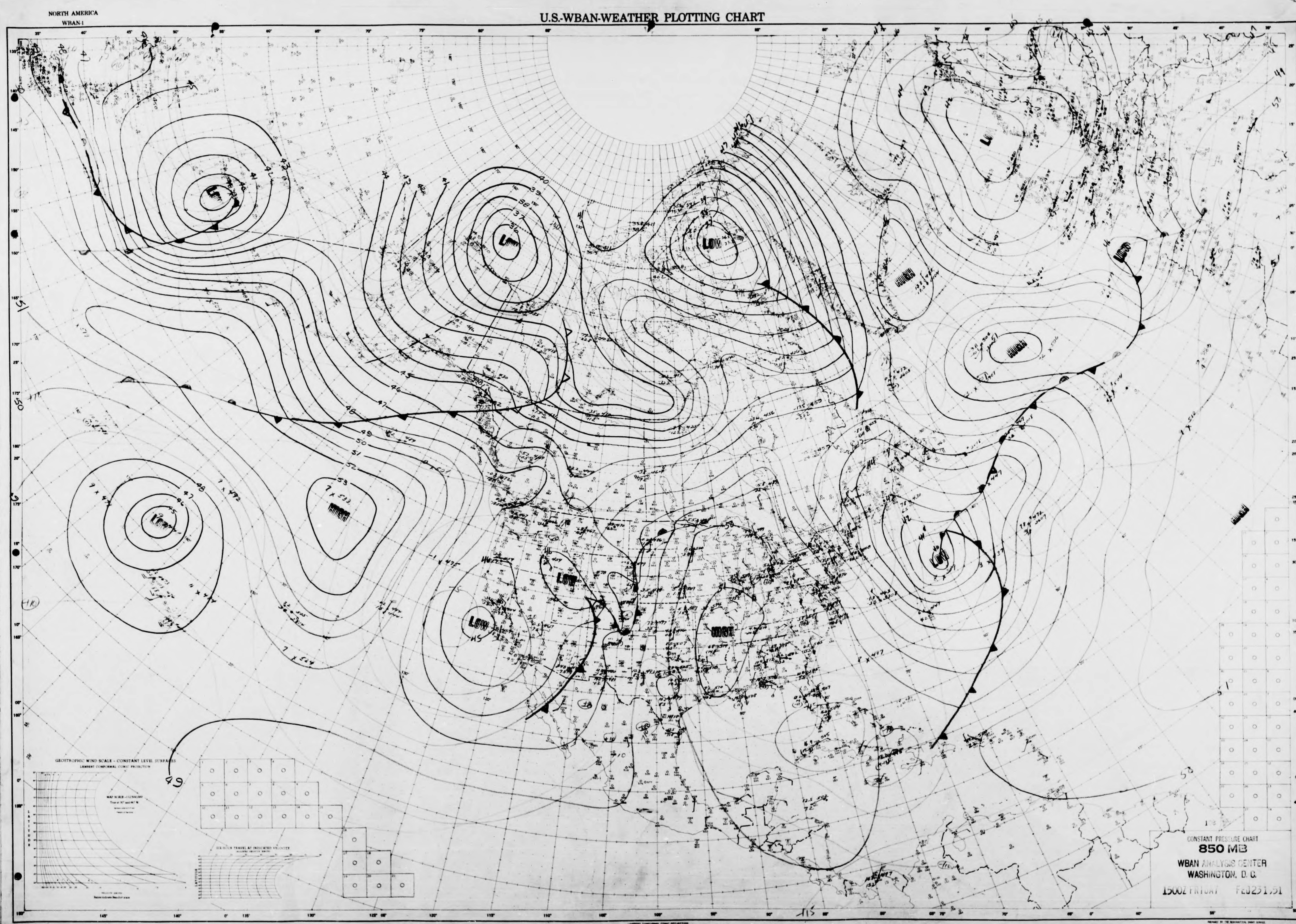
NORTH AMERICA
WBAN-1
U.S.-WBAN-WEATHER PLOTTING CHART
LOW
LOW
LOW
LOW
LOW
LOW
LOW
LOW
HIGH
HIGH
HIGH
HIGH
GEOSTROPHIC WIND SCALE - CONSTANT LEVEL SURFACES
LAMBERT CONFORMAL CONIC PROJECTION
SIX HOUR TRAVEL AT INDICATED VELOCITY
CONSTANT PRESSURE CHART
850 MB
WBAN ANALYSIS CENTER
WASHINGTON, D. C.
1500Z FRIDAY FEB 23 1951

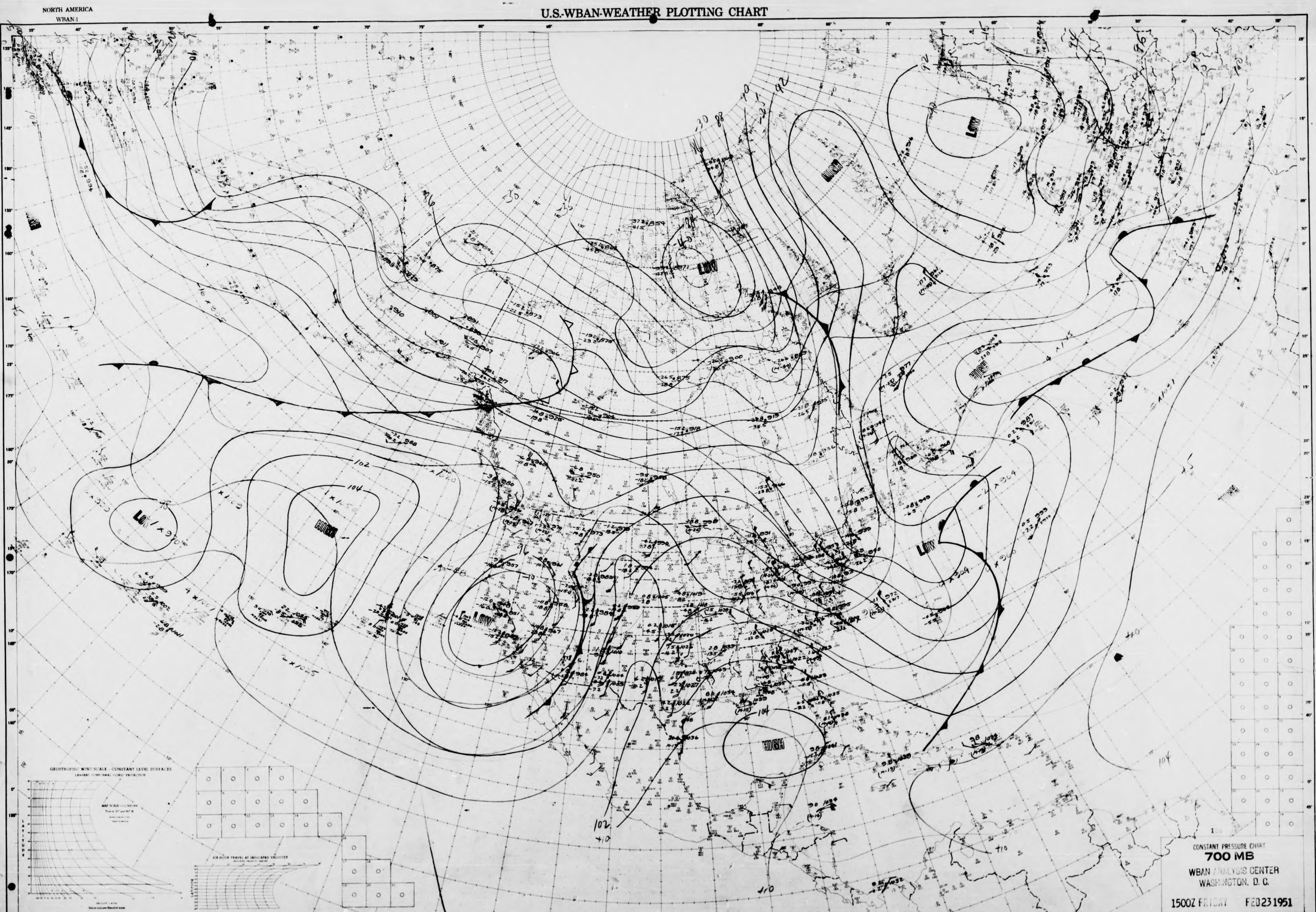
NORTH AMERICA
WBAN-1
U.S.-WBAN-WEATHER PLOTTING CHART
HIGH
LOW
GEOSTROPHIC WIND SCALE - CONSTANT LEVEL SURFACES
CONSTANT PRESSURE CHART
700 MB
WBAN ANALYSIS CENTER
WASHINGTON, D. C.
1500Z FRIDAY
FEB 23 1951

NORTH AMERICA
WBAN-1

# U.S.-WBAN-WEATHER PLOTTING CHART

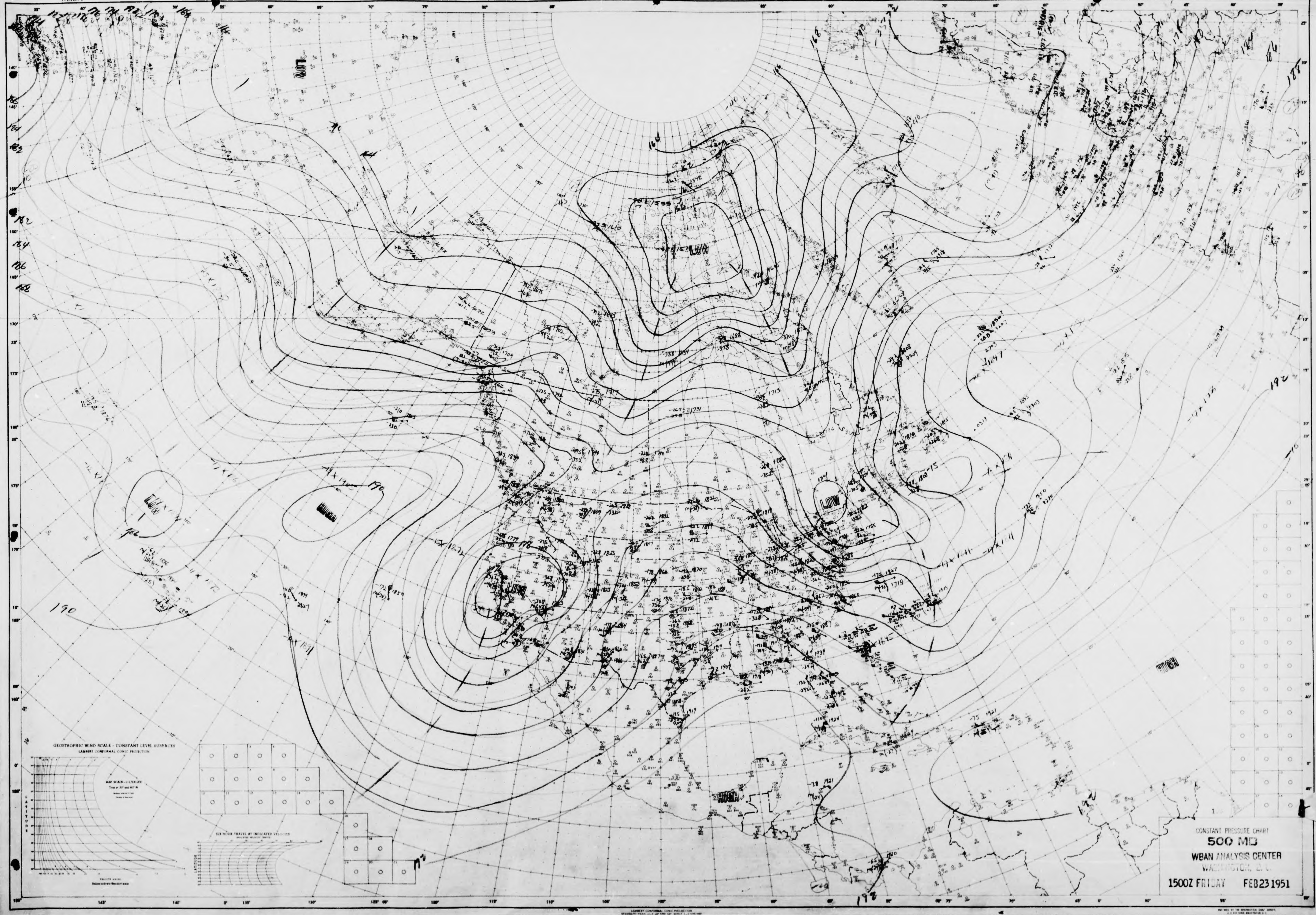

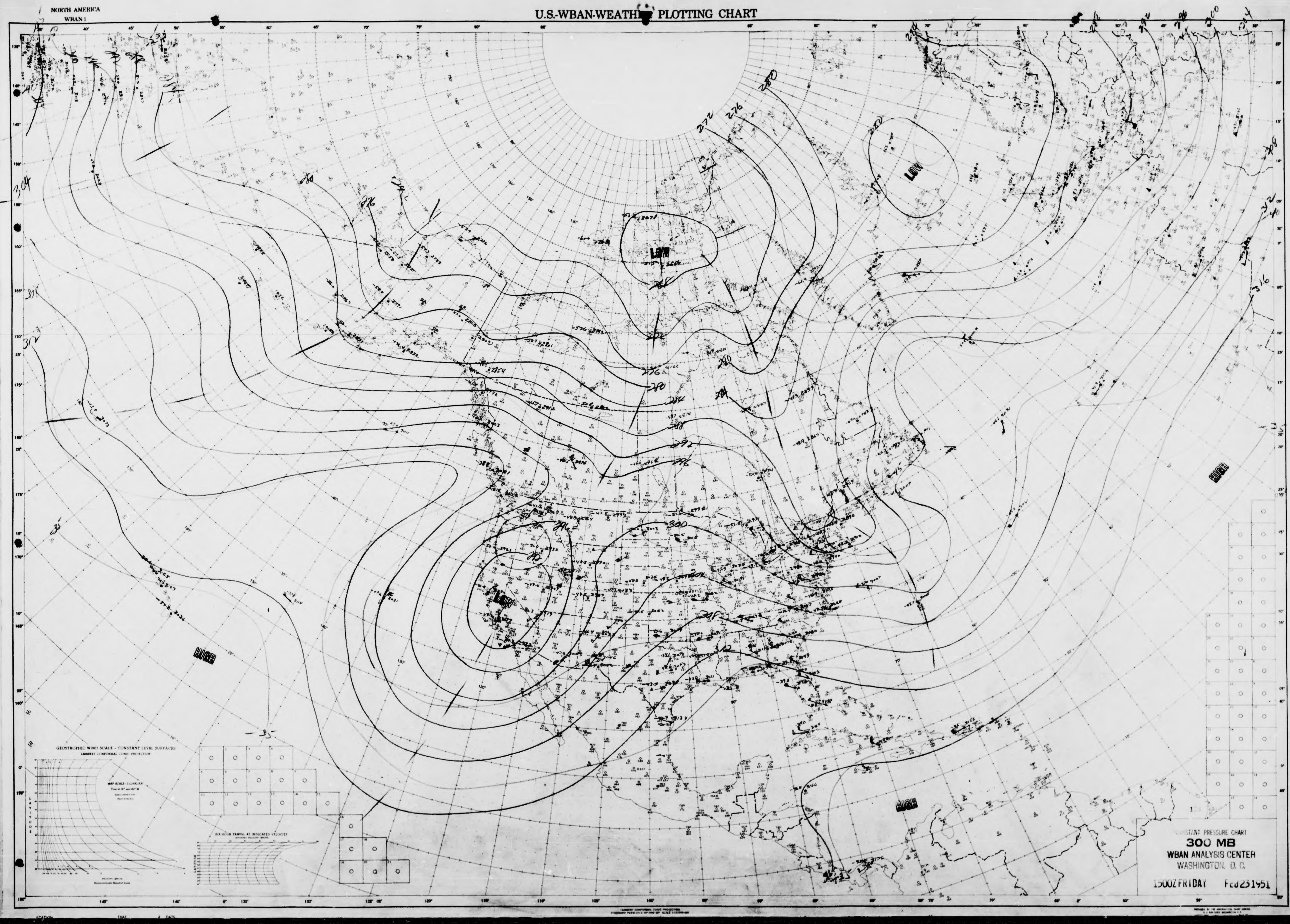
NORTH AMERICA
WBAN-1
U.S.-WBAN-WEATHER PLOTTING CHART
LOW
LOW
LOW
HIGH
HIGH
HIGH
GEOSTROPHIC WIND SCALE - CONSTANT LEVEL SURFACES
LAMBERT CONFORMAL CONIC PROJECTION
CONSTANT PRESSURE CHART
300 MB
WBAN ANALYSIS CENTER
WASHINGTON, D. C.
1500Z FRIDAY FEB 23 1951

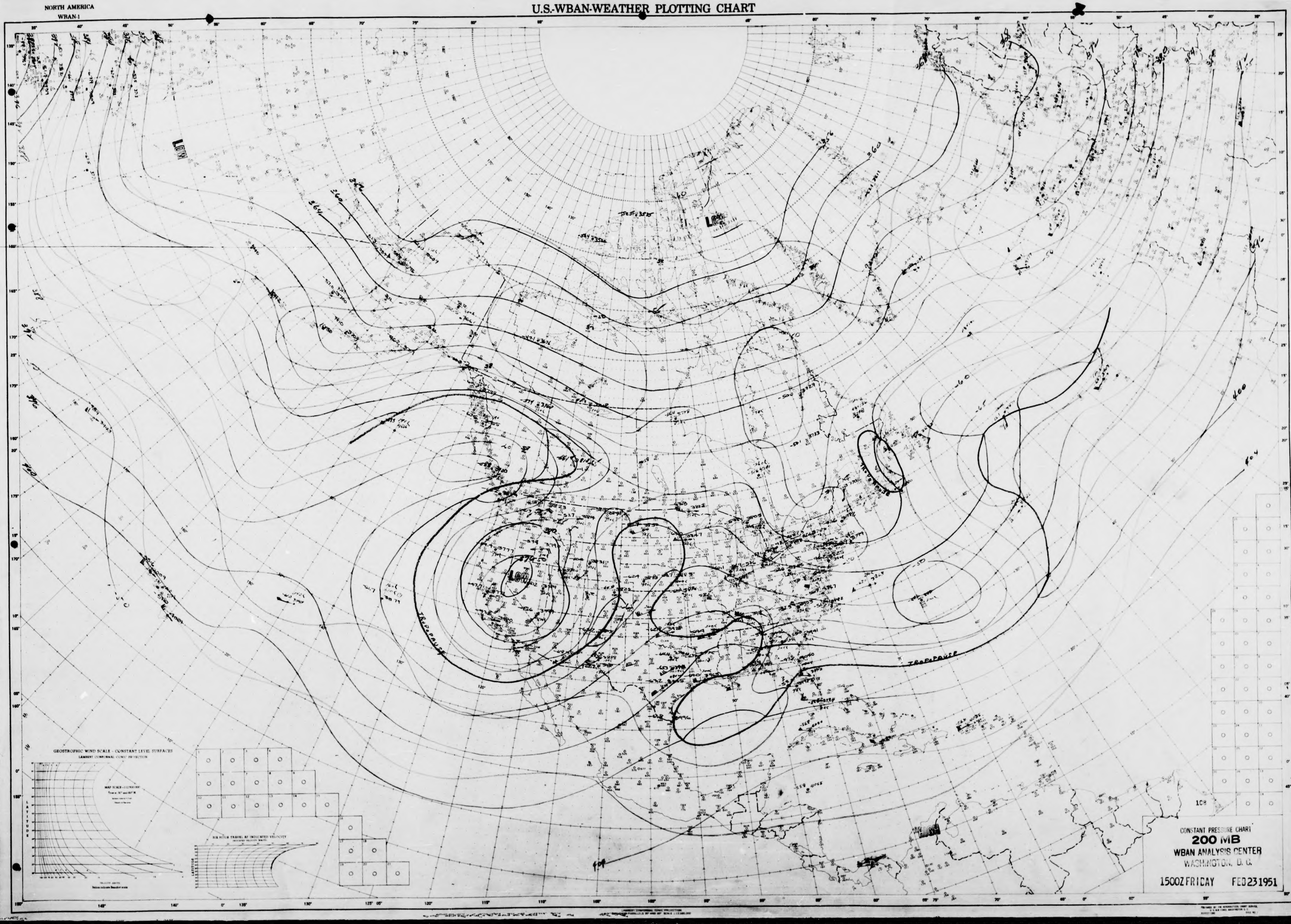
NORTH AMERICA
WBAN-1
U.S.-WBAN-WEATHER PLOTTING CHART
LOW
LOW
LOW
TROPOPAUSE
TROPOPAUSE
GEOSTROPHIC WIND SCALE - CONSTANT LEVEL SURFACES
SIX HOUR TRAVEL AT INDICATED VELOCITY
CONSTANT PRESSURE CHART
200 MB
WBAN ANALYSIS CENTER
WASHINGTON, D.C.
1500Z FRIDAY FEB 23 1951

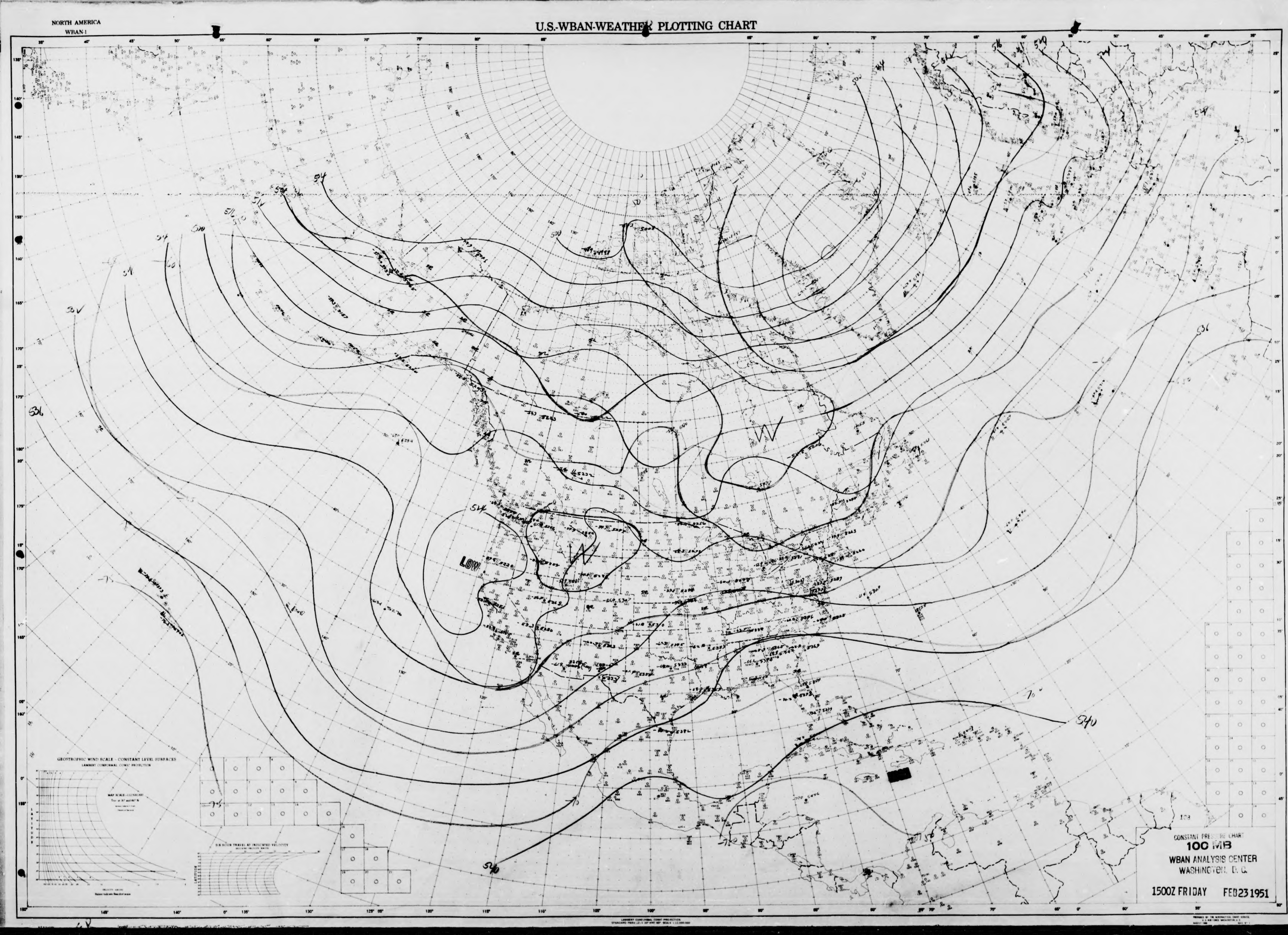
NORTH AMERICA
WBAN 1
U.S.-WBAN-WEATHER PLOTTING CHART
LOW
CONSTANT PRESSURE CHART
100 MB
WBAN ANALYSIS CENTER
WASHINGTON, D. C.
1500Z FRIDAY FEB 23 1951

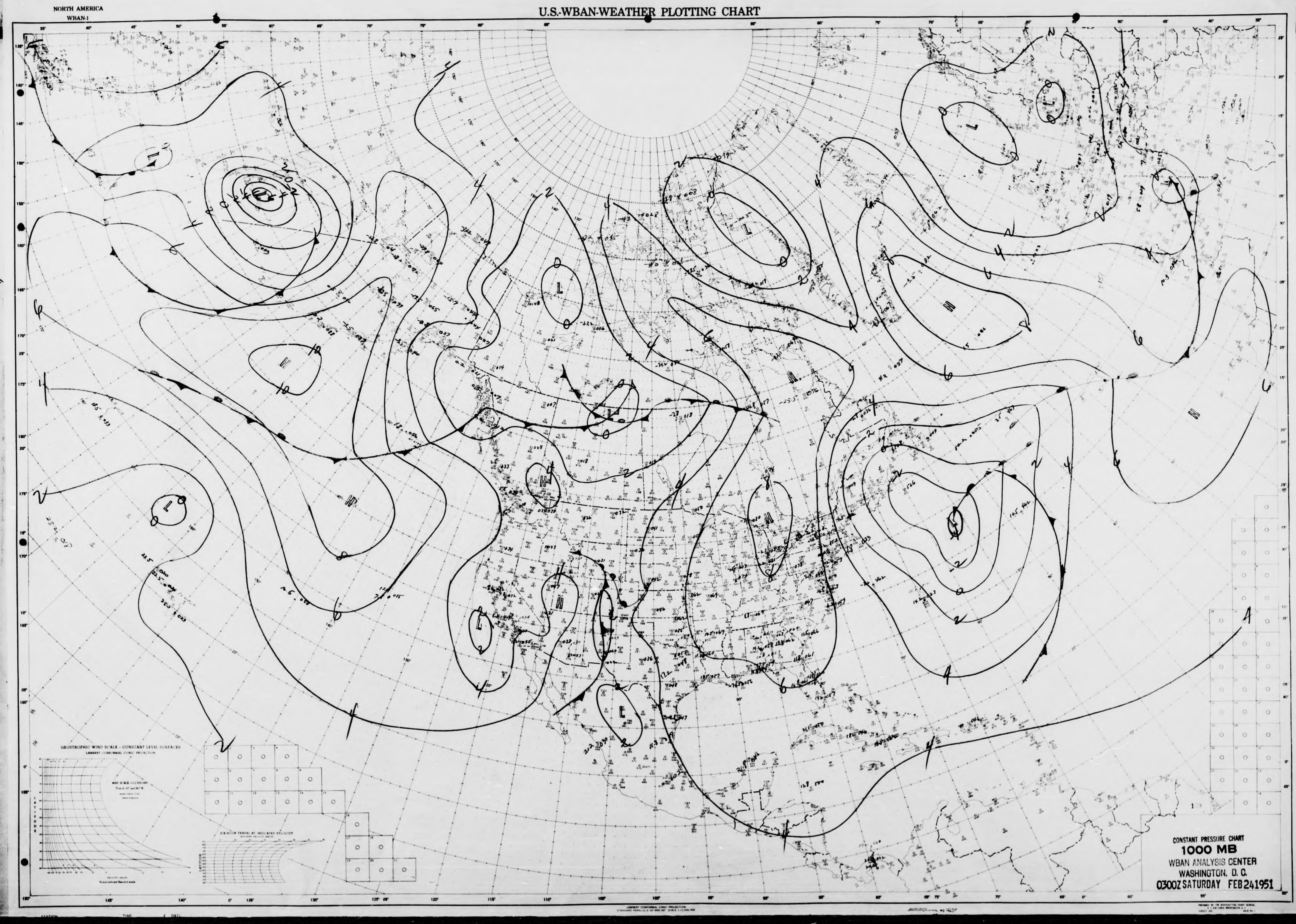
NORTH AMERICA
WBAN-1
U.S.-WBAN-WEATHER PLOTTING CHART
GEOSTROPHIC WIND SCALE - CONSTANT LEVEL SURFACES
LAMBERT CONFORMAL CONIC PROJECTION
CONSTANT PRESSURE CHART
1000 MB
WBAN ANALYSIS CENTER
WASHINGTON, D. C.
0300Z SATURDAY FEB 24 1951

NORTH AMERICA
WBAN-1

# U.S.-WBAN-WEATHER PLOTTING CHART

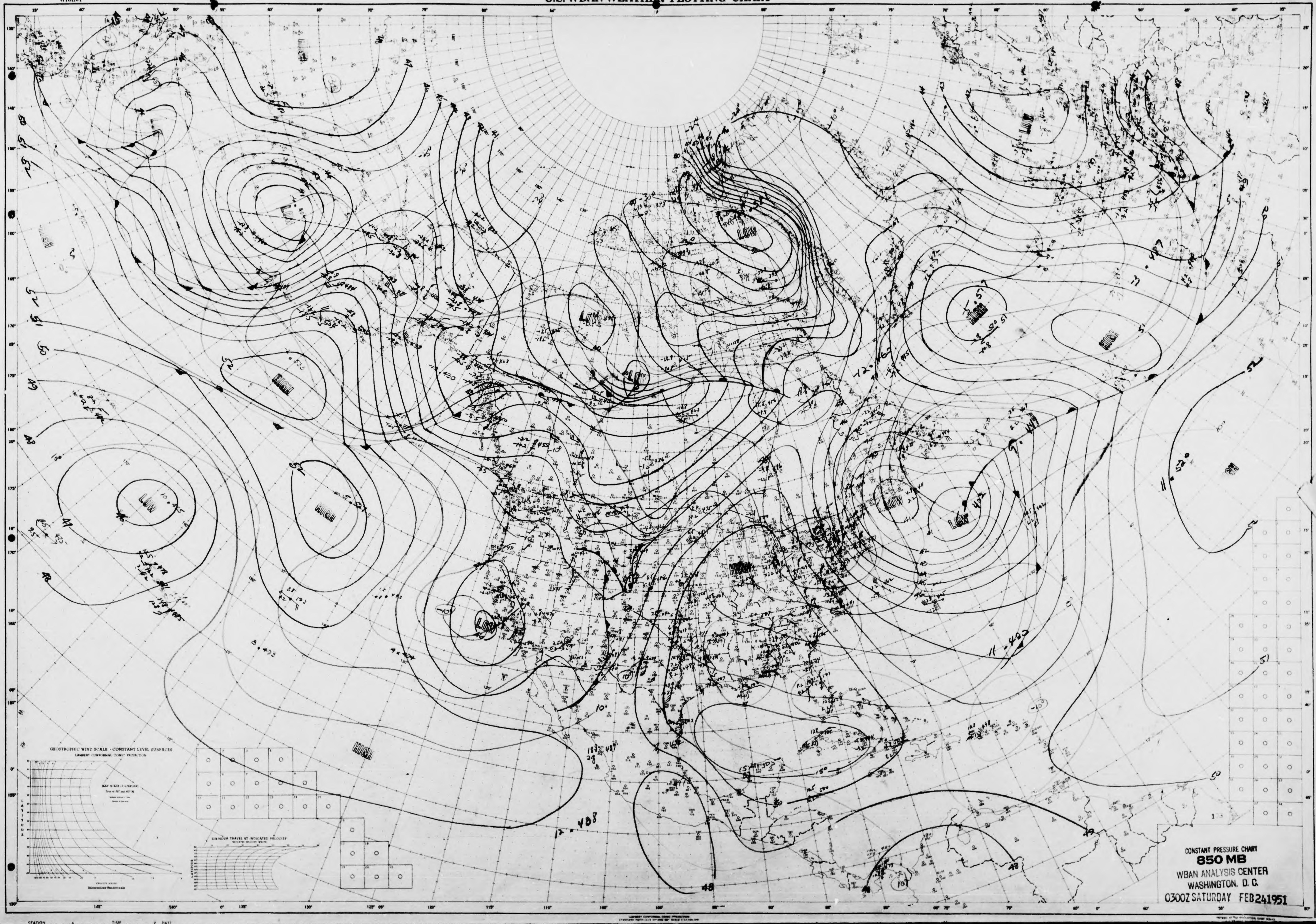


STATION TIME DATE

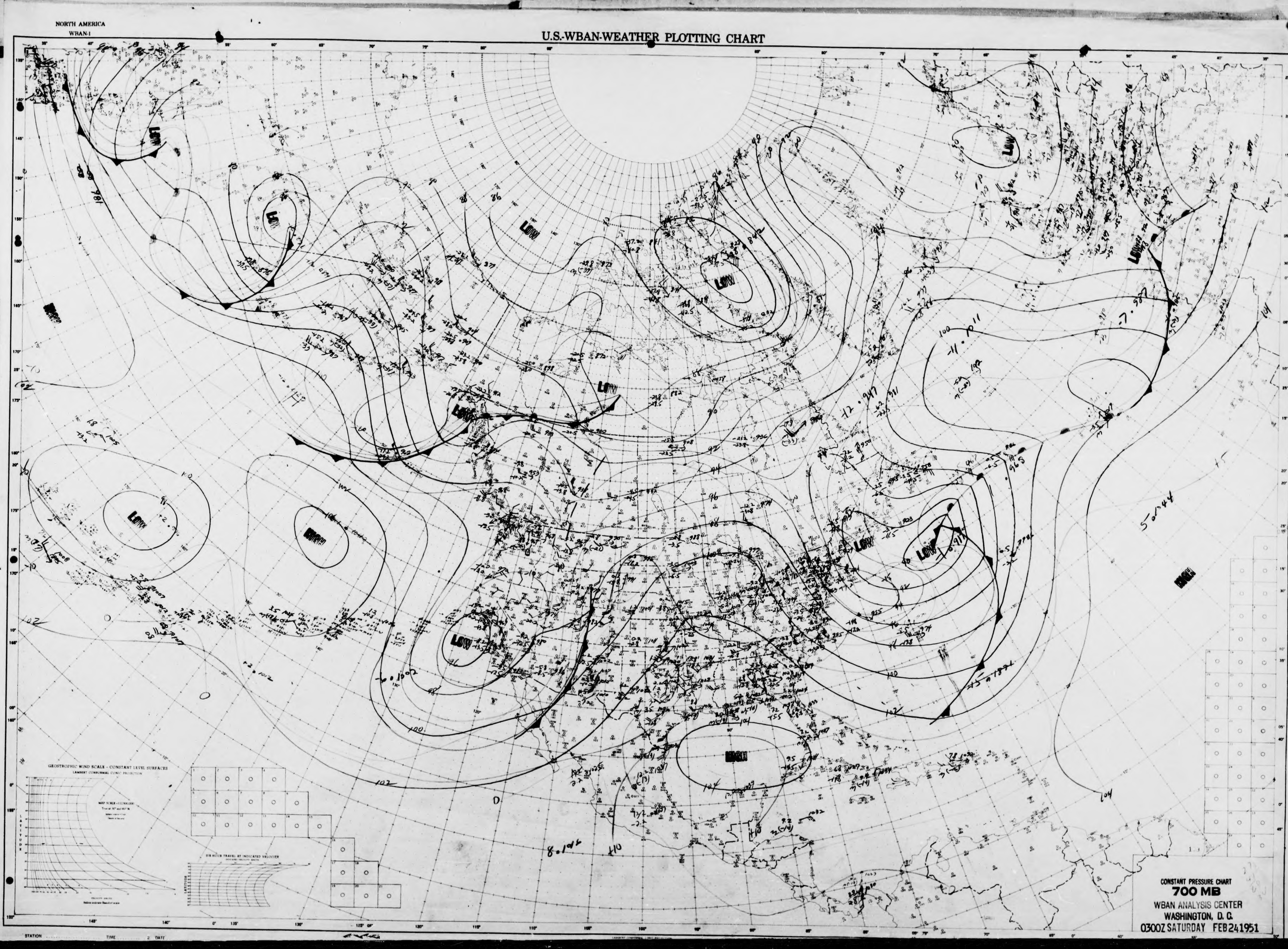
NORTH AMERICA
WBAN-1
U.S.-WBAN-WEATHER PLOTTING CHART
LOW
HIGH
GEOSTROPHIC WIND SCALE - CONSTANT LEVEL SURFACES
LAMBERT CONFORMAL CONIC PROJECTION
CONSTANT PRESSURE CHART
700 MB
WBAN ANALYSIS CENTER
WASHINGTON, D. C.
0300Z SATURDAY FEB 24 1951
STATION
TIME
DATE

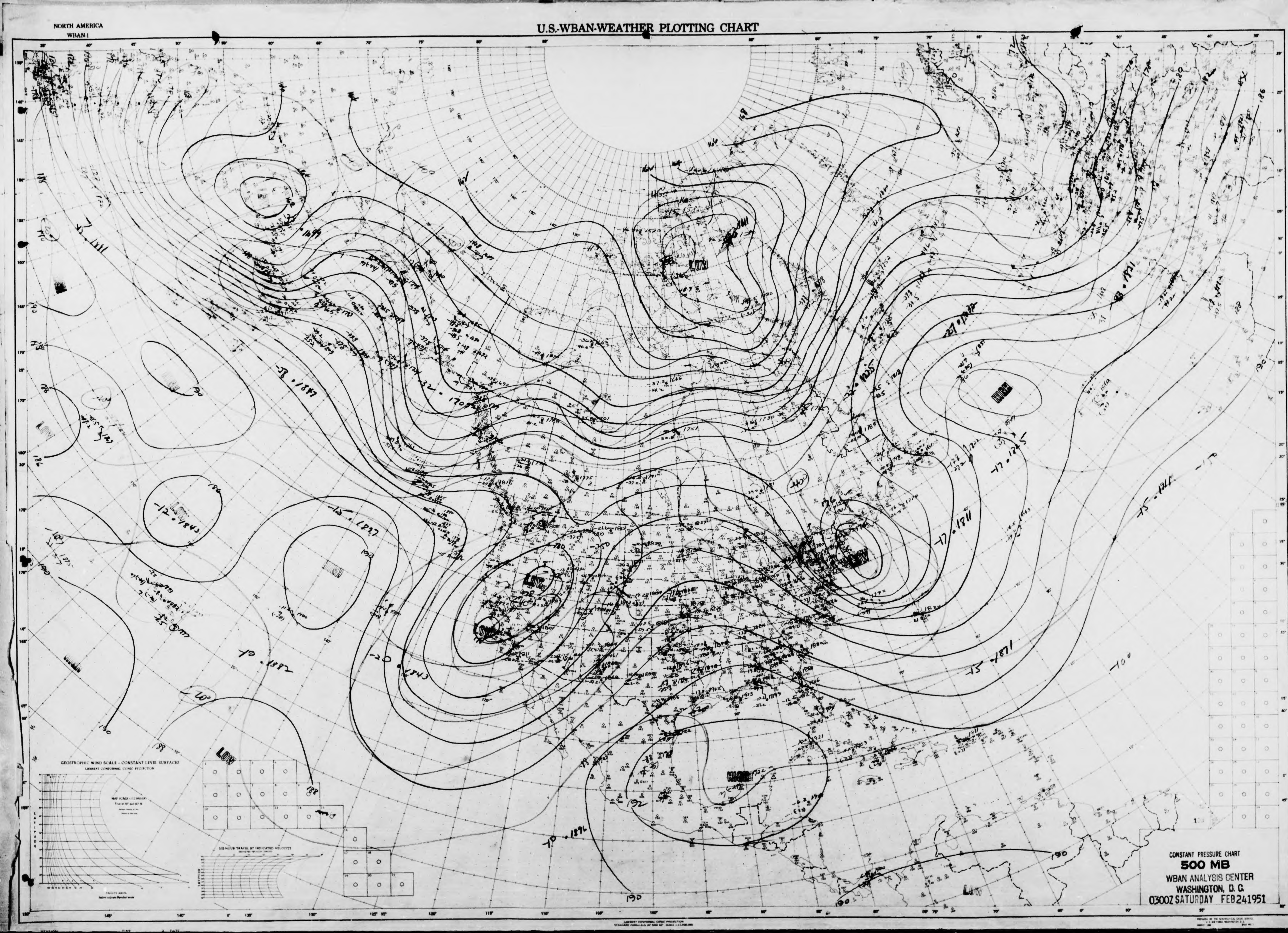
NORTH AMERICA
WBAN-1
U.S.-WBAN-WEATHER PLOTTING CHART
GEOGRAPHIC WIND SCALE - CONSTANT LEVEL SURFACES
LOW
HIGH
CONSTANT PRESSURE CHART
500 MB
WBAN ANALYSIS CENTER
WASHINGTON, D. C.
0300Z SATURDAY FEB 24 1951

NORTH AMERICA
WBAN-1
U.S.-WBAN-WEATHER PLOTTING CHART
LOW
LOW
LOW
LOW
LOW
GEOSTROPHIC WIND SCALE - CONSTANT LEVEL SURFACES
LAMBERT CONFORMAL CONIC PROJECTION
CONSTANT PRESSURE CHART
300 MB
WBAN ANALYSIS CENTER
WASHINGTON, D. C.
0300Z SATURDAY FEB 24 1951

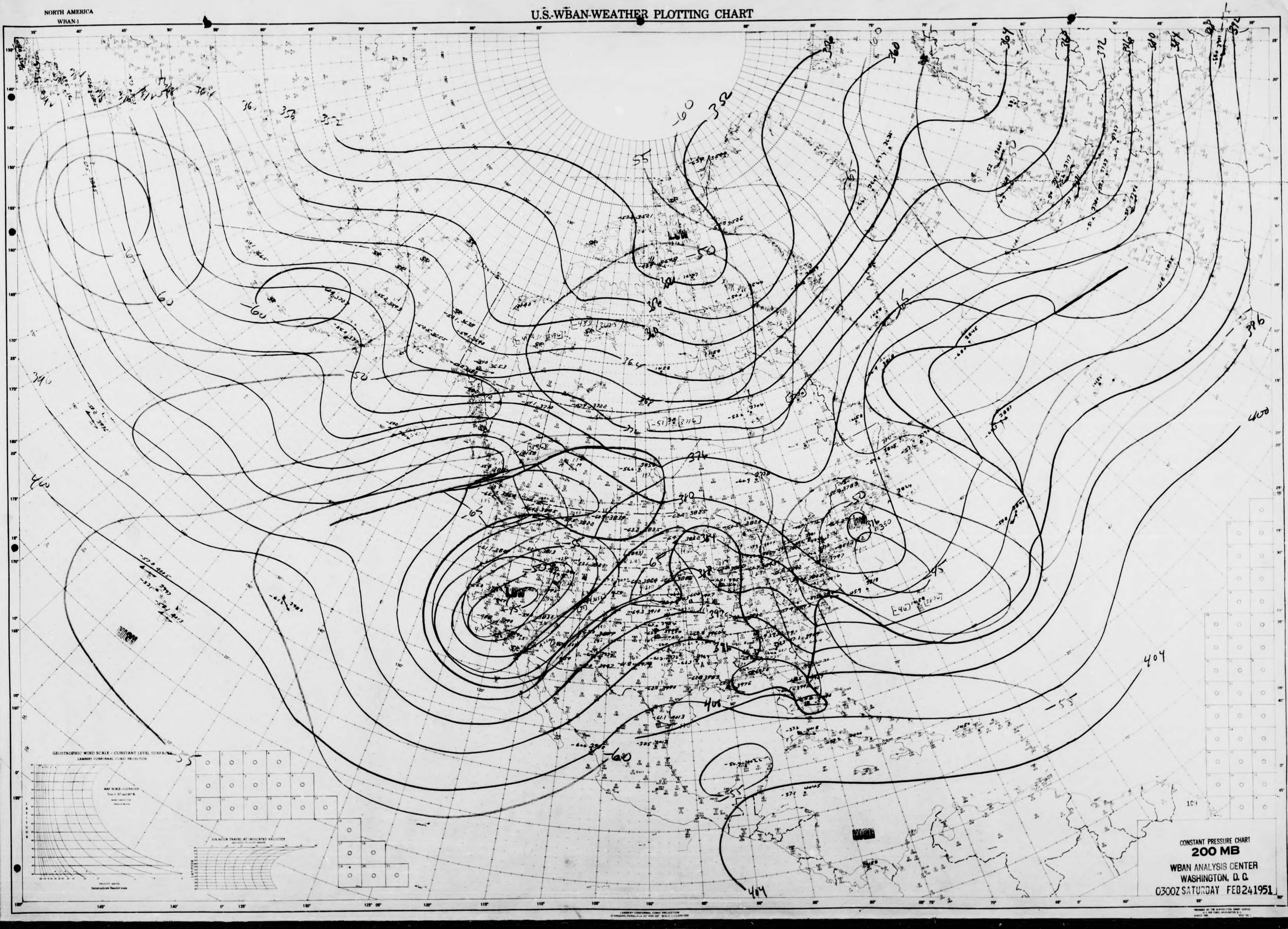
NORTH AMERICA
WBAN-1
U.S.-WBAN-WEATHER PLOTTING CHART
GEOSTROPHIC WIND SCALE - CONSTANT LEVEL SURFACES
LAMBERT CONFORMAL CONIC PROJECTION
LOW
HIGH
CONSTANT PRESSURE CHART
200 MB
WBAN ANALYSIS CENTER
WASHINGTON, D. C.
0300Z SATURDAY FEB 24 1951

NORTH AMERICA
WBAN-1

# U.S.-WBAN-WEATHER PLOTTING CHART

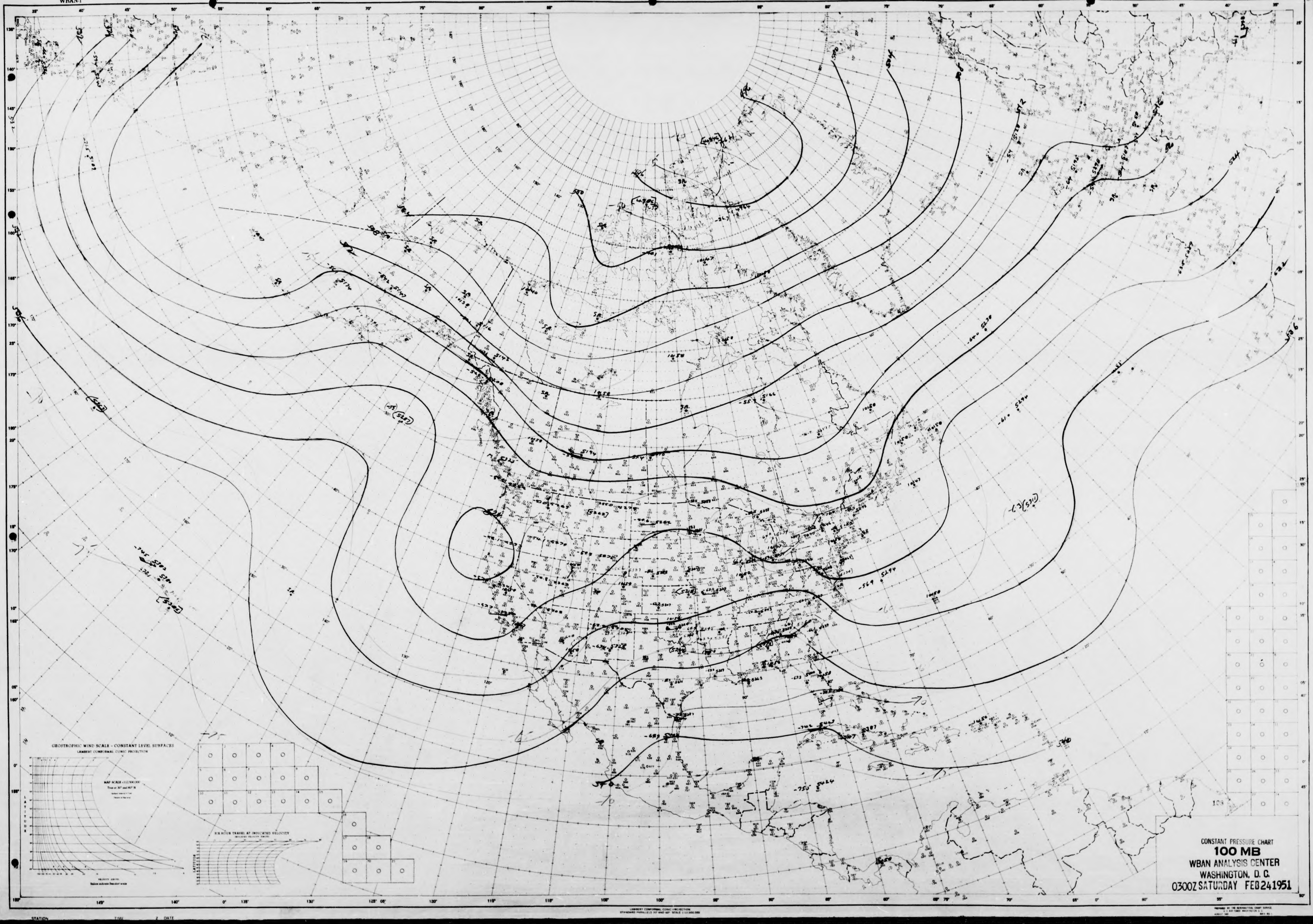

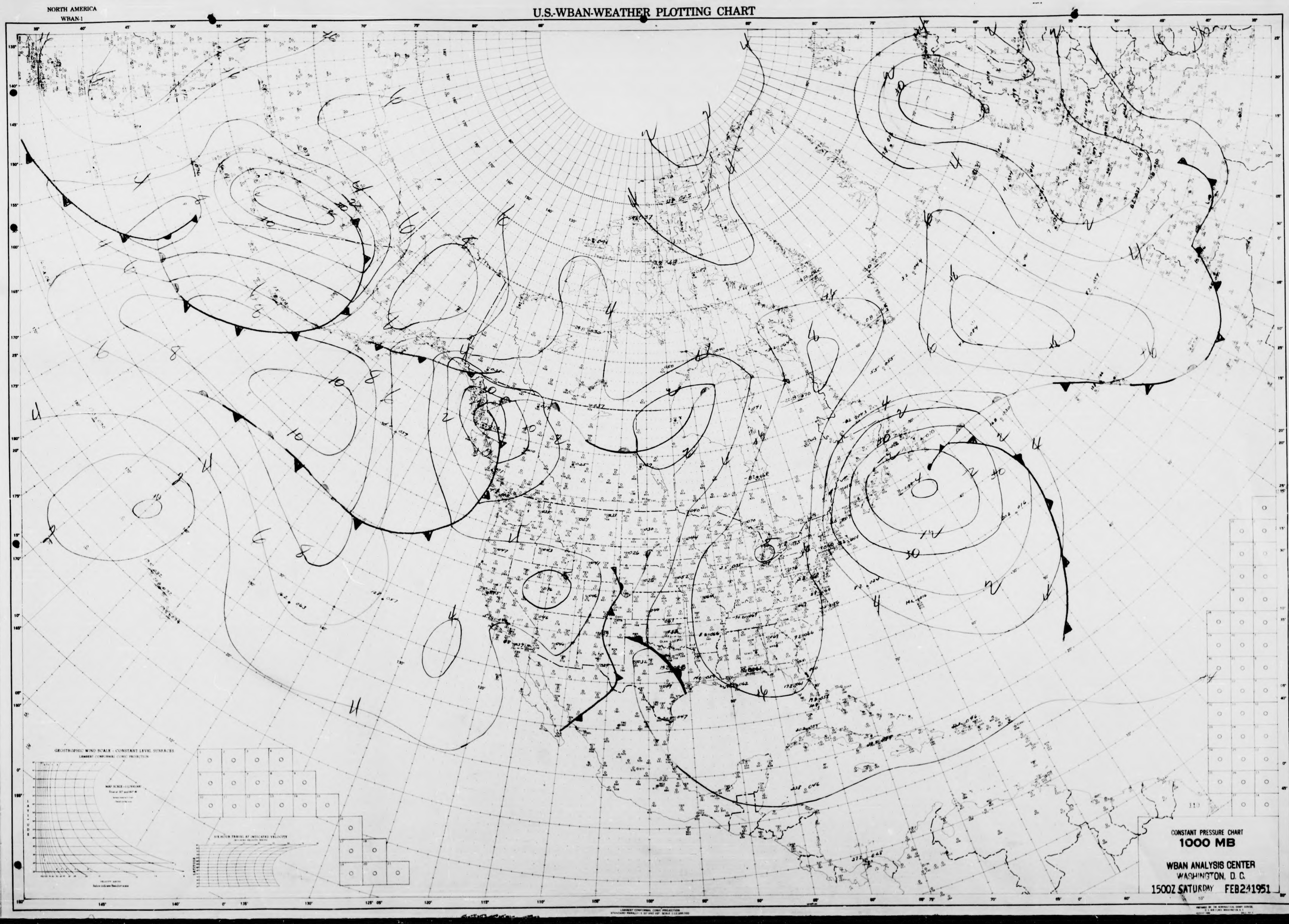
NORTH AMERICA
WBAN-1
U.S.-WBAN-WEATHER PLOTTING CHART
GEOSTROPHIC WIND SCALE - CONSTANT LEVEL SURFACES
CONSTANT PRESSURE CHART
1000 MB
WBAN ANALYSIS CENTER
WASHINGTON, D. C.
1500Z SATURDAY FEB 24 1951

NORTH AMERICA
WBAN-1

# U.S.-WBAN-WEATHER PLOTTING CHART

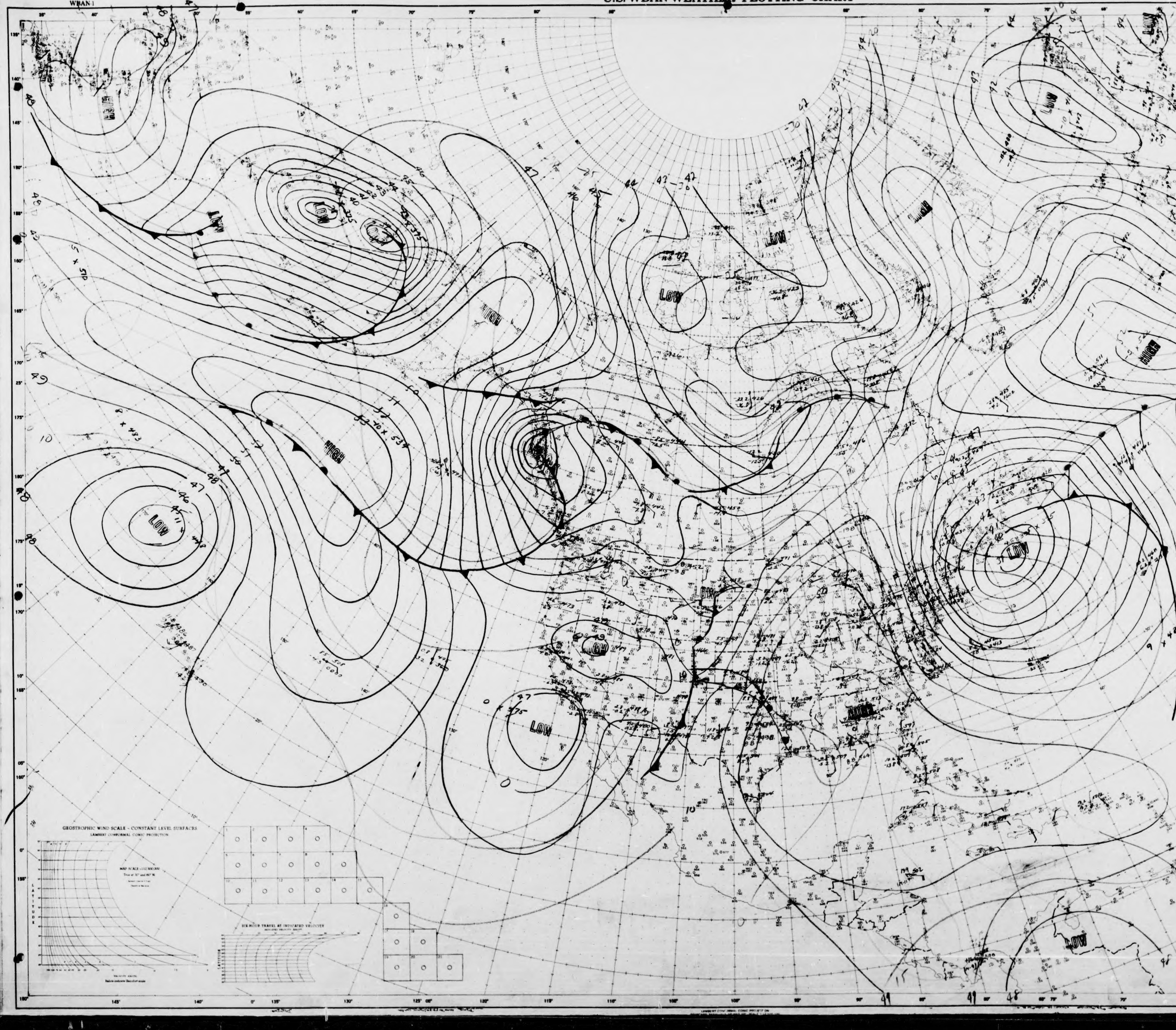

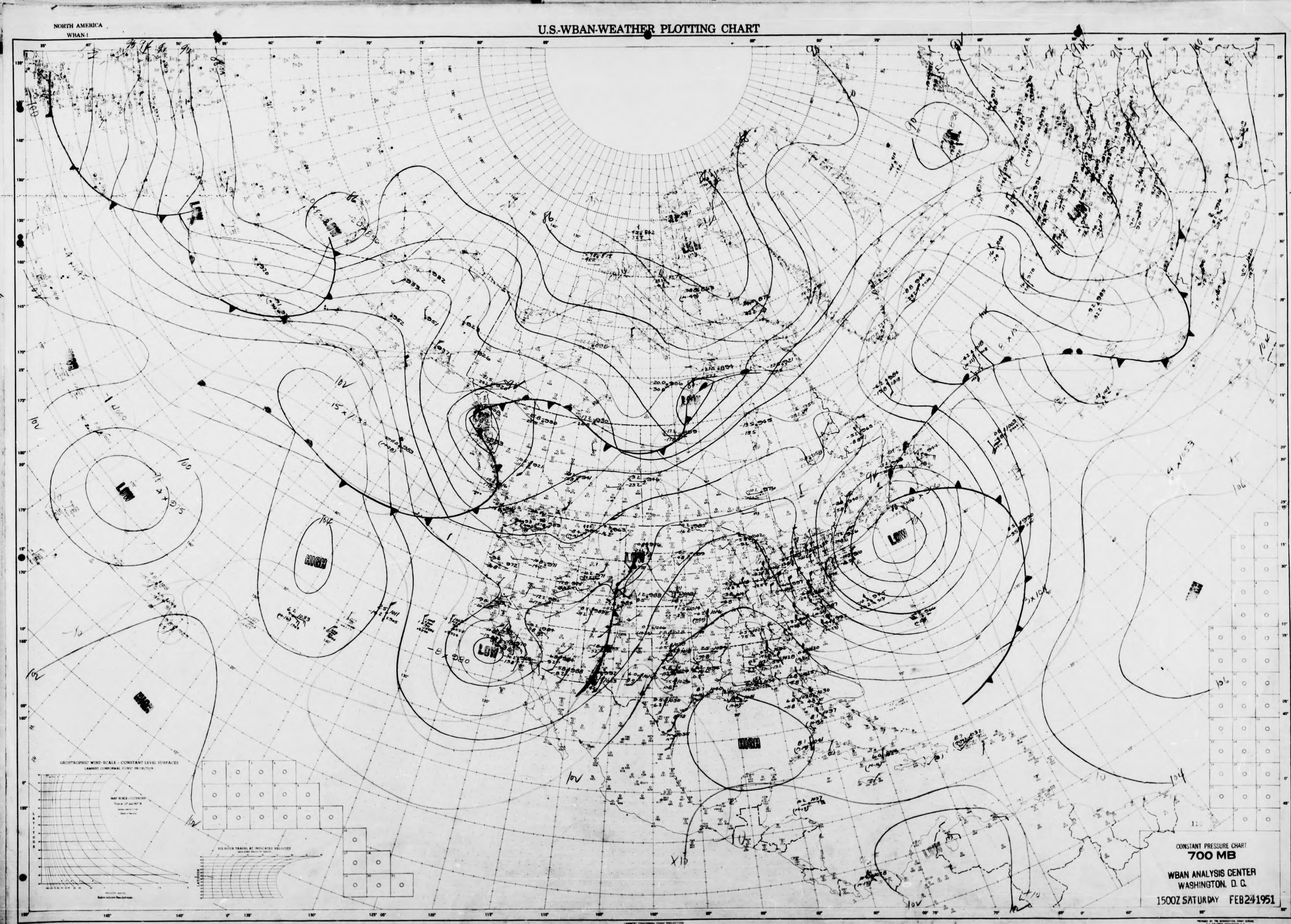
NORTH AMERICA
WBAN-1
U.S.-WBAN-WEATHER PLOTTING CHART
LOW
LOW
LOW
LOW
LOW
LOW
LOW
HIGH
HIGH
HIGH
GEOSTROPHIC WIND SCALE - CONSTANT LEVEL SURFACES
LAMBERT CONFORMAL CONIC PROJECTION
CONSTANT PRESSURE CHART
700 MB
WBAN ANALYSIS CENTER
WASHINGTON, D. C.
1500Z SATURDAY FEB 24 1951

NORTH AMERICA
WBAN-1
U.S.-WBAN-WEATHER PLOTTING CHART
GEOSTROPHIC WIND SCALE - CONSTANT LEVEL SURFACES
CONSTANT PRESSURE CHART
500 MB
WBAN ANALYSIS CENTER
WASHINGTON, D. C.
1500Z SATURDAY FEB 24 1951

NORTH AMERICA
WBAN-1
U.S.-WBAN-WEATHER PLOTTING CHART
LOW
LOW
LOW
LOW
LOW
LOW
LOW
LOW
HIGH
HIGH
GEOSTROPHIC WIND SCALE - CONSTANT LEVEL SURFACES
CONSTANT PRESSURE CHART
300 MB
WBAN ANALYSIS CENTER
WASHINGTON, D.C.
1500Z SATURDAY FEB 24 1951

NORTH AMERICA
WBAN-1

# U.S.-WBAN-WEATHER PLOTTING CHART

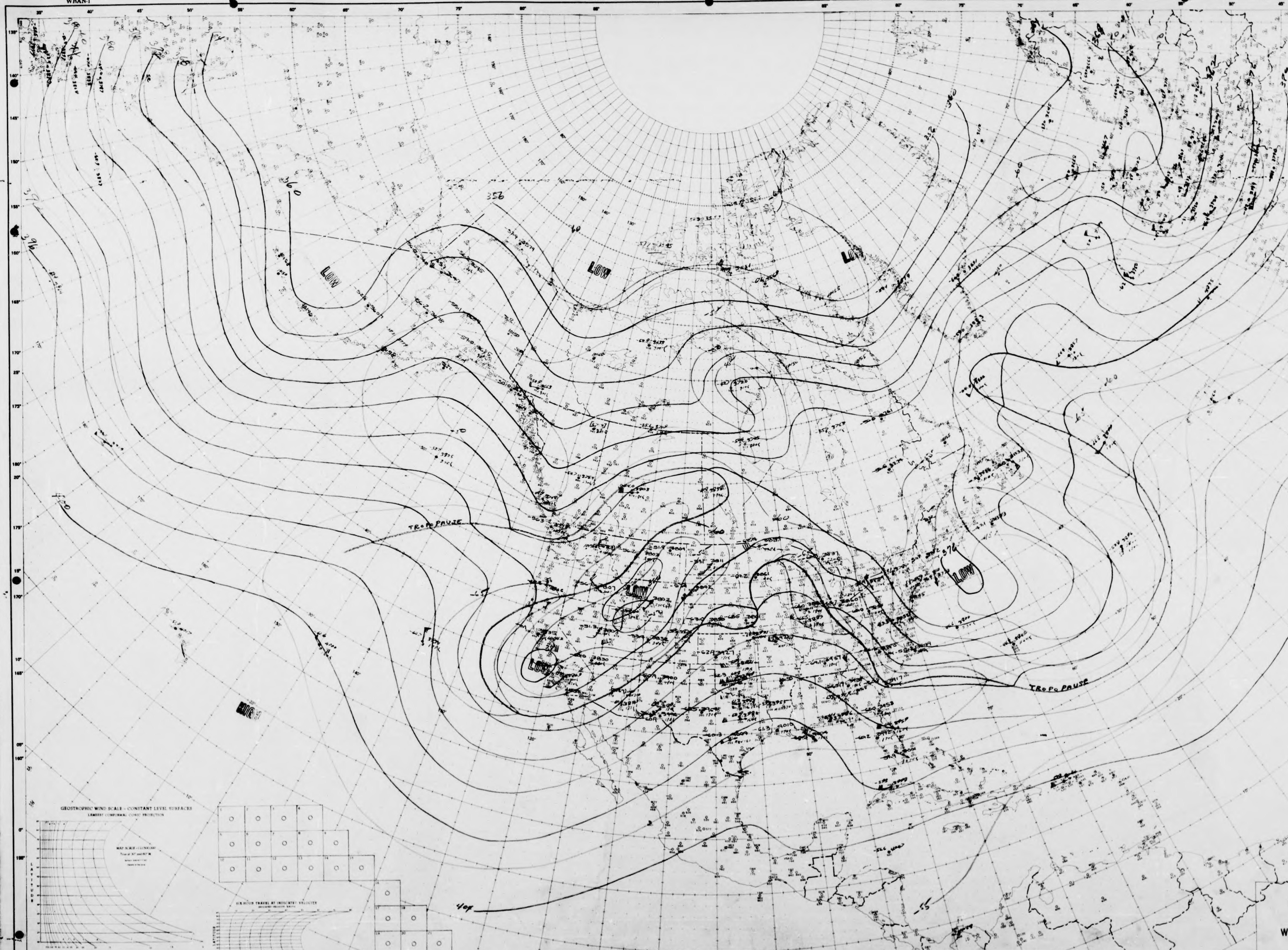

NORTH AMERICA
WBAN-1

# U.S.-WBAN-WEATHER PLOTTING CHART

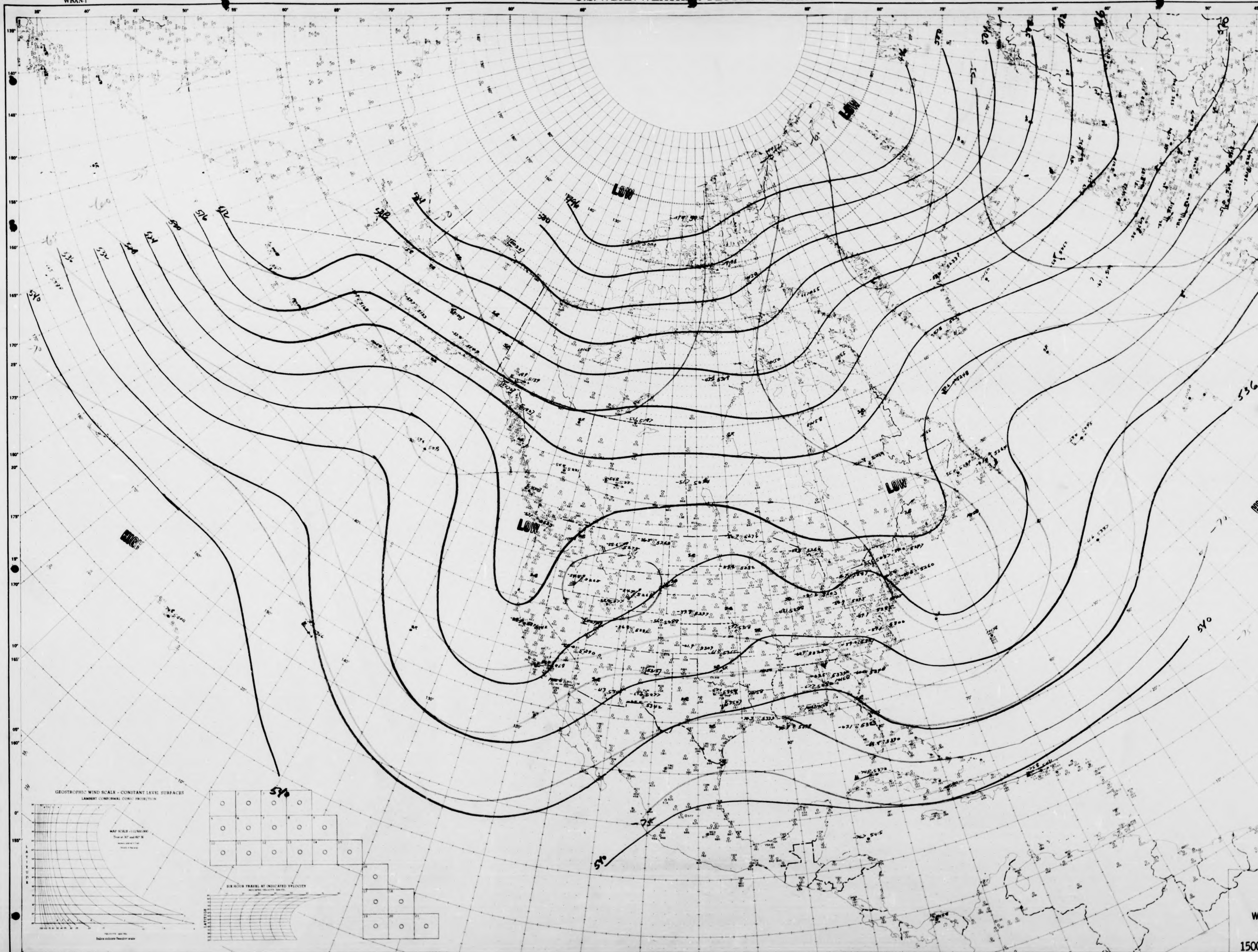


STATION TIME DATE

NORTH AMERICA
WBAN-1
U.S.-WBAN-WEATHER PLOTTING CHART
WBAN ANALYSIS CENTER
WASHINGTON, D. C.
CONSTANT PRESSURE CHART
1000 MB
0300Z SUNDAY FEB 25 1951

NORTH AMERICA
WBAN-1
U.S.-WBAN-WEATHER PLOTTING CHART
LOW
HIGH
WBAN ANALYSIS CENTER
WASHINGTON, D. C.
CONSTANT PRESSURE CHART
850 MB
0300Z SUNDAY
FEB25 1951

NORTH AMERICA
WBAN-1
U.S.-WBAN-WEATHER PLOTTING CHART
WBAN ANALYSIS CENTER
WASHINGTON, D.C.
700 MB
0300Z SUNDAY FEB 25 1951

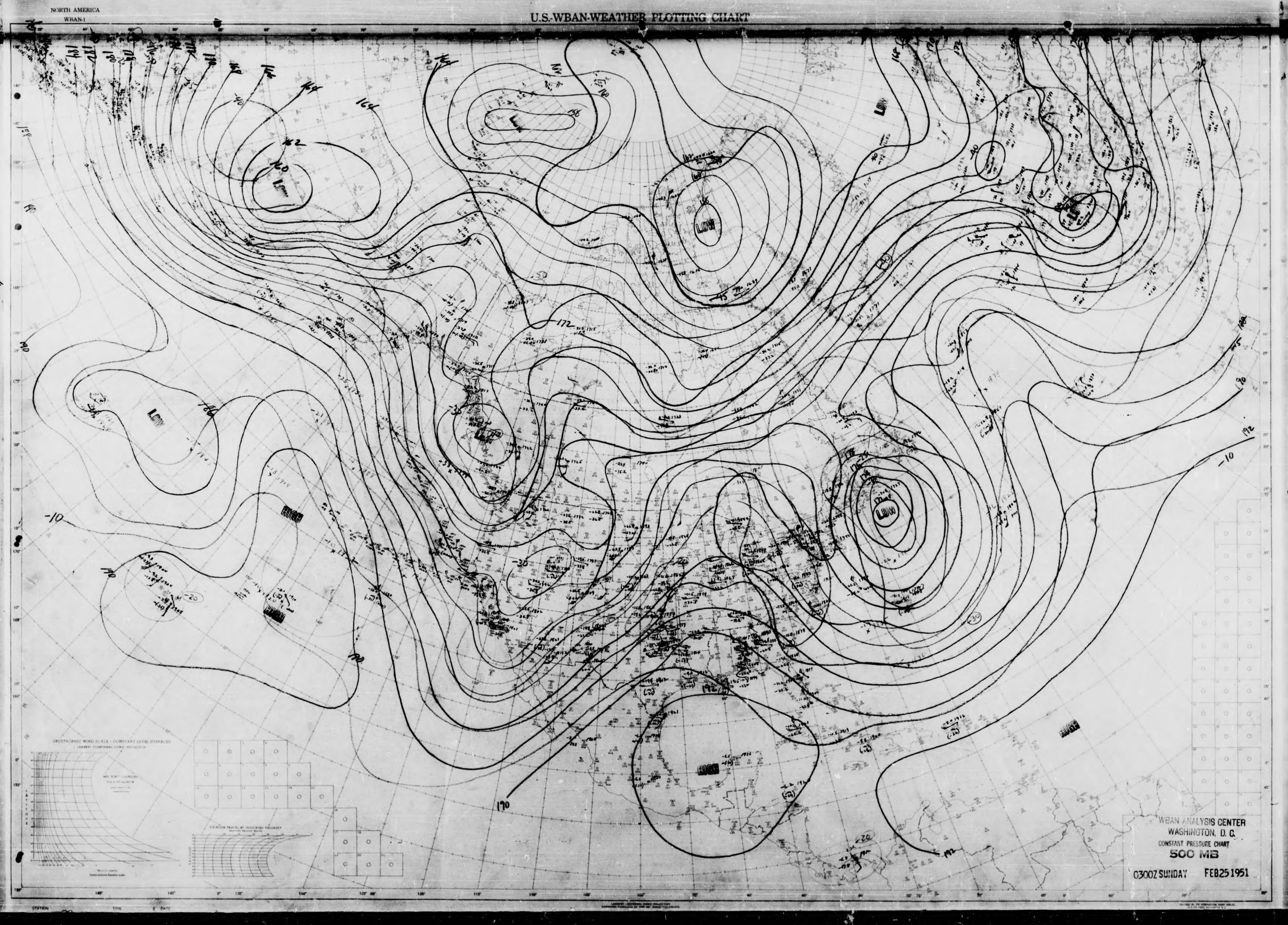

NORTH AMERICA
WBAN-1
U.S.-WBAN-WEATHER PLOTTING CHART
WBAN ANALYSIS CENTER
WASHINGTON, D. C.
CONSTANT PRESSURE CHART
500 MB
0300Z SUNDAY FEB 25 1951

NORTH AMERICA
WBAN-1
U.S.-WBAN-WEATHER PLOTTING CHART
WBAN ANALYSIS CENTER
WASHINGTON, D. C.
CONSTANT PRESSURE CHART
300 MB
0300Z SUNDAY
FEB 25 1951

NORTH AMERICA
WBAN-1

# U.S.-WBAN-WEATHER PLOTTING CHART

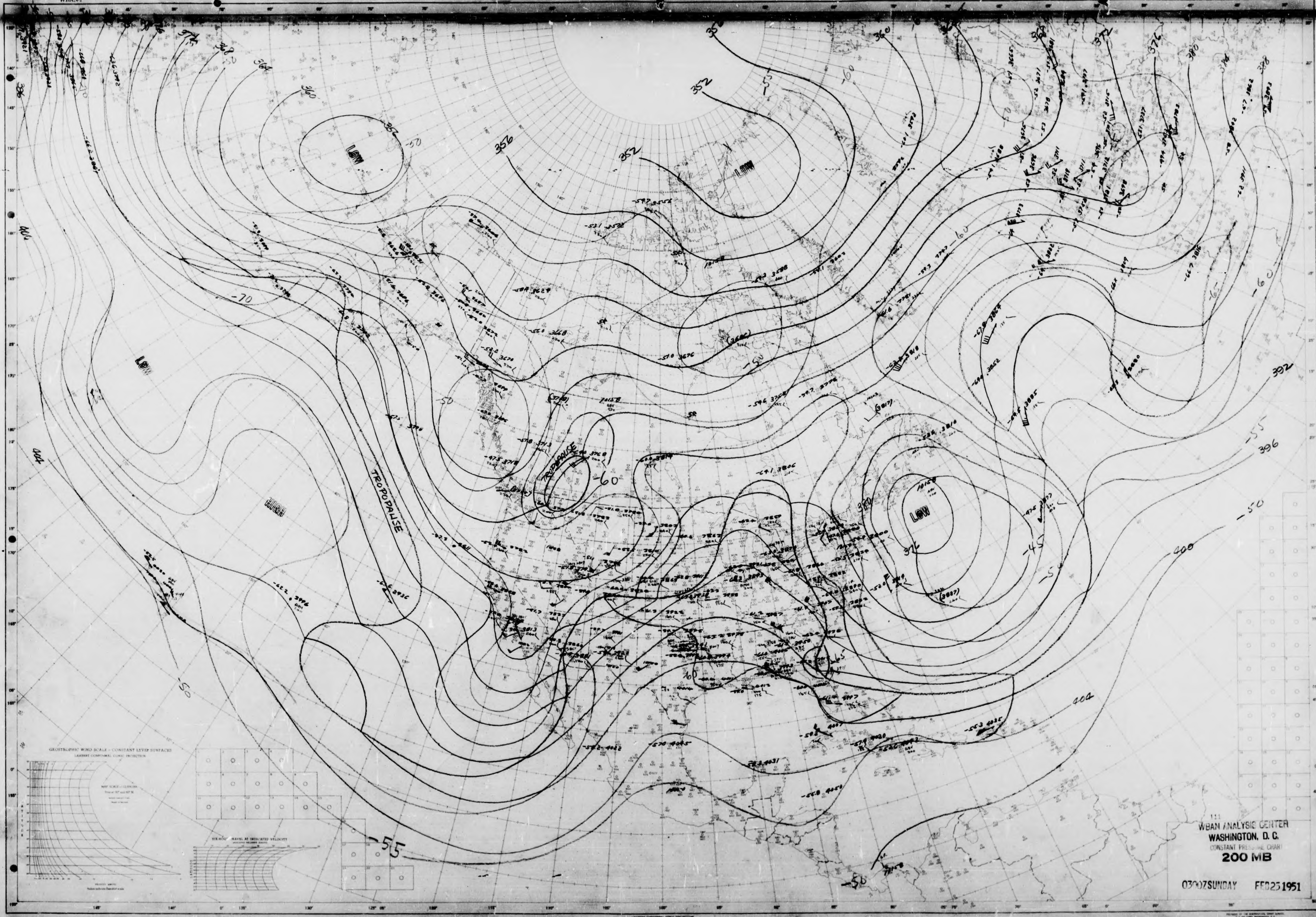


STATION TIME DATE

NORTH AMERICA
WBAN-1
U.S.-WBAN-WEATHER PLOTTING CHART
LOW
WBAN ANALYSIS CENTER
WASHINGTON, D. C.
CONSTANT PRESSURE CHART
100 MB
0300Z SUNDAY
FEB 25 1951

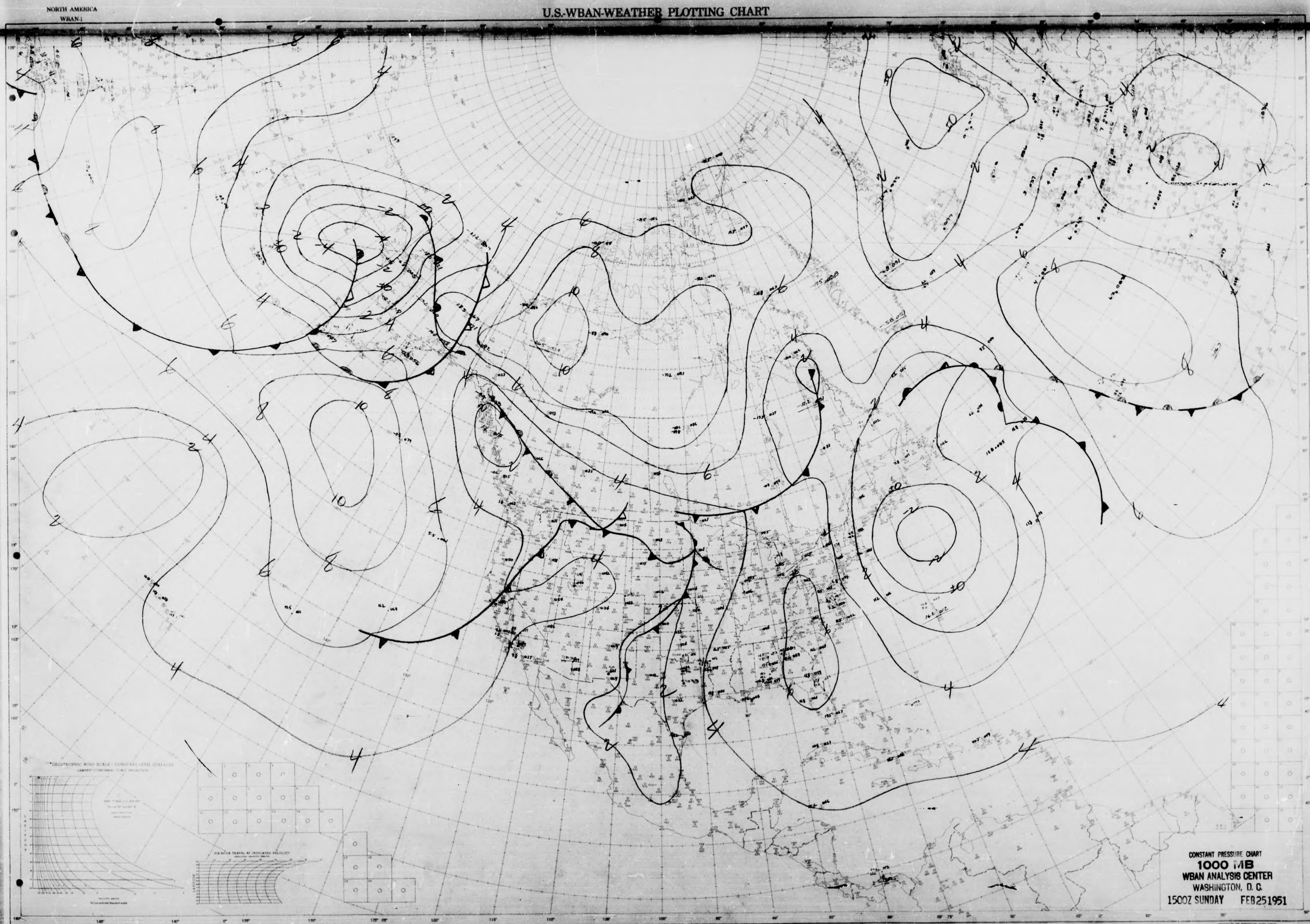
NORTH AMERICA
WBAN-1
U.S.-WBAN-WEATHER PLOTTING CHART
CONSTANT PRESSURE CHART
1000 MB
WBAN ANALYSIS CENTER
WASHINGTON, D. C.
1500Z SUNDAY FEB251951

NORTH AMERICA
WBAN-1

U.S.-WBAN-WEATHER PLOTTING CHART

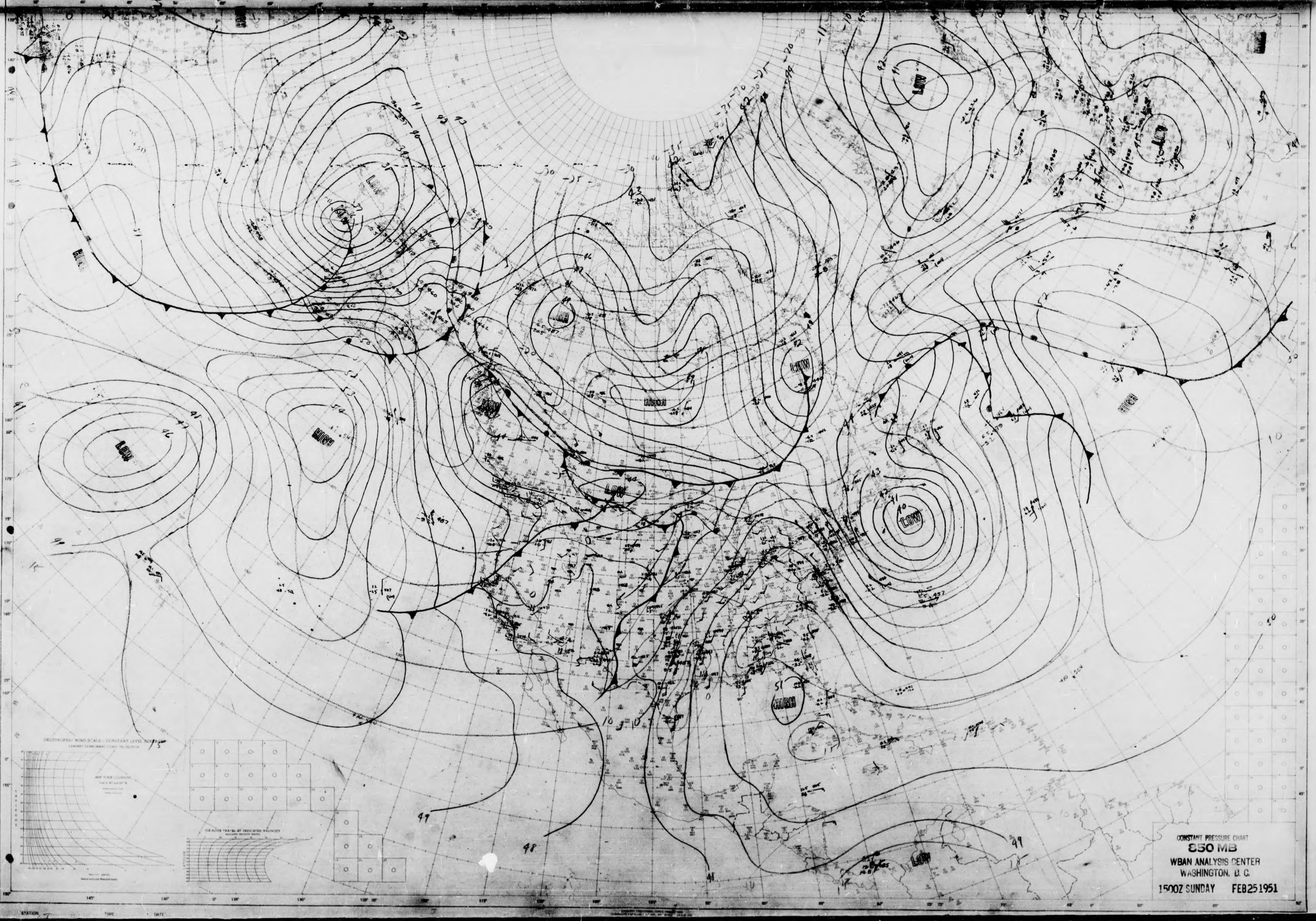

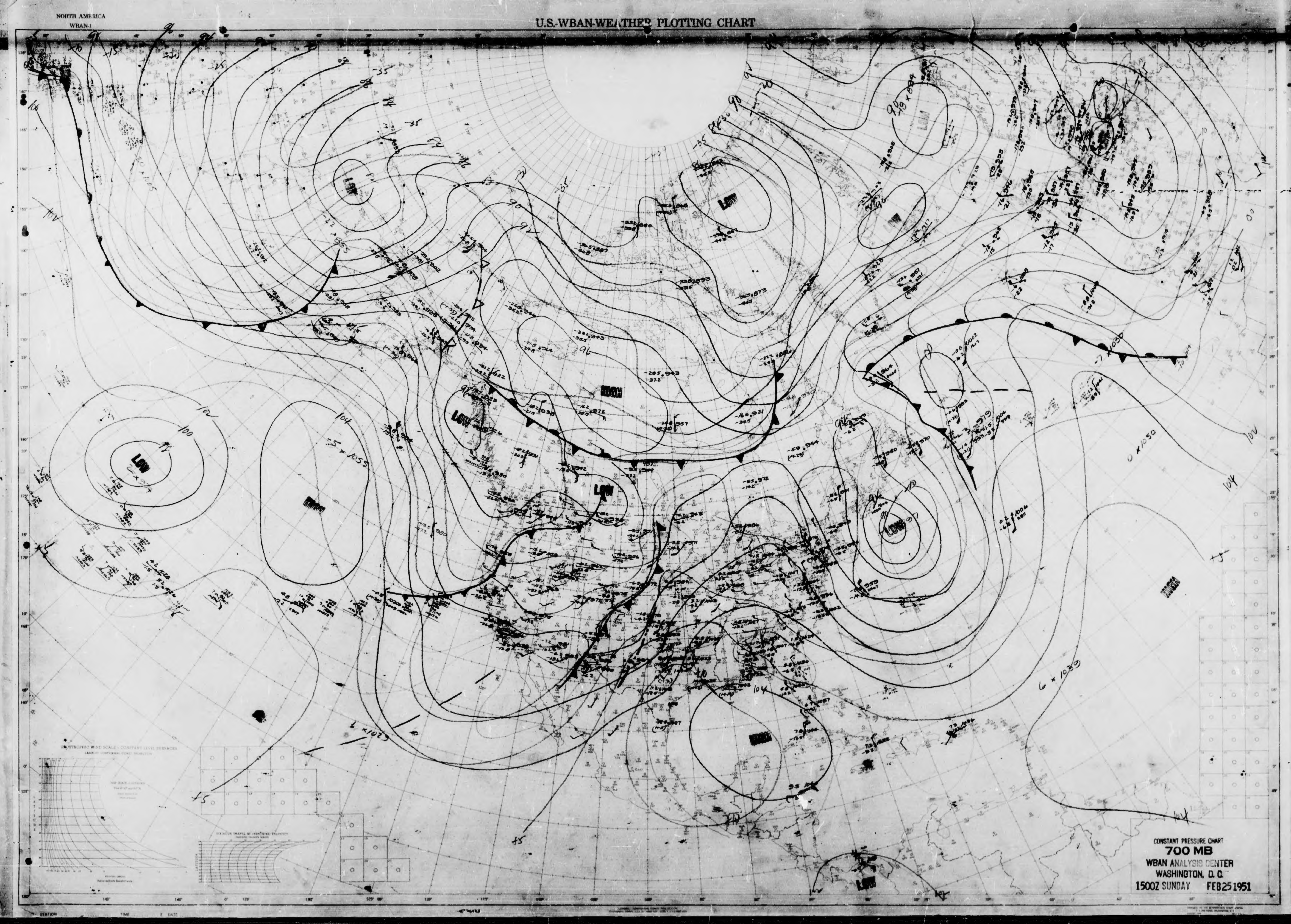
NORTH AMERICA
WBAN-1
U.S.-WBAN-WEATHER PLOTTING CHART
LOW
HIGH
CONSTANT PRESSURE CHART
700 MB
WBAN ANALYSIS CENTER
WASHINGTON, D.C.
1500Z SUNDAY FEB251951

NORTH AMERICA
WBAN-1

# U.S.-WBAN-WEATHER PLOTTING CHART

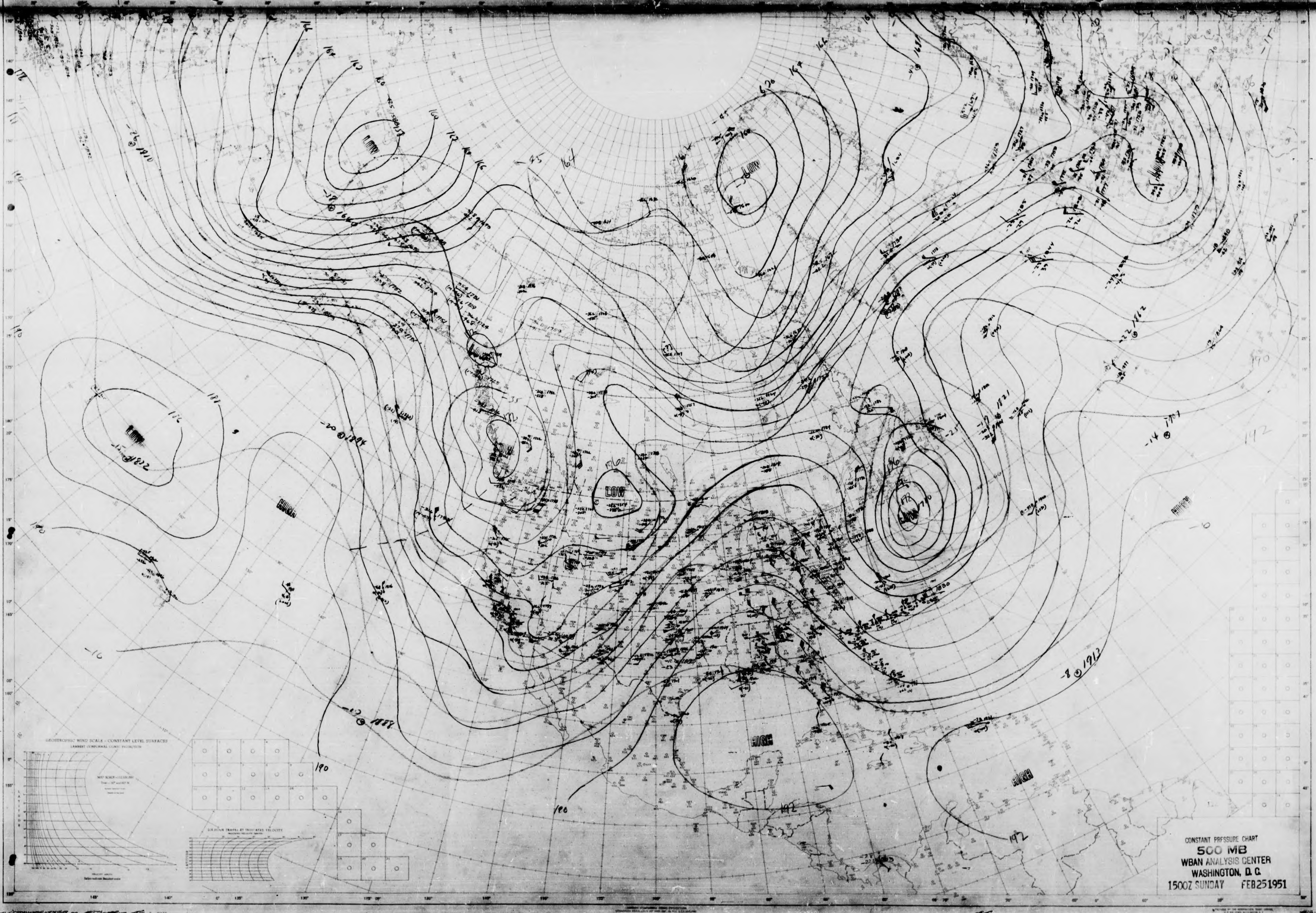

NORTH AMERICA
WBAN-1
U.S.-WBAN-WEATHER PLOTTING CHART
LOW
LOW
LOW
LOW
HIGH
HIGH
HIGH
CONSTANT PRESSURE CHART
300 MB
WBAN ANALYSIS CENTER
WASHINGTON, D. C.
1500Z SUNDAY FEB 25 1951

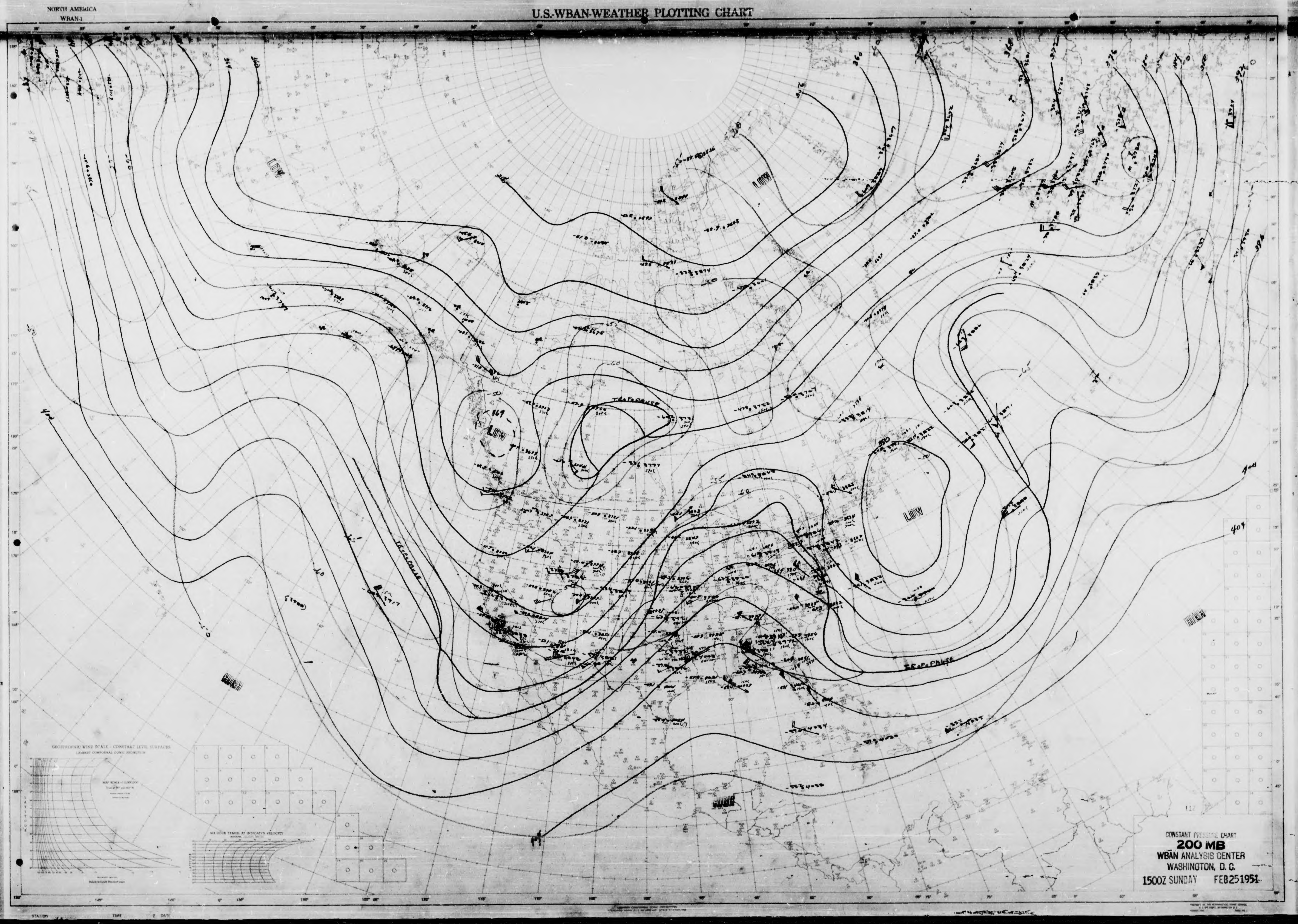
NORTH AMERICA
WBAN-1
U.S.-WBAN-WEATHER PLOTTING CHART
LOW
LOW
LOW
LOW
HIGH
HIGH
HIGH
TROPOPAUSE
TROPOPAUSE
TROPOPAUSE
GEOSTROPHIC WIND SCALE - CONSTANT LEVEL SURFACES
CONSTANT PRESSURE CHART
200 MB
WBAN ANALYSIS CENTER
WASHINGTON, D. C.
1500Z SUNDAY FEB 25 1951
STATION
TIME
DATE

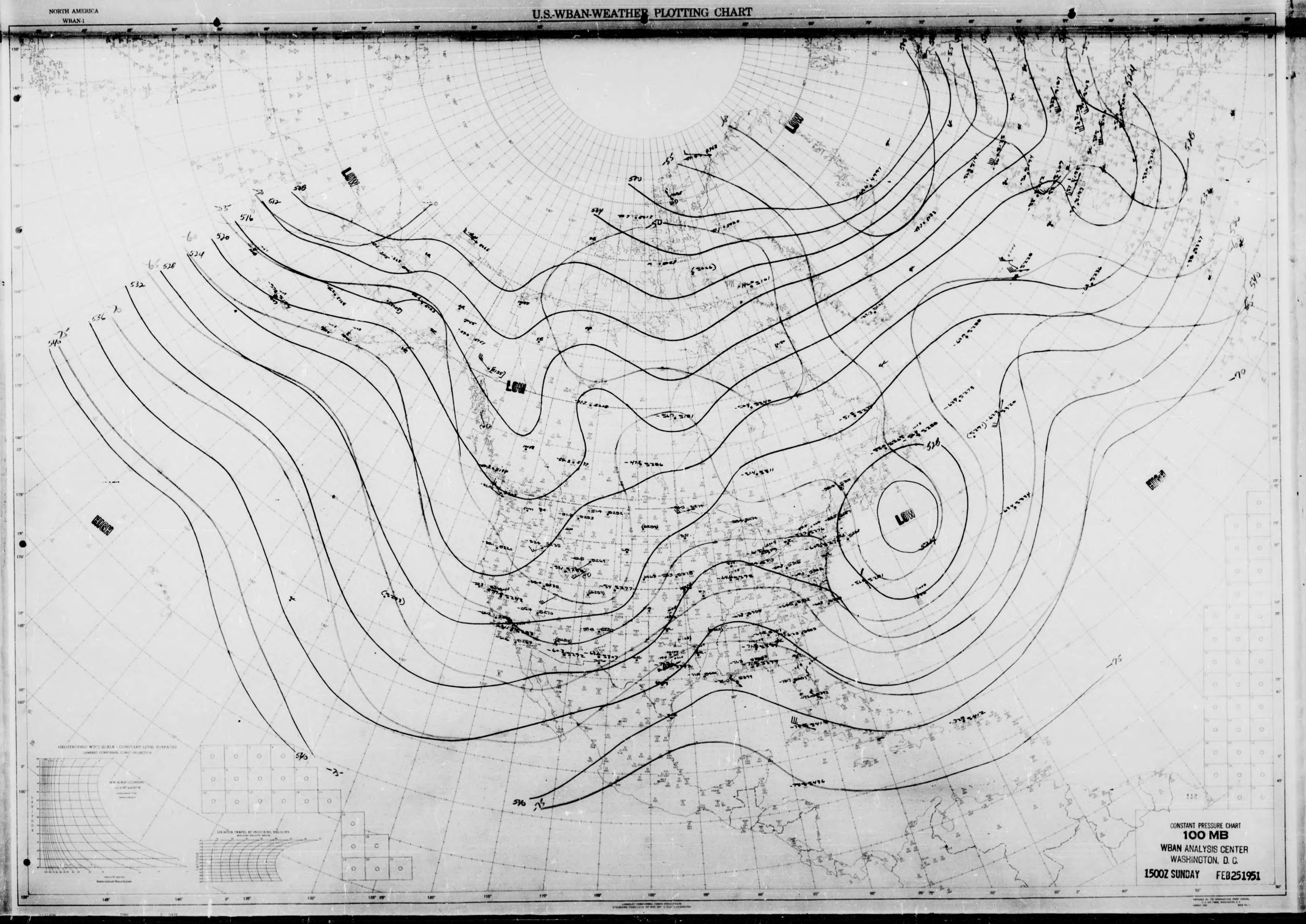
NORTH AMERICA
WBAN-1
U.S.-WBAN-WEATHER PLOTTING CHART
LOW
LOW
LOW
LOW
HIGH
HIGH
CONSTANT PRESSURE CHART
100 MB
WBAN ANALYSIS CENTER
WASHINGTON, D. C.
1500Z SUNDAY FEB 25 1951

NORTH AMERICA
WBAN-1

# U.S.-WBAN-WEATHER PLOTTING CHART

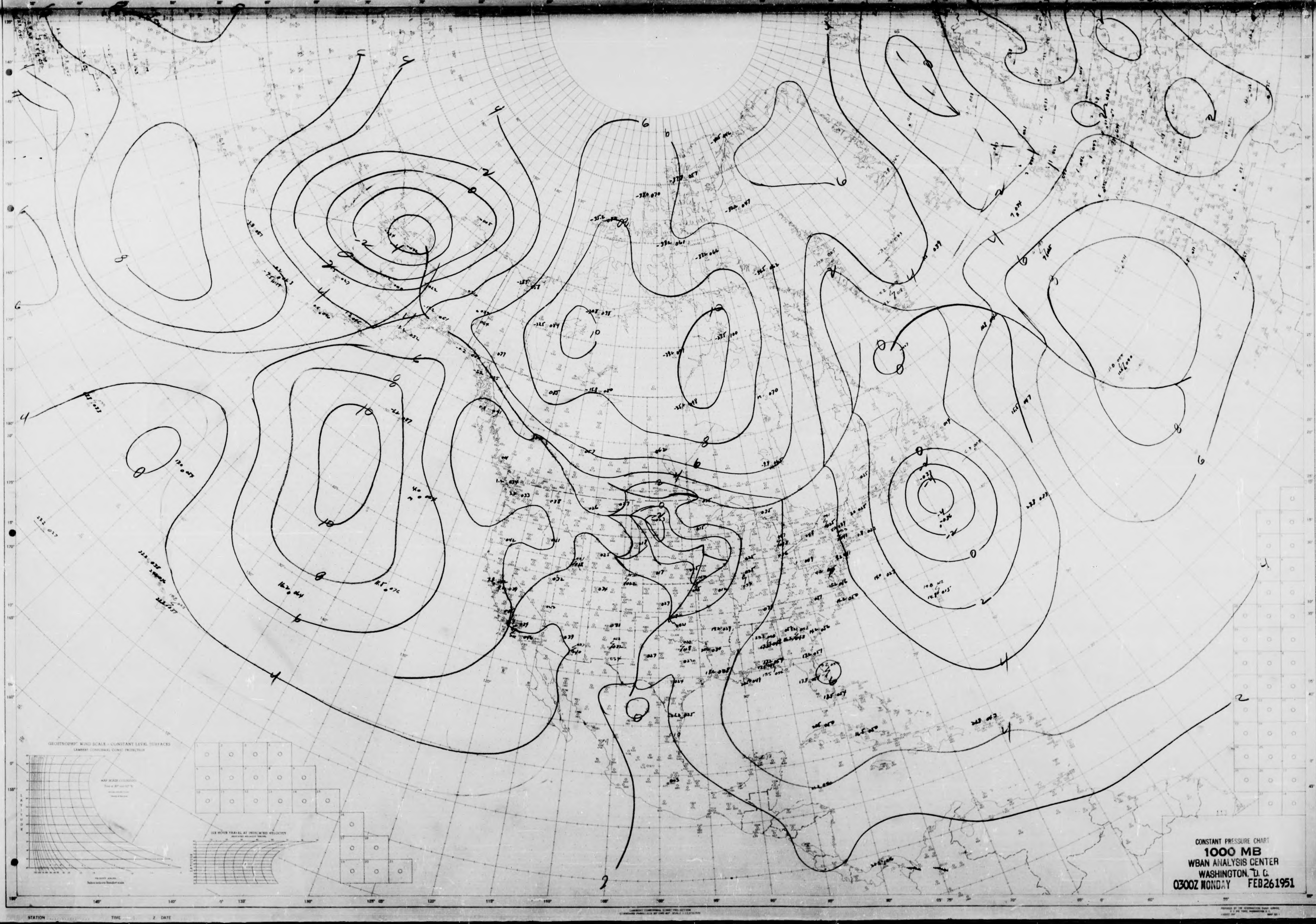

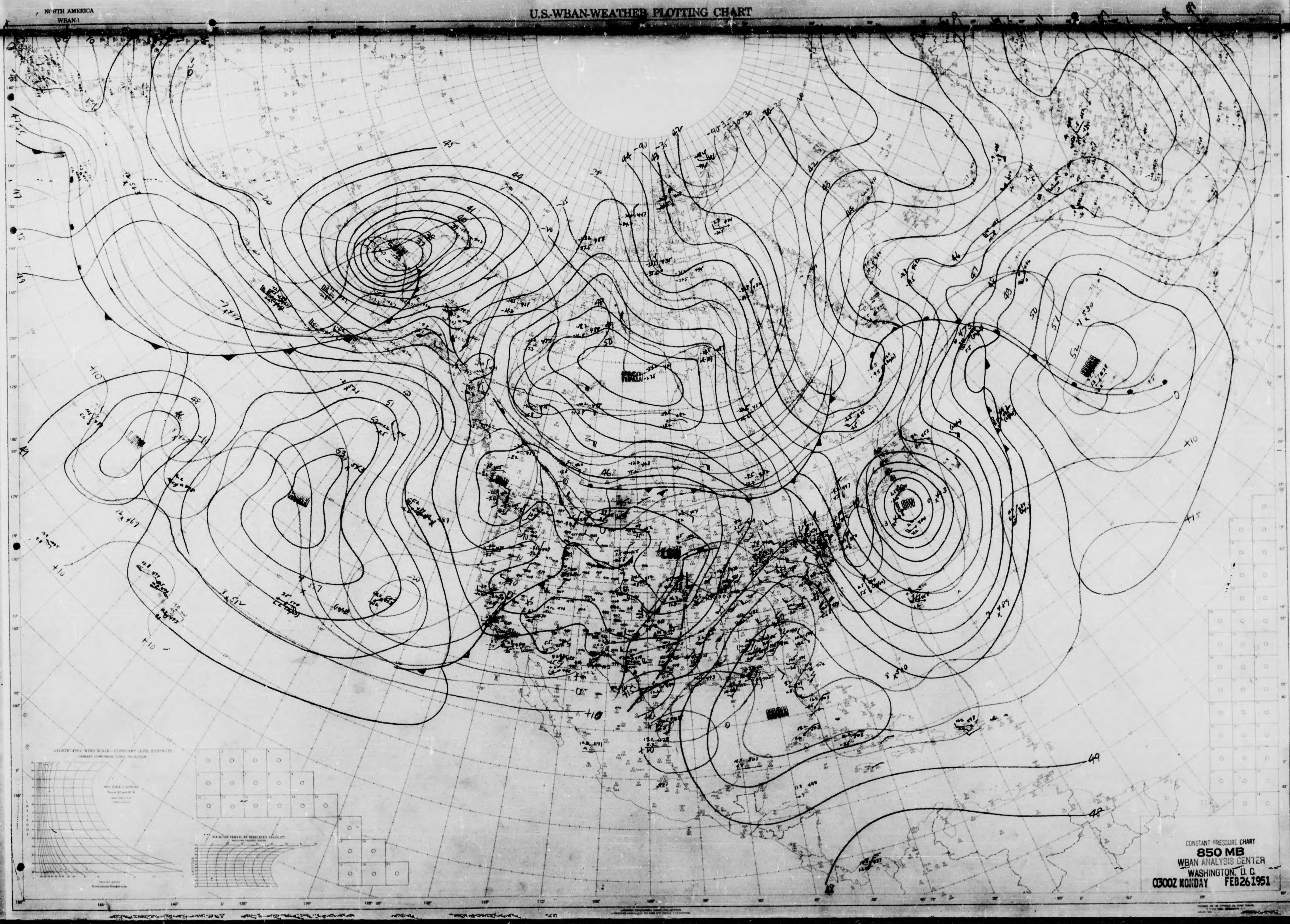
NORTH AMERICA
WBAN-1
U.S.-WBAN-WEATHER PLOTTING CHART
HIGH
LOW
CONSTANT PRESSURE CHART
850 MB
WBAN ANALYSIS CENTER
WASHINGTON, D.C.
0300Z MONDAY FEB 26 1951

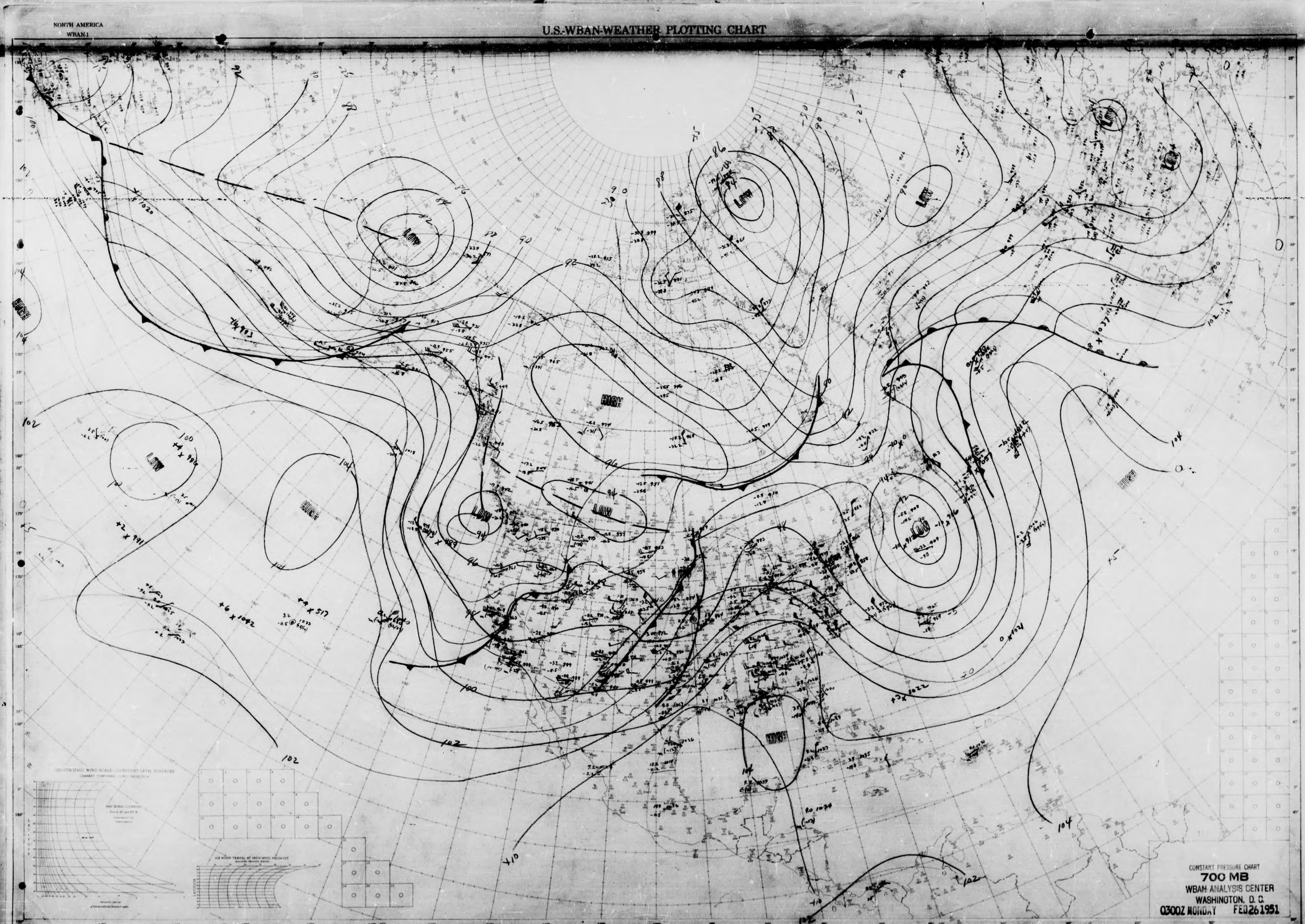
NORTH AMERICA
WBAN-1
U.S.-WBAN-WEATHER PLOTTING CHART
LOW
LOW
LOW
LOW
LOW
LOW
LOW
HIGH
HIGH
HIGH
HIGH
HIGH
CONSTANT PRESSURE CHART
700 MB
WBAN ANALYSIS CENTER
WASHINGTON, D. C.
0300Z MONDAY FEB 26 1951

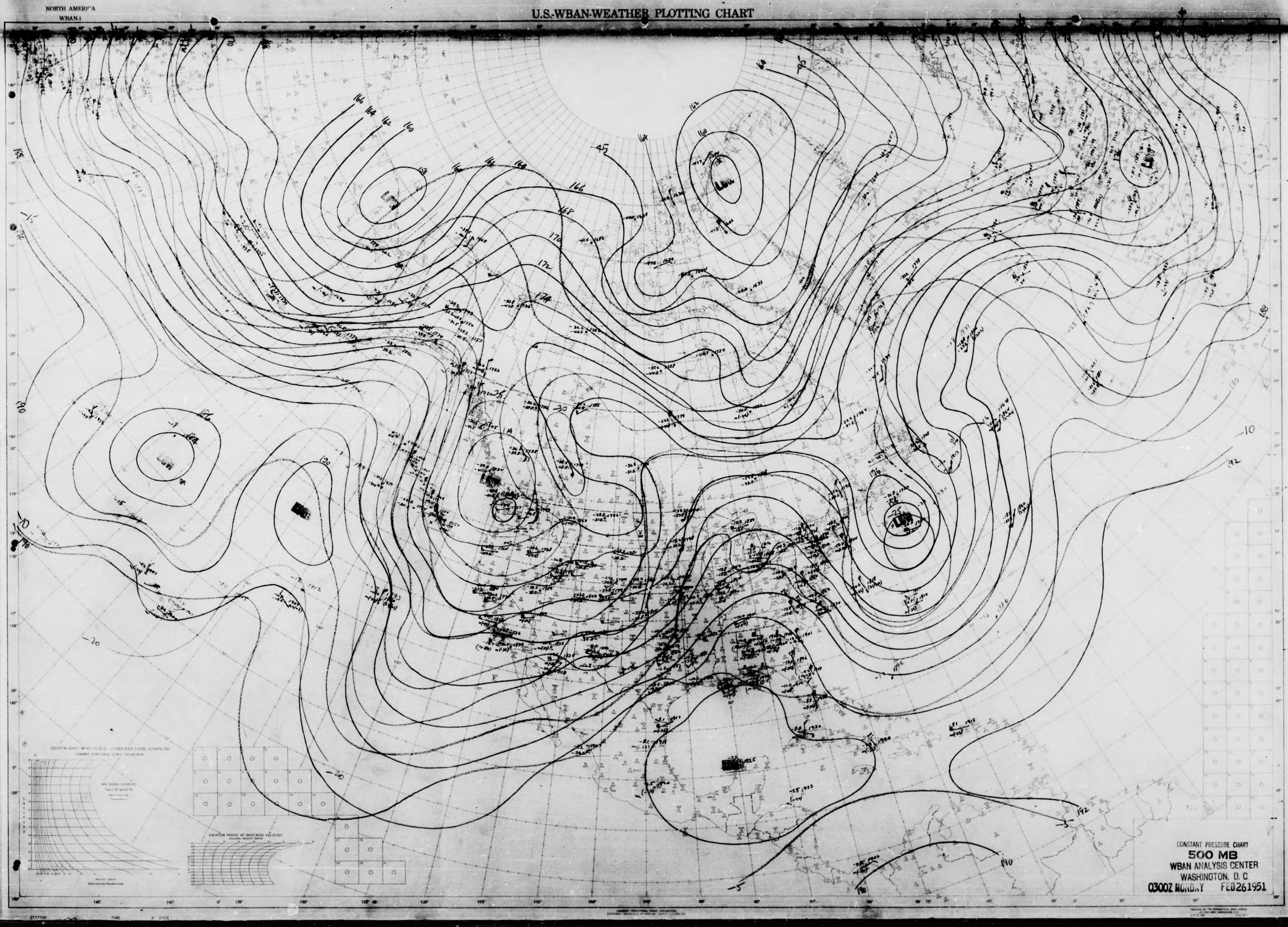
NORTH AMERICA
WBAN-1
U.S.-WBAN-WEATHER PLOTTING CHART
CONSTANT PRESSURE CHART
500 MB
WBAN ANALYSIS CENTER
WASHINGTON, D. C.
0300Z MONDAY FEB261951

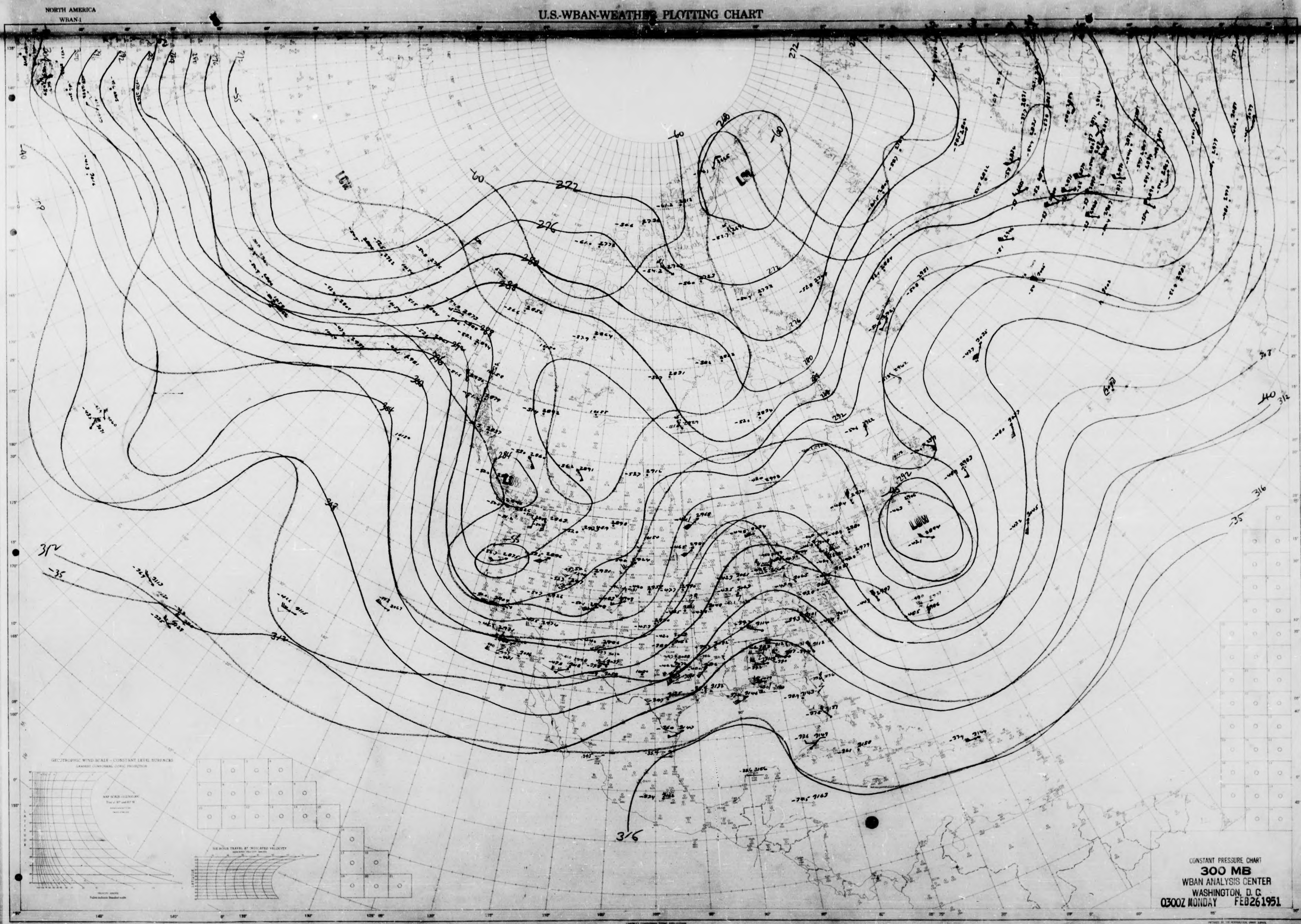
NORTH AMERICA
WBAN-1
U.S.-WBAN-WEATHER PLOTTING CHART
LOW
LOW
LOW
272
276
280
284
288
292
296
300
304
308
312
316
-35
-40
-60
GEOSTROPHIC WIND SCALE - CONSTANT LEVEL SURFACES
CONSTANT PRESSURE CHART
300 MB
WBAN ANALYSIS CENTER
WASHINGTON, D. C.
0300Z MONDAY FEB 26 1951

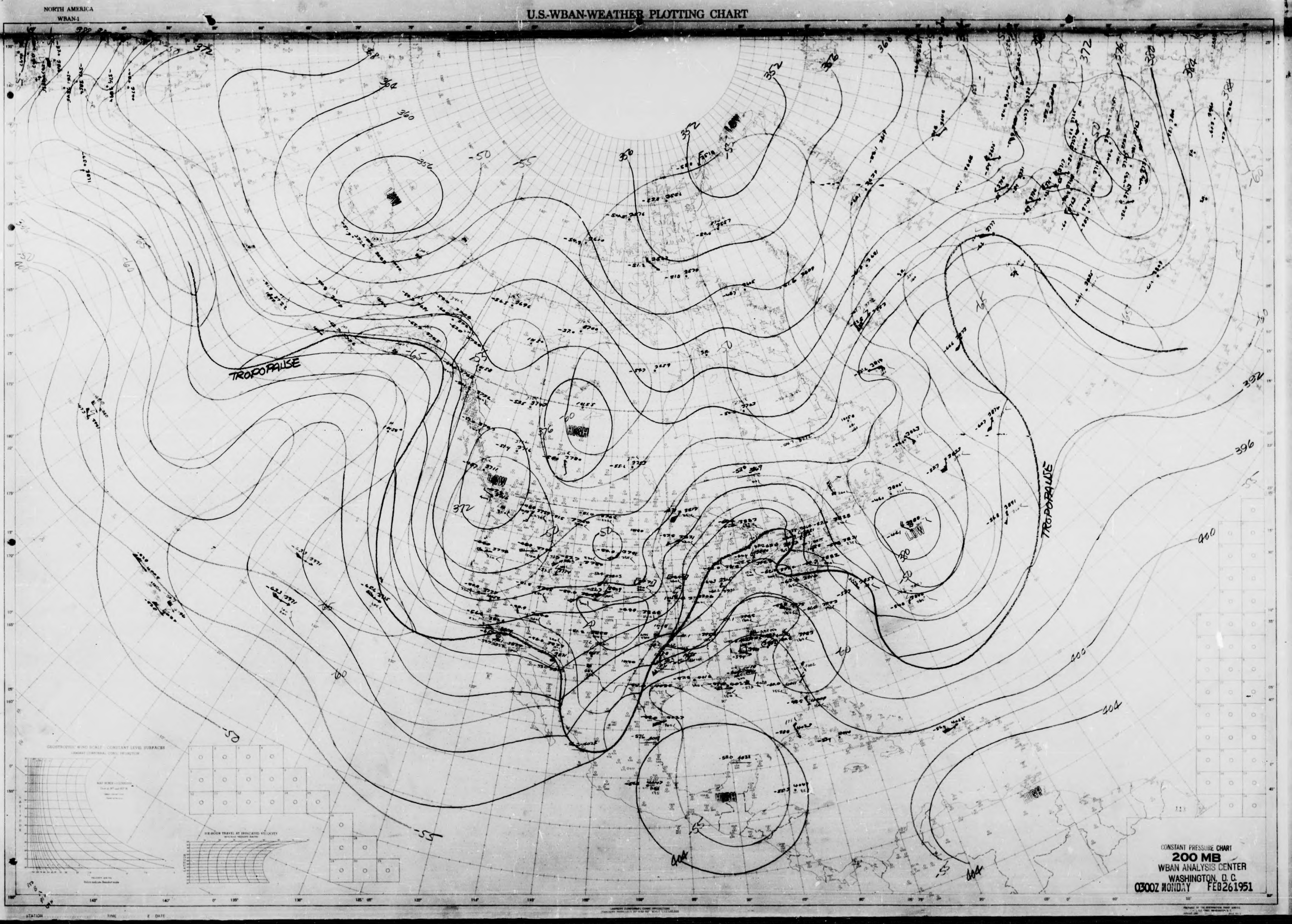
NORTH AMERICA
WBAN-1
U.S.-WBAN-WEATHER PLOTTING CHART
TROPOPAUSE
HIGH
LOW
TROPOPAUSE
CONSTANT PRESSURE CHART
200 MB
WBAN ANALYSIS CENTER
WASHINGTON, D.C.
0300Z MONDAY FEB 26 1951

NORTH AMERICA
WBAN-1

# U.S.-WBAN-WEATHER PLOTTING CHART

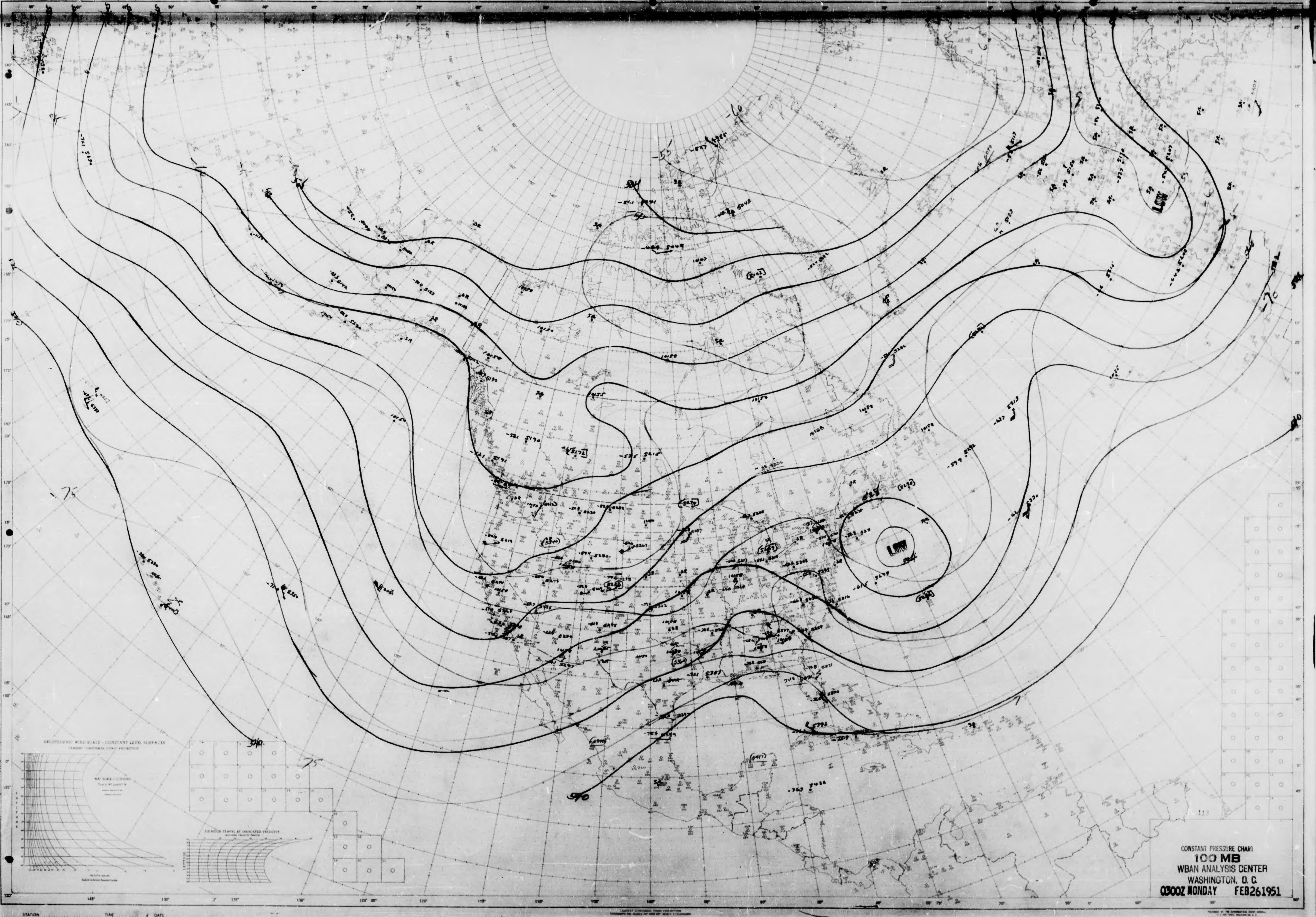

NORTH AMERICA
WBAN-1
U.S.-WBAN-WEATHER PLOTTING CHART
CONSTANT PRESSURE CHART
1000 MB
WBAN ANALYSIS CENTER
WASHINGTON, D. C.
1500Z MONDAY FEB 26 1951

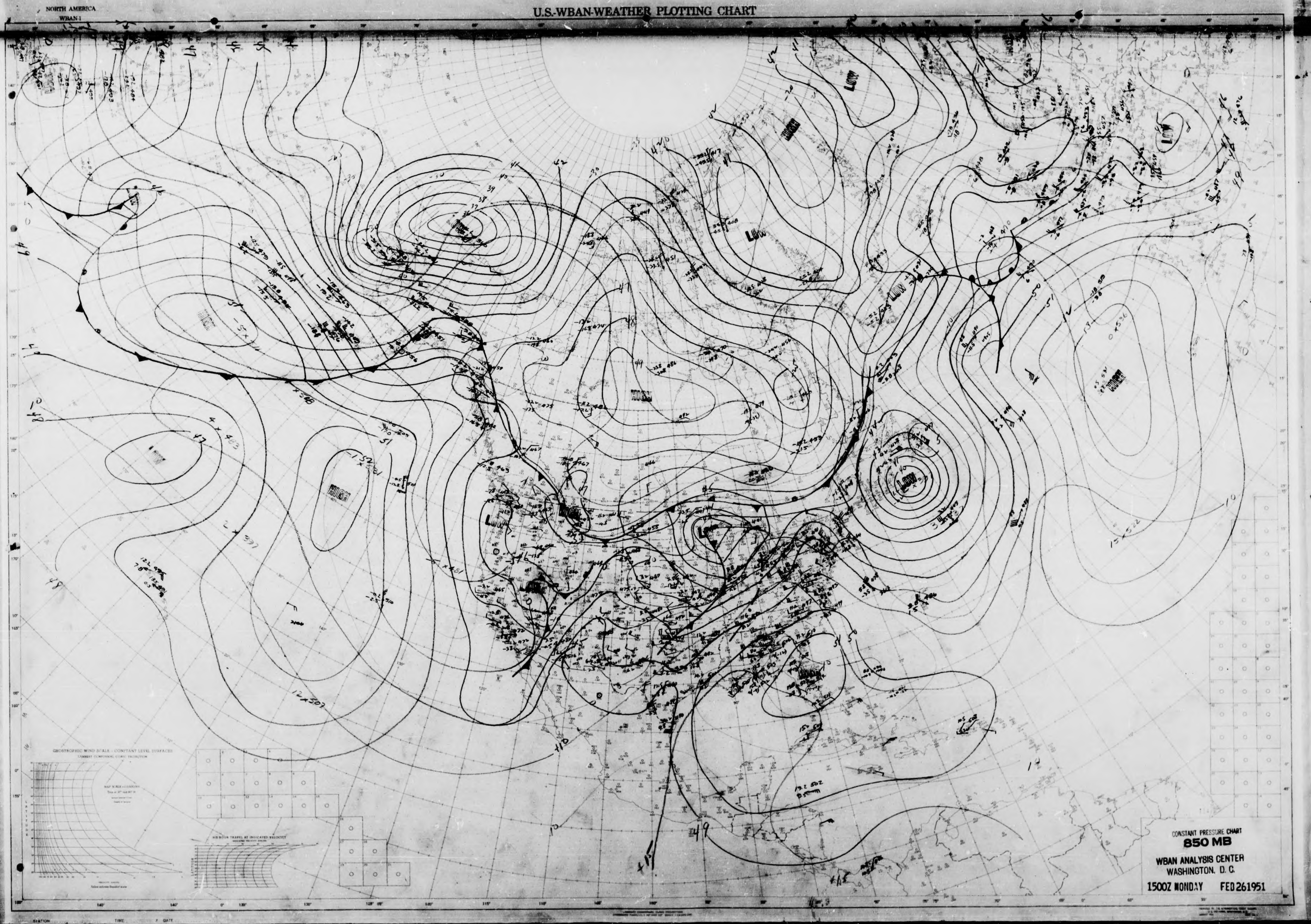
NORTH AMERICA
WBAN-1
U.S.-WBAN-WEATHER PLOTTING CHART
HIGH
LOW
GEOSTROPHIC WIND SCALE - CONSTANT LEVEL SURFACES
CONSTANT PRESSURE CHART
850 MB
WBAN ANALYSIS CENTER
WASHINGTON, D. C.
1500Z MONDAY FEB 26 1951

NORTH AMERICA
WBAN-1

U.S.-WBAN-WEATHER PLOTTING CHART

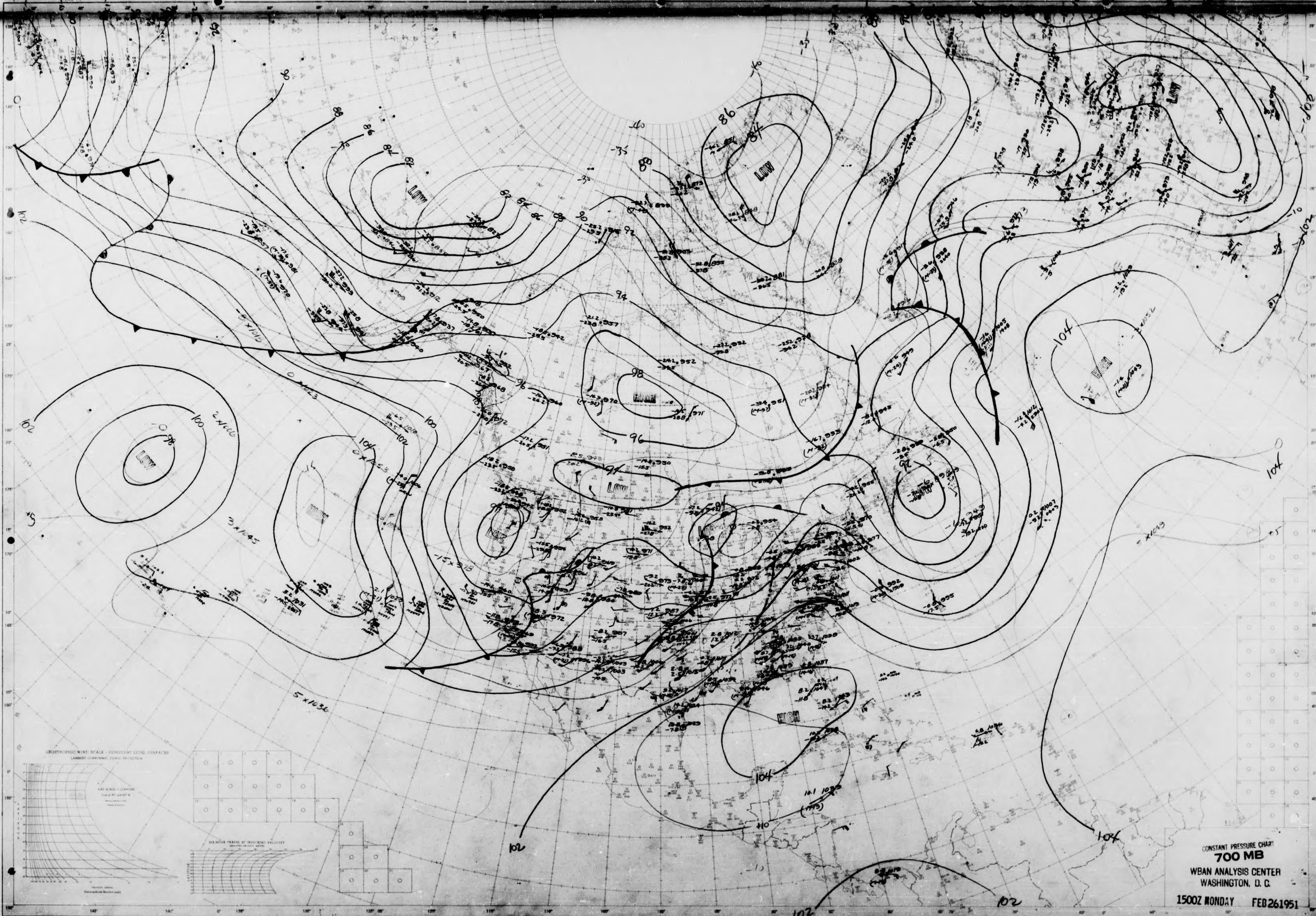

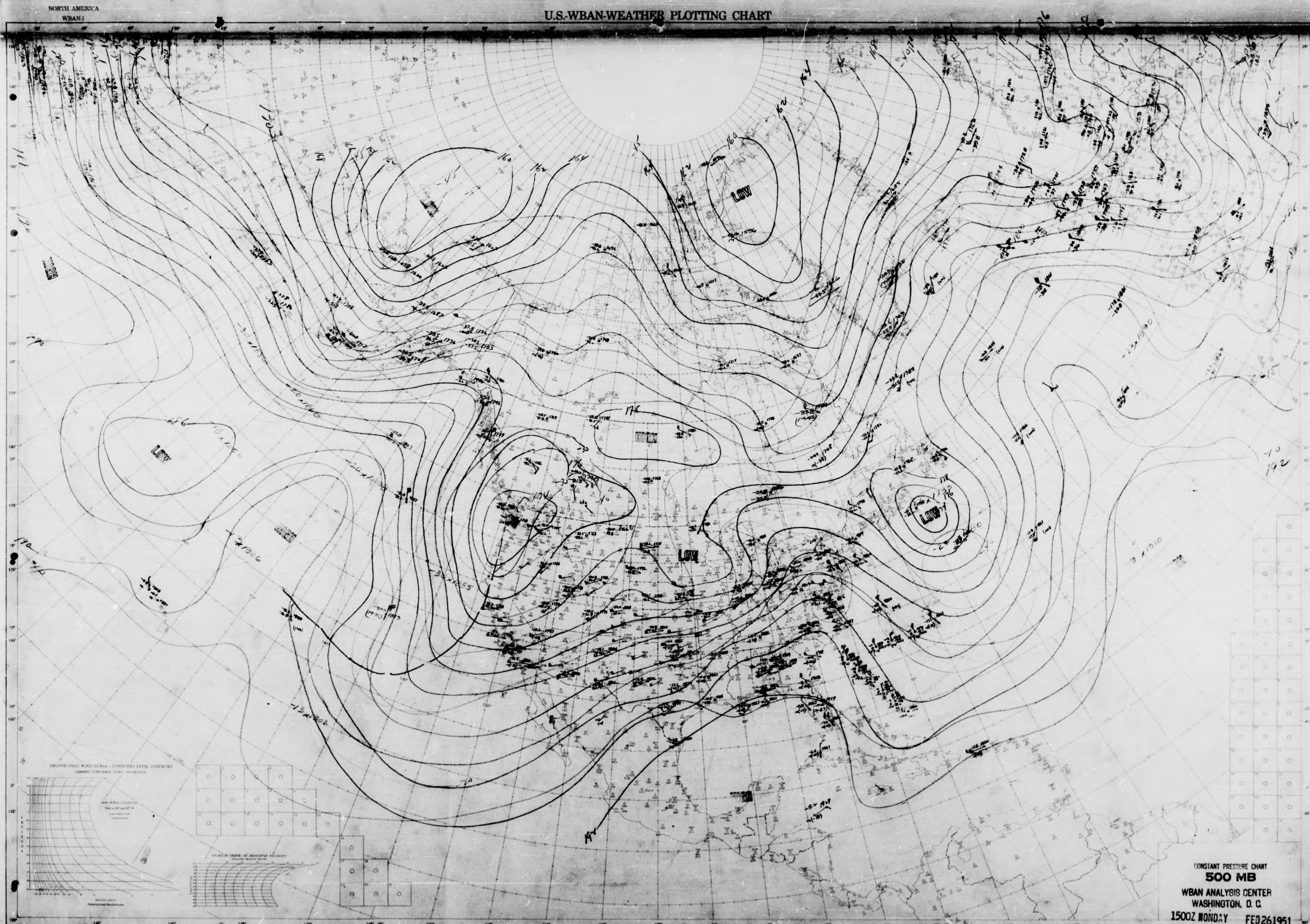
NORTH AMERICA
WBAN-1
U.S.-WBAN-WEATHER PLOTTING CHART
LOW
HIGH
LOW
HIGH
LOW
LOW
HIGH
LOW
HIGH
CONSTANT PRESSURE CHART
500 MB
WBAN ANALYSIS CENTER
WASHINGTON, D. C.
1500Z MONDAY
FEB 26 1951

NORTH AMERICA
WBAN-1
U.S.-WBAN-WEATHER PLOTTING CHART
LOW
LOW
LOW
LOW
HIGH
HIGH
CONSTANT PRESSURE CHART
300 MB
WBAN ANALYSIS CENTER
WASHINGTON, D.C.
1500Z MONDAY FEB 26 1951

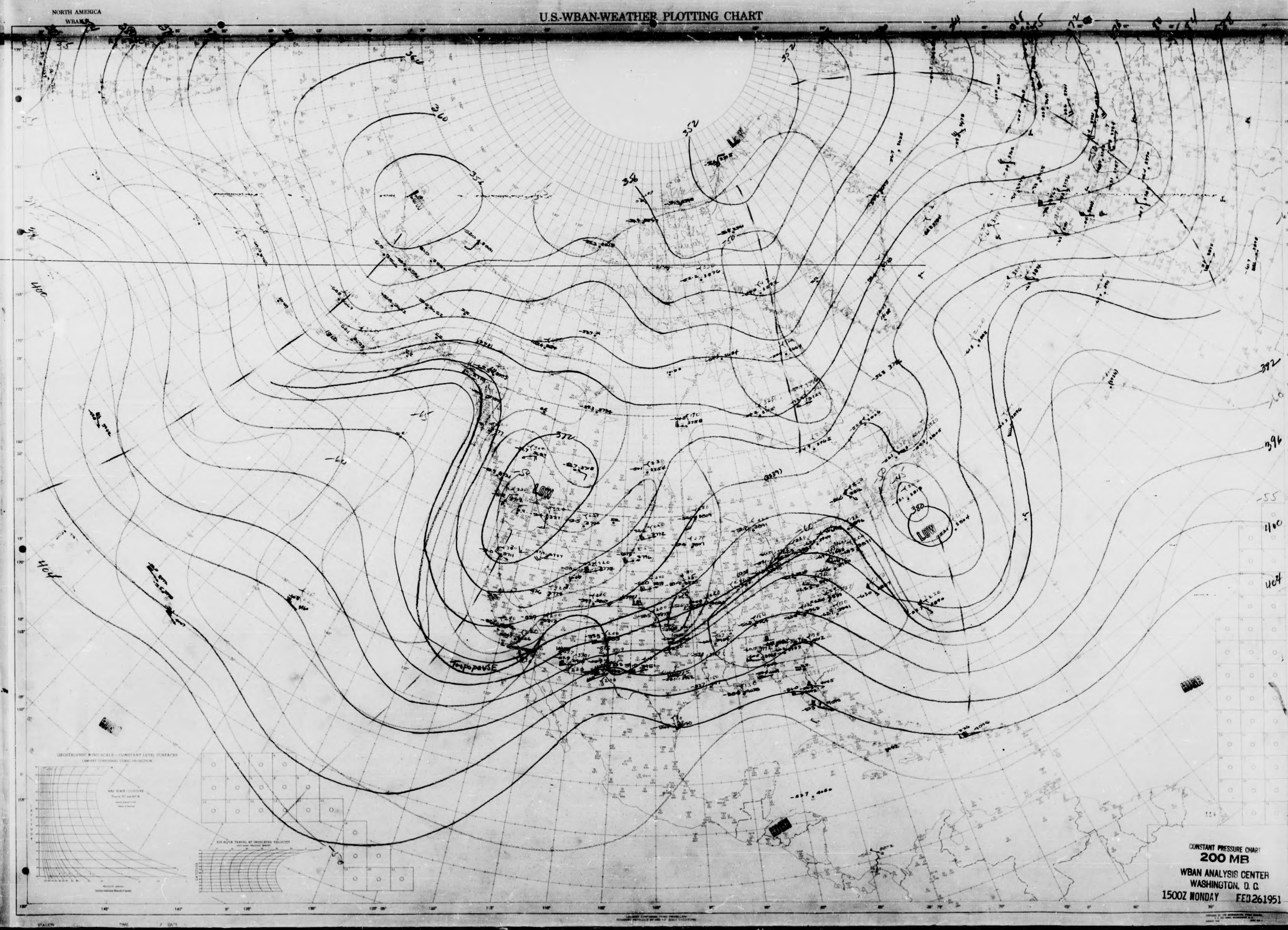
NORTH AMERICA
U.S.-WBAN-WEATHER PLOTTING CHART
LOW
LOW
LOW
CONSTANT PRESSURE CHART
200 MB
WBAN ANALYSIS CENTER
WASHINGTON, D. C.
1500Z MONDAY FEB 26 1951

NORTH AMERICA
WBAN-1

# U.S.-WBAN-WEATHER PLOTTING CHART

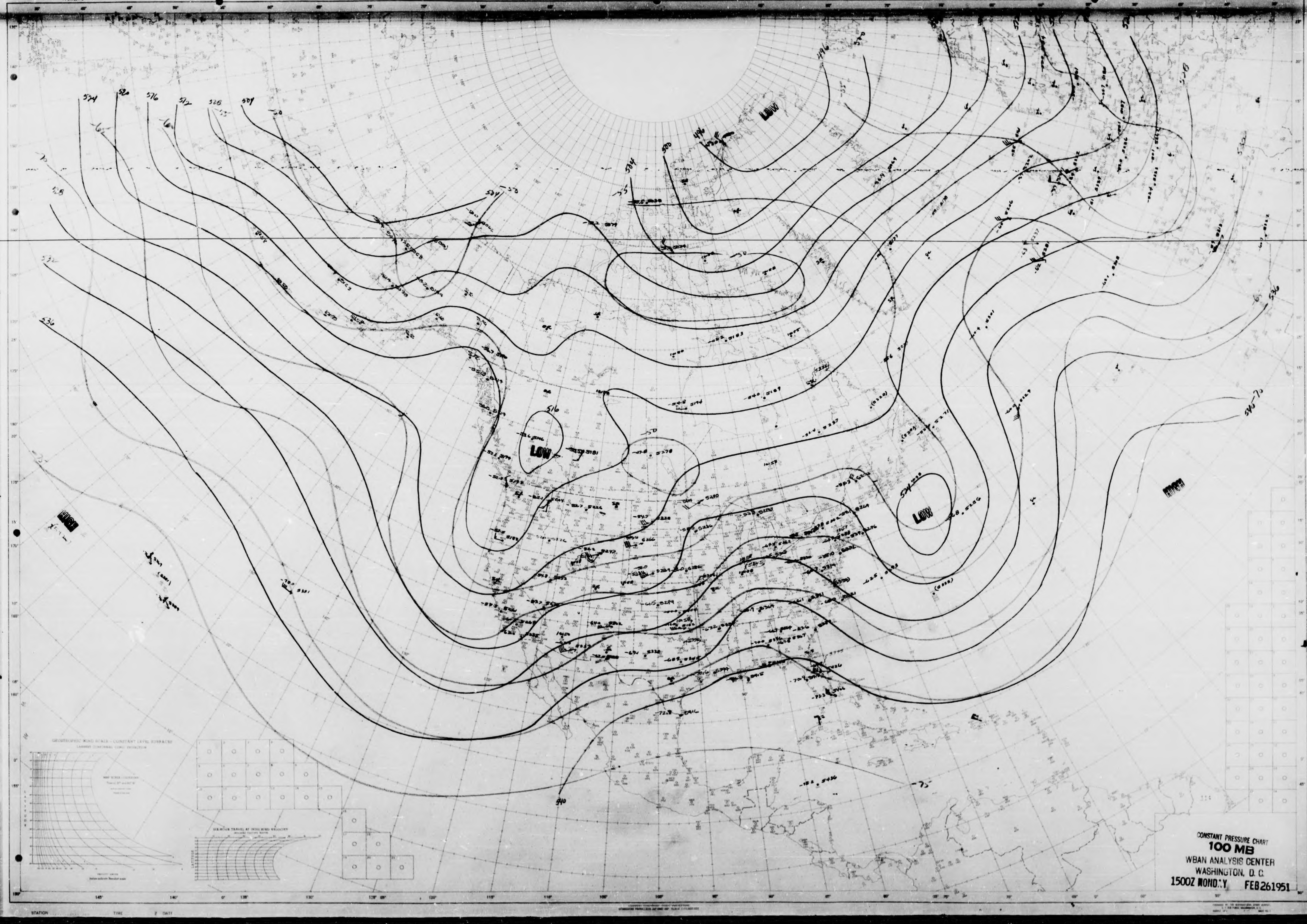

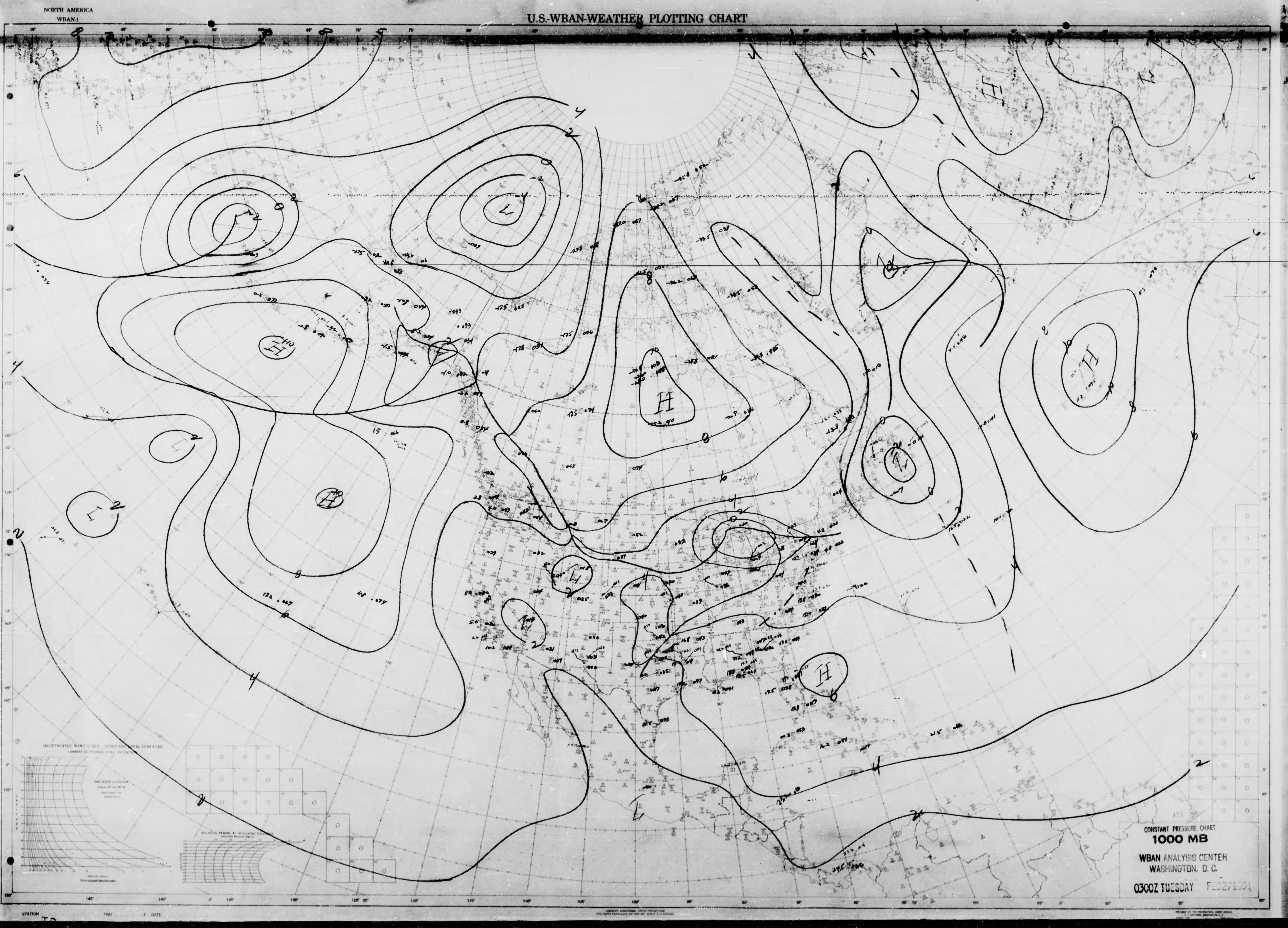
NORTH AMERICA
WBAN-1
U.S.-WBAN-WEATHER PLOTTING CHART
CONSTANT PRESSURE CHART
1000 MB
WBAN ANALYSIS CENTER
WASHINGTON, D. C.
0300Z TUESDAY FEB271951

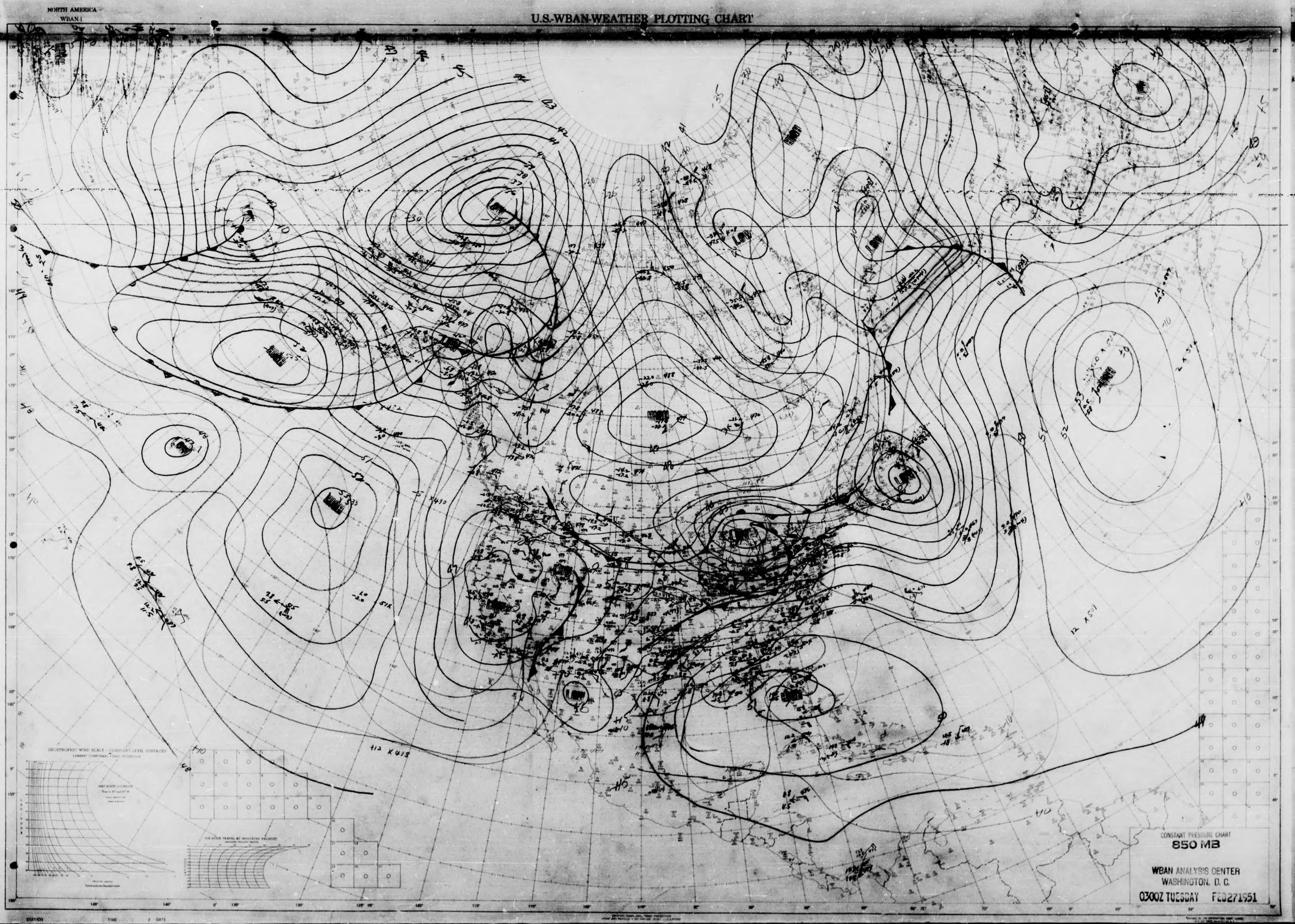
NORTH AMERICA
WBAN 1
U.S.-WBAN-WEATHER PLOTTING CHART
LOW
CONSTANT PRESSURE CHART
850 MB
WBAN ANALYSIS CENTER
WASHINGTON, D. C.
0300Z TUESDAY FEB271951

NORTH AMERICA
WBAN-1

# U.S.-WBAN-WEATHER PLOTTING CHART



U.S.-WBAN-WEATHER PLOTTING CHART
LOW
LOW
LOW
LOW
LOW
LOW
HIGH
HIGH
HIGH
HIGH
HIGH
CONSTANT PRESSURE CHART
500 MB
WBAN ANALYSIS CENTER
WASHINGTON, D. C.
0300Z TUESDAY FEB271951

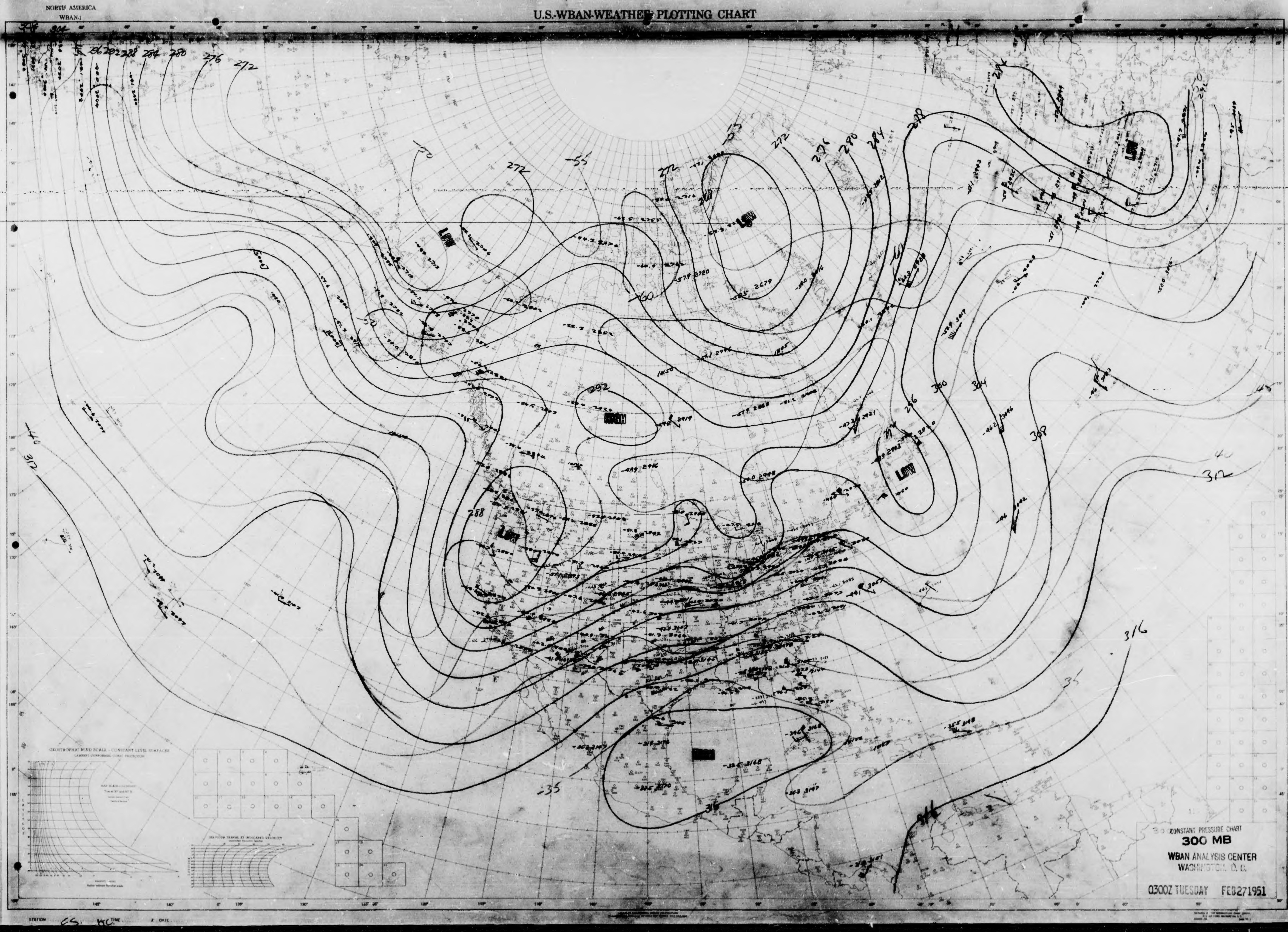
NORTH AMERICA
WBAN-1
U.S.-WBAN-WEATHER PLOTTING CHART
LOW
LOW
LOW
HIGH
LOW
LOW
LOW
HIGH
CONSTANT PRESSURE CHART
300 MB
WBAN ANALYSIS CENTER
WASHINGTON, D. C.
0300Z TUESDAY FEB 27 1951
STATION
TIME
DATE

NORTH AMERICA
WBAN-1

U.S.-WBAN-WEATHER PLOTTING CHART

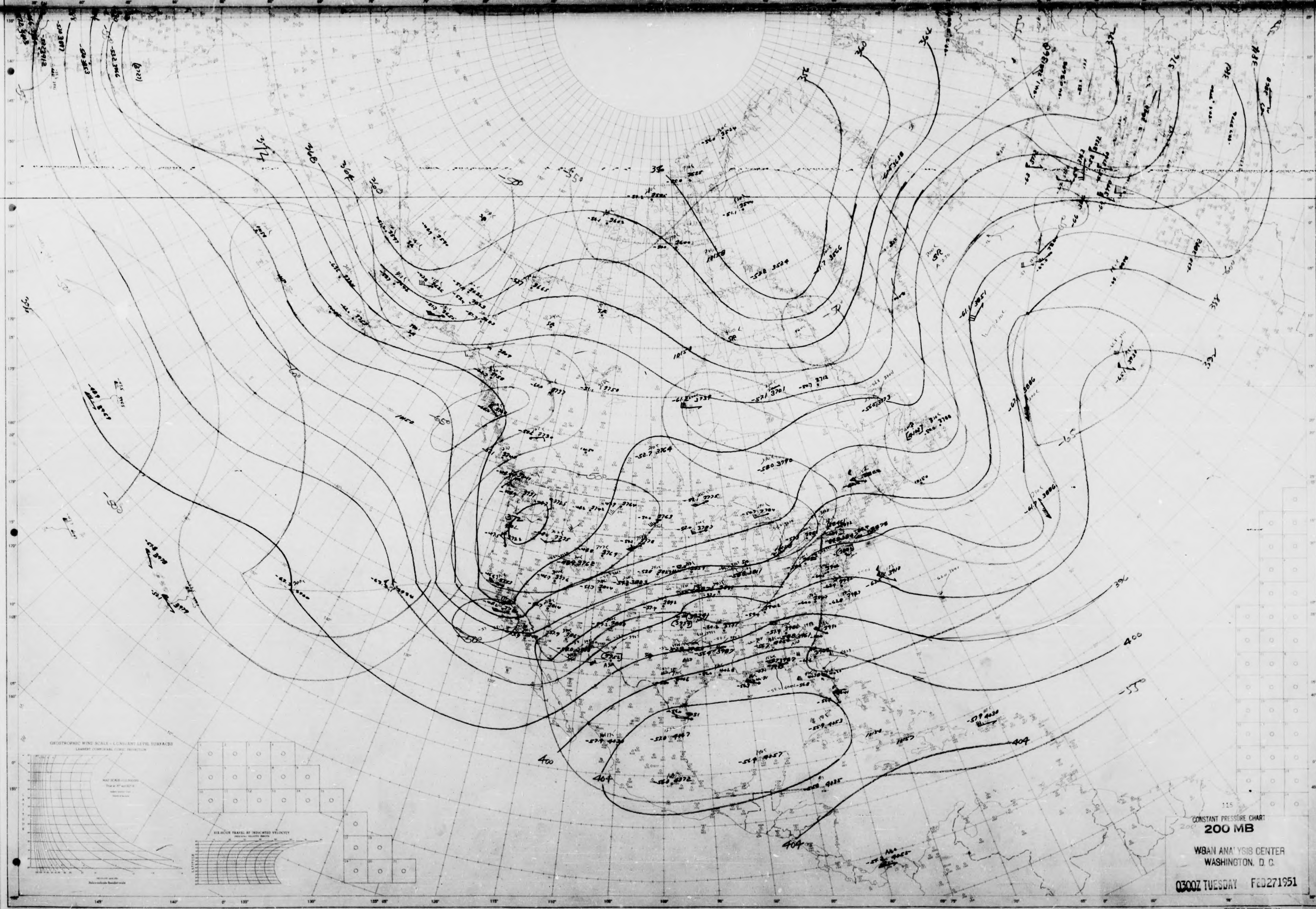

NORTH AMERICA
WBAN-1

# U.S.-WBAN-WEATHER PLOTTING CHART

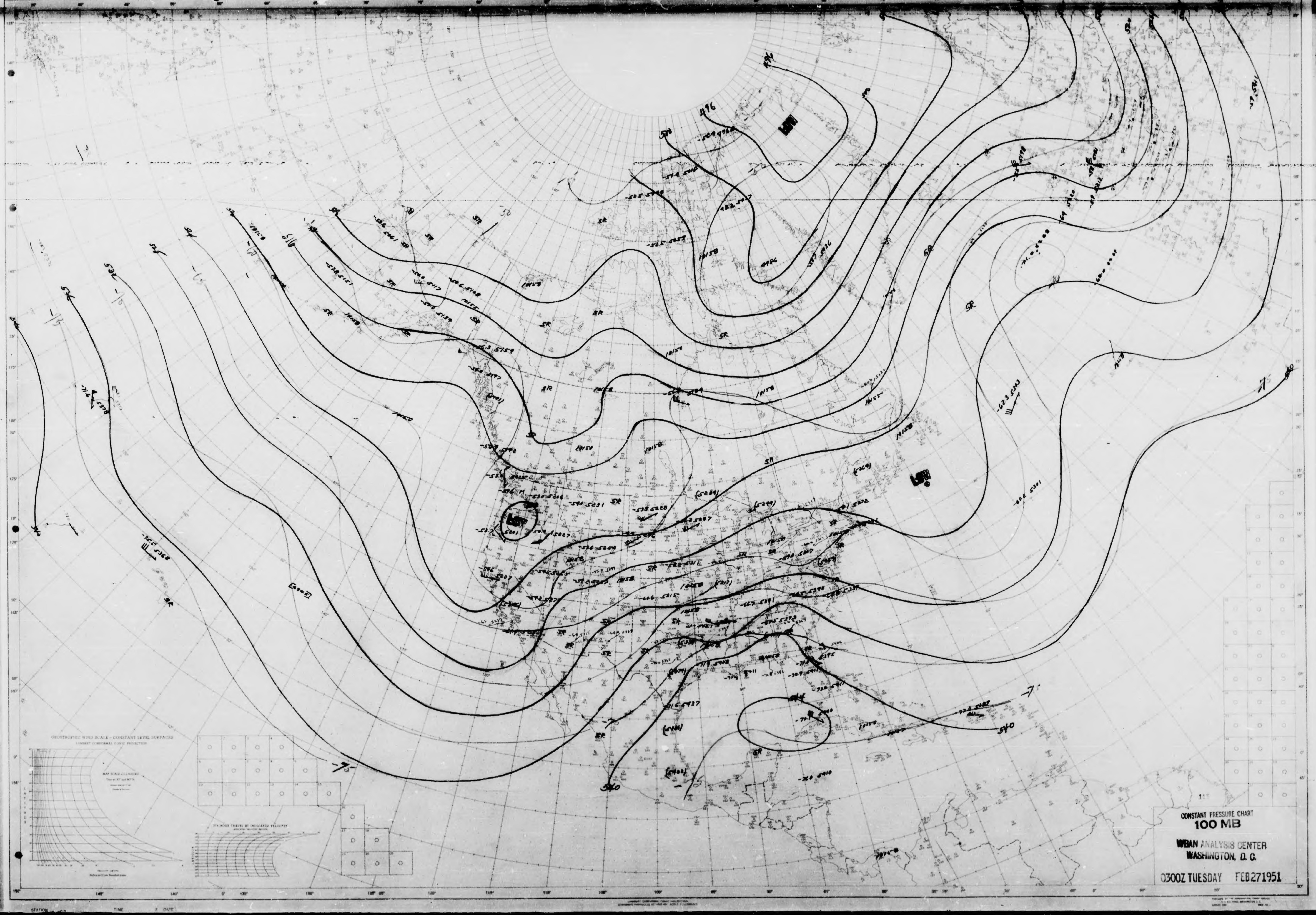


CONSTANT PRESSURE CHART
100 MB

WBAN ANALYSIS CENTER
WASHINGTON, D. C.

0300Z TUESDAY FEB 27 1951

NORTH AMERICA
WBAN-1
U.S.-WBAN-WEATHER PLOTTING CHART
LOW
HIGH
GEOSTROPHIC WIND SCALE - CONSTANT LEVEL SURFACES
CONSTANT PRESSURE CHART
1000 MB
WBAN ANALYSIS CENTER
WASHINGTON, D. C.
TUESDAY FEB 27
STATION
TIME
DATE

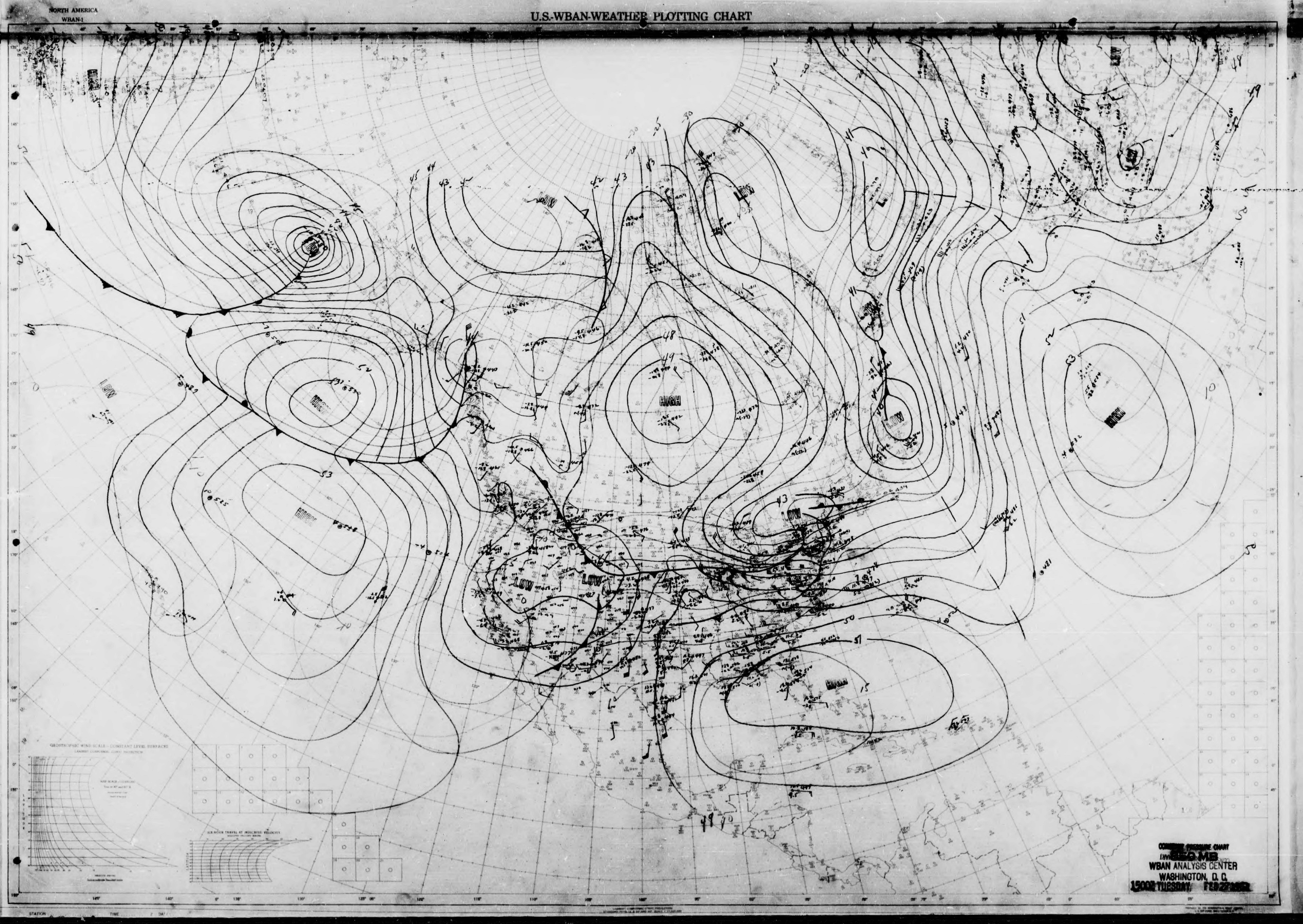
NORTH AMERICA
WBAN-1
U.S.-WBAN-WEATHER PLOTTING CHART
LOW
HIGH
WBAN ANALYSIS CENTER
WASHINGTON, D. C.

U.S.-WBAN-WEATHER PLOTTING CHART
NORTH AMERICA
HIGH
HIGH
HIGH
HIGH
LOW
LOW
CONSTANT PRESSURE CHART
700 MB
WBAN ANALYSIS CENTER
WASHINGTON, D. C.
TUESDAY

NORTH AMERICA
WBAN-1
U.S.-WBAN-WEATHER PLOTTING CHART
LOW
LOW
HIGH
LOW
HIGH
LOW
LOW
LOW
HIGH
HIGH
CONSTANT PRESSURE CHART
500 MB
WBAN ANALYSIS CENTER
WASHINGTON, D. C.
1500Z TUESDAY FEB 27 1951

NORTH AMERICA
WBAN-1
U.S.-WBAN-WEATHER PLOTTING CHART
HIGH
LOW
CONSTANT PRESSURE CHART
800 MB
WBAN ANALYSIS CENTER
WASHINGTON, D. C.
1500Z TUESDAY FEB 27 1951

NORTH AMERICA
WBAN-1

# U.S.-WBAN-WEATHER PLOTTING CHART

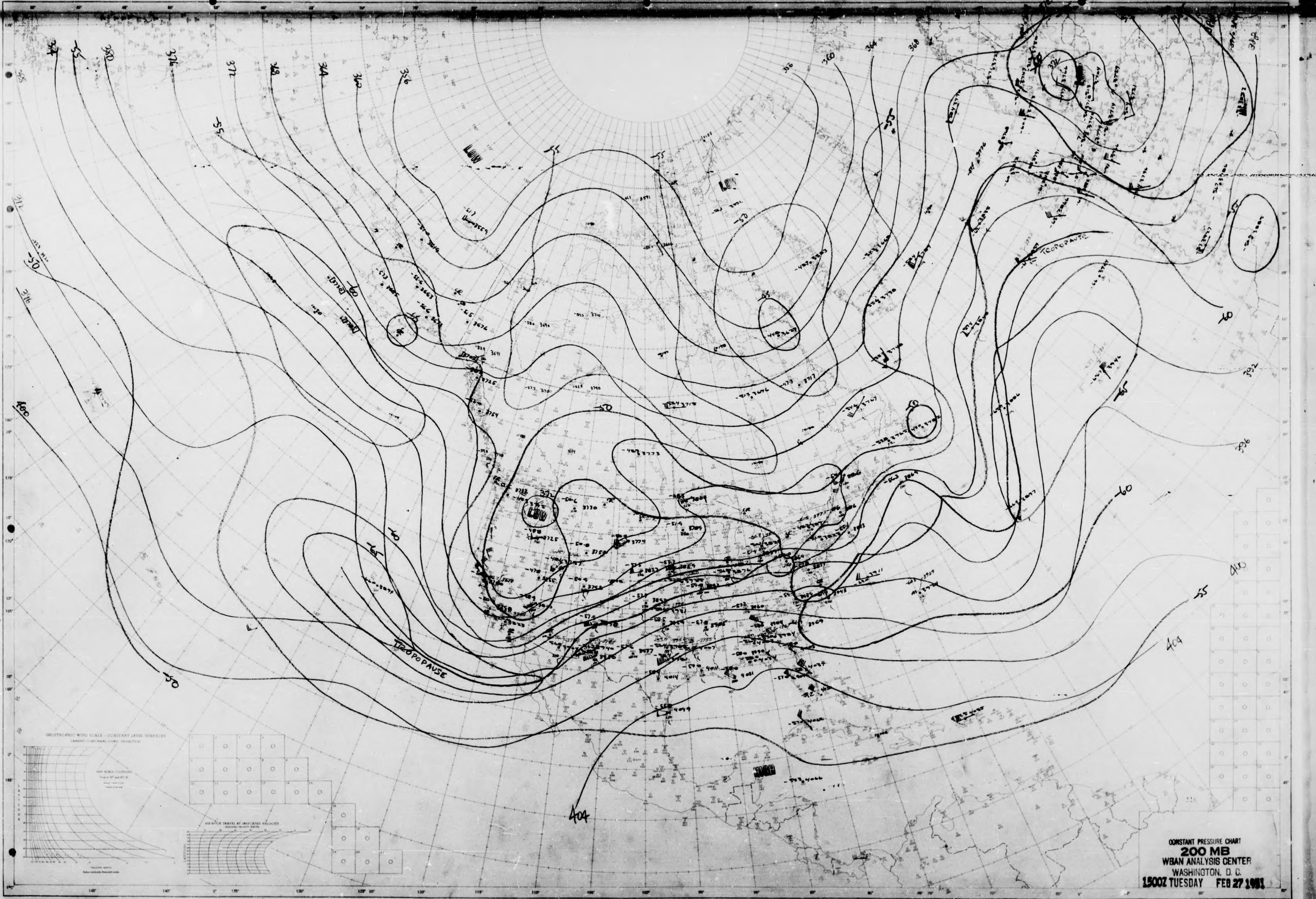


CONSTANT PRESSURE CHART
200 MB
WBAN ANALYSIS CENTER
WASHINGTON, D. C.
1500Z TUESDAY FEB 27 1951

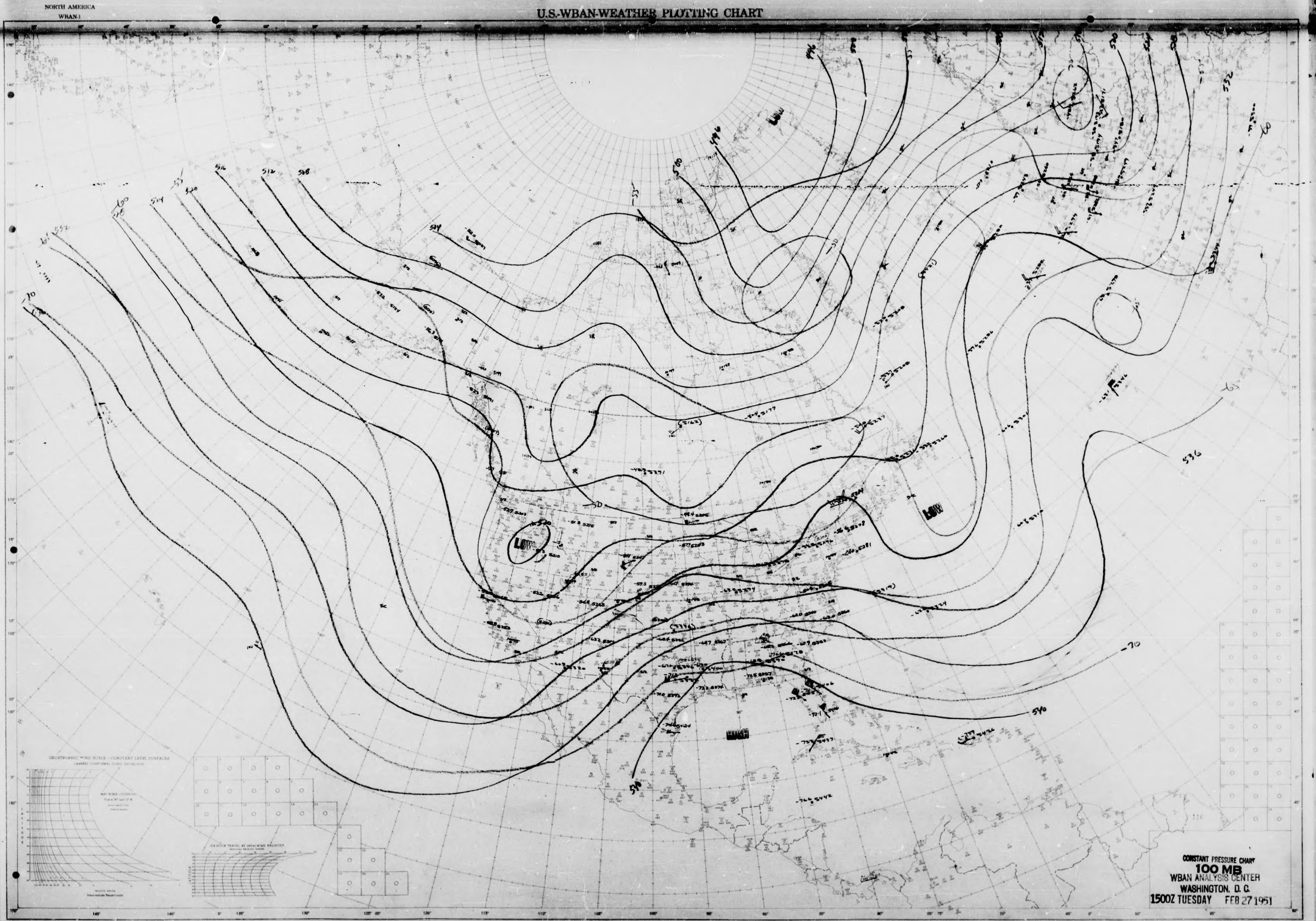
NORTH AMERICA
WBAN-1
U.S.-WBAN-WEATHER PLOTTING CHART
LOW
LOW
LOW
HIGH
CONSTANT PRESSURE CHART
100 MB
WBAN ANALYSIS CENTER
WASHINGTON, D. C.
1500Z TUESDAY FEB 27 1951

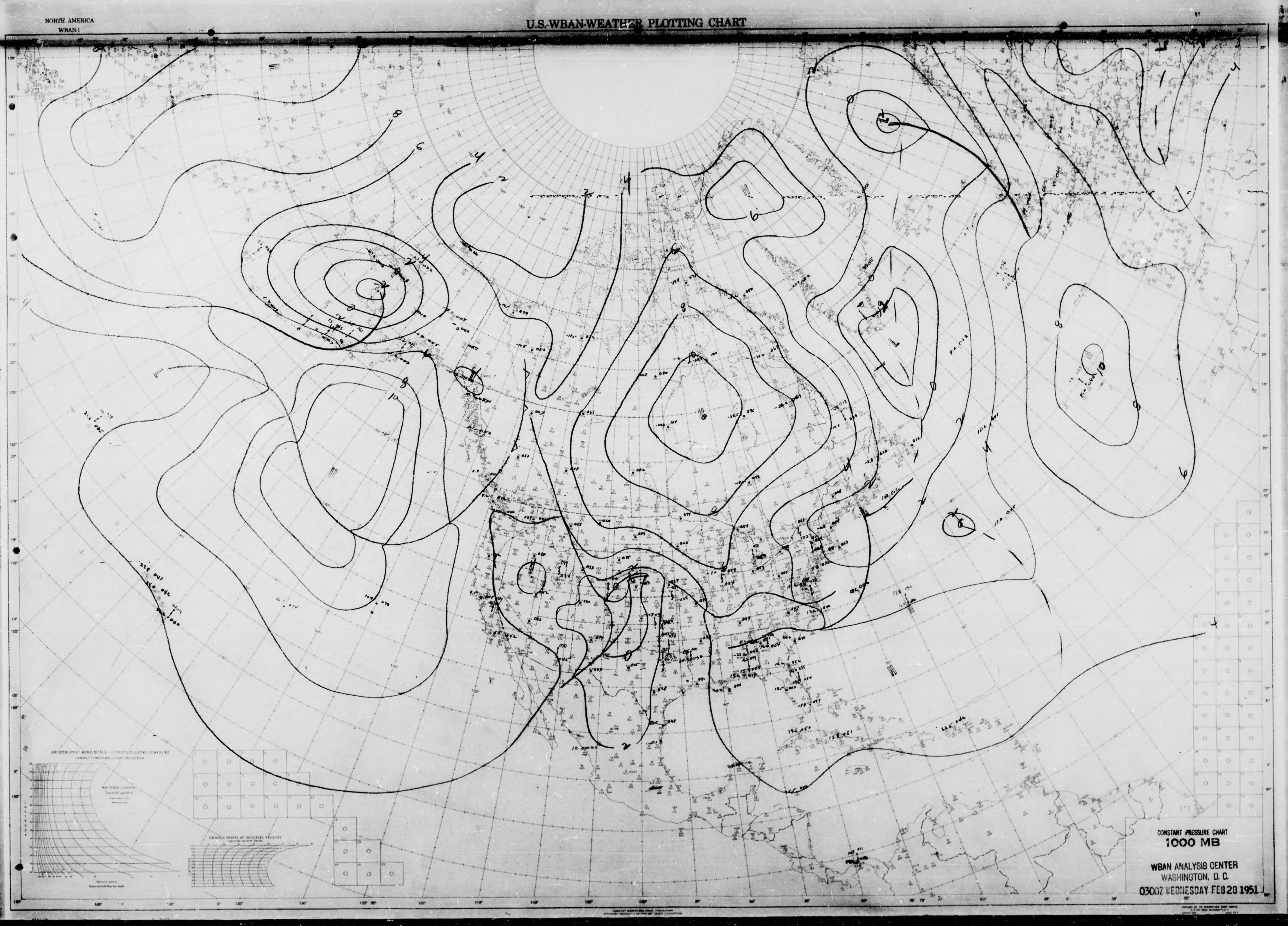

NORTH AMERICA
WBAN-1
U.S.-WBAN-WEATHER PLOTTING CHART
CONSTANT PRESSURE CHART
1000 MB
WBAN ANALYSIS CENTER
WASHINGTON, D. C.
0300Z WEDNESDAY FEB 28 1951

U.S.-WBAN-WEATHER PLOTTING CHART
NORTH AMERICA
HIGH
LOW
CONSTANT PRESSURE CHART
850 MB
WBAN ANALYSIS CENTER
WASHINGTON, D. C.
0300Z WEDNESDAY FEB 28 1951

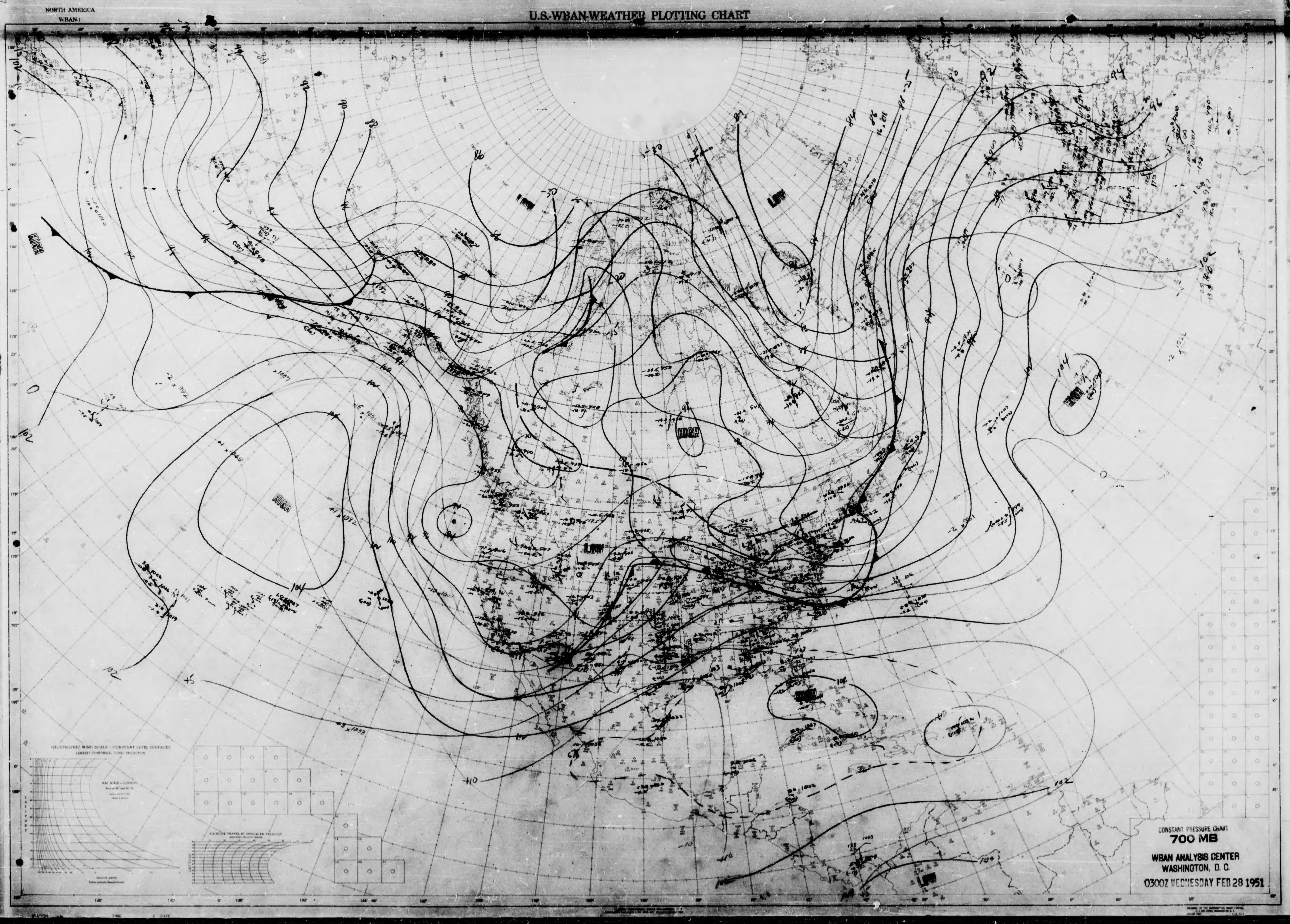
NORTH AMERICA
WBAN-1
U.S.-WBAN-WEATHER PLOTTING CHART
CONSTANT PRESSURE CHART
700 MB
WBAN ANALYSIS CENTER
WASHINGTON, D. C.
0300Z WEDNESDAY FEB 28 1951

NORTH AMERICA
WBAN-1

U.S. WBAN-WEATHER PLOTTING CHART

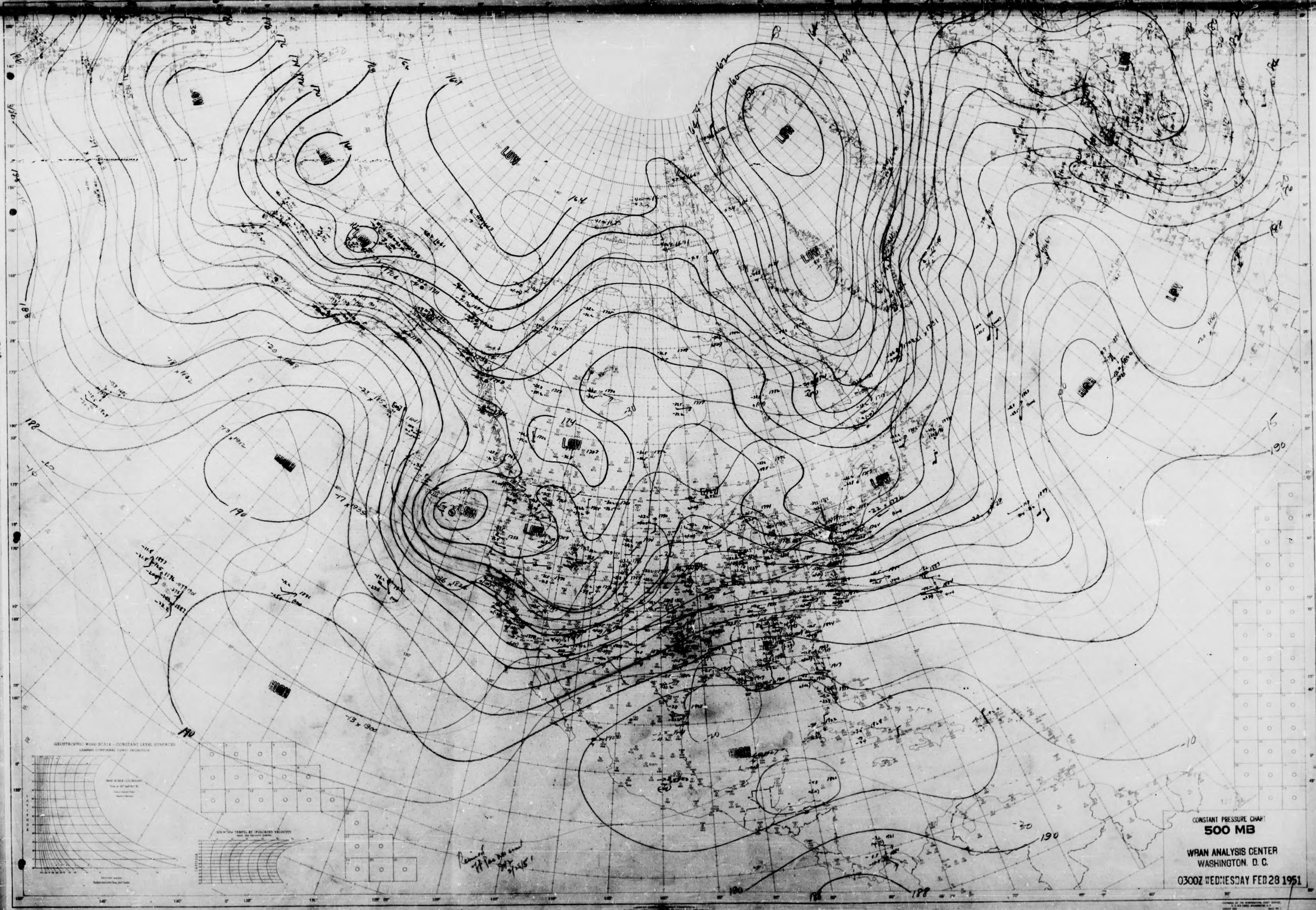


NORTH AMERICA
WBAN-1
U.S.-WBAN-WEATHER PLOTTING CHART
HIGH
LOW
GEOSTROPHIC WIND SCALE - CONSTANT LEVEL SURFACES
WBAN ANALYSIS CENTER
WASHINGTON, D. C.
CONSTANT PRESSURE CHART
300 MB
0300Z WEDNESDAY FEB 28 1951

NORTH AMERICA
WBAN-1

# U.S.-WBAN-WEATHER PLOTTING CHART

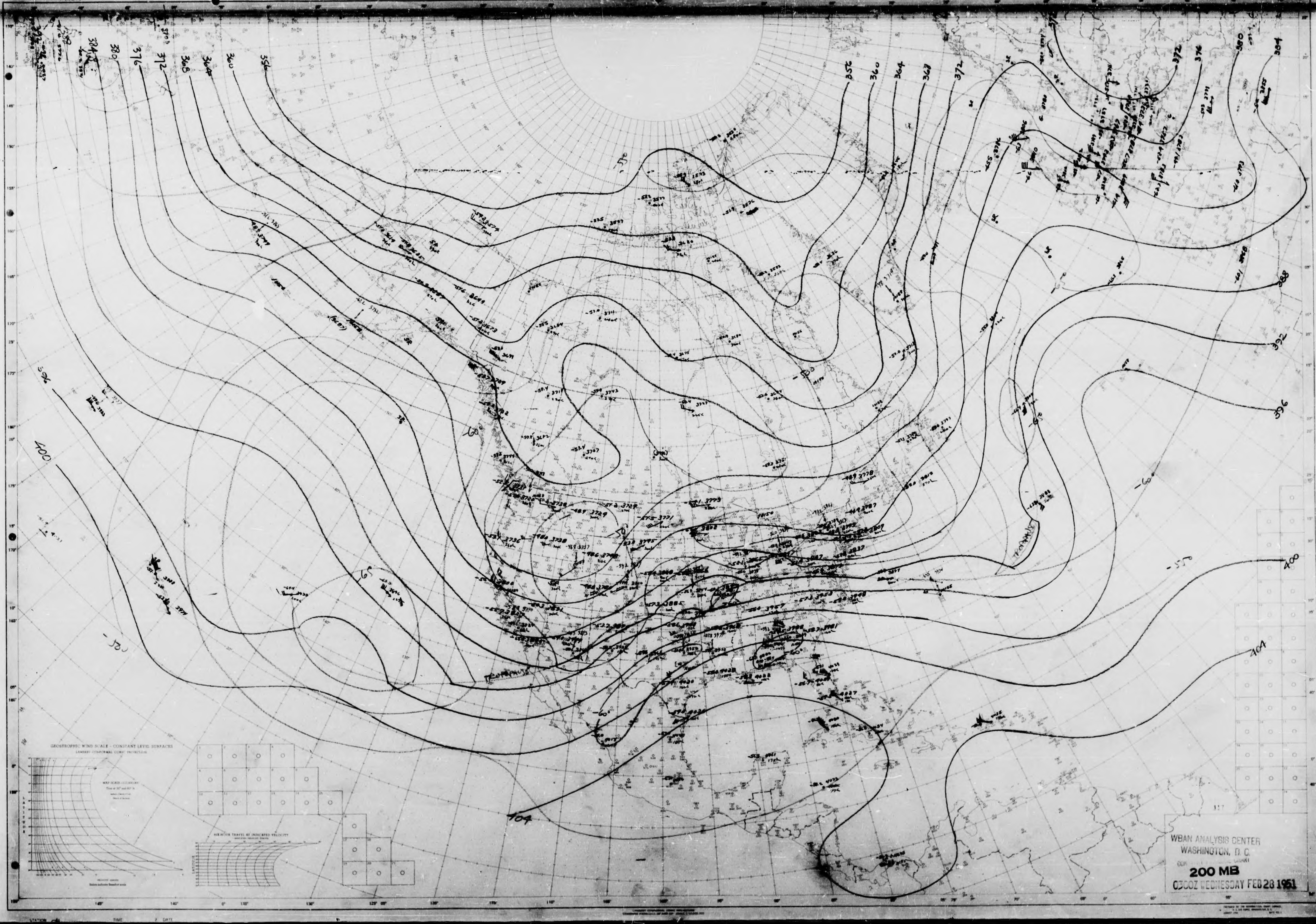

NORTH AMERICA
WBAN-1

# U.S.-WBAN-WEATHER PLOTTING CHART

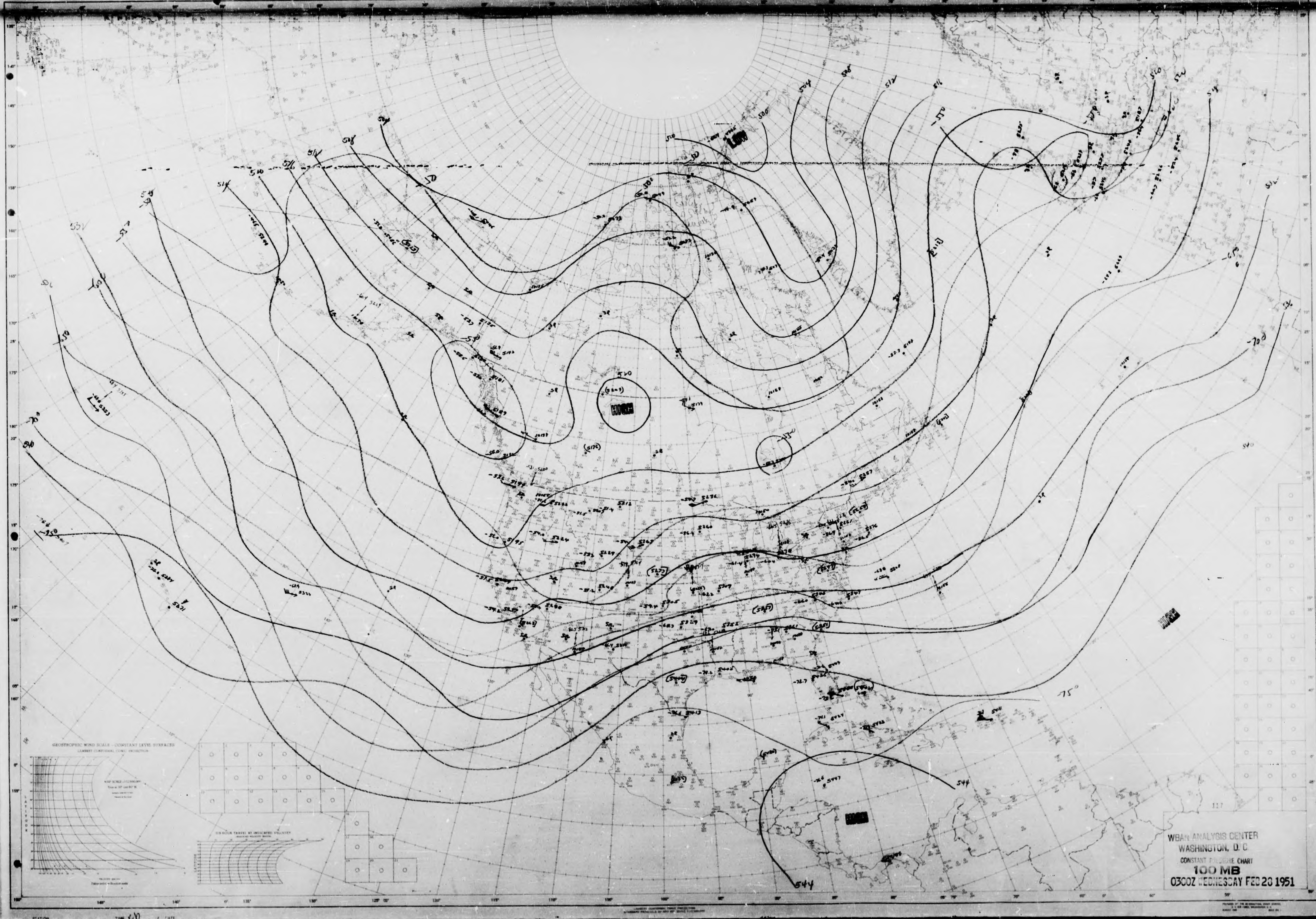

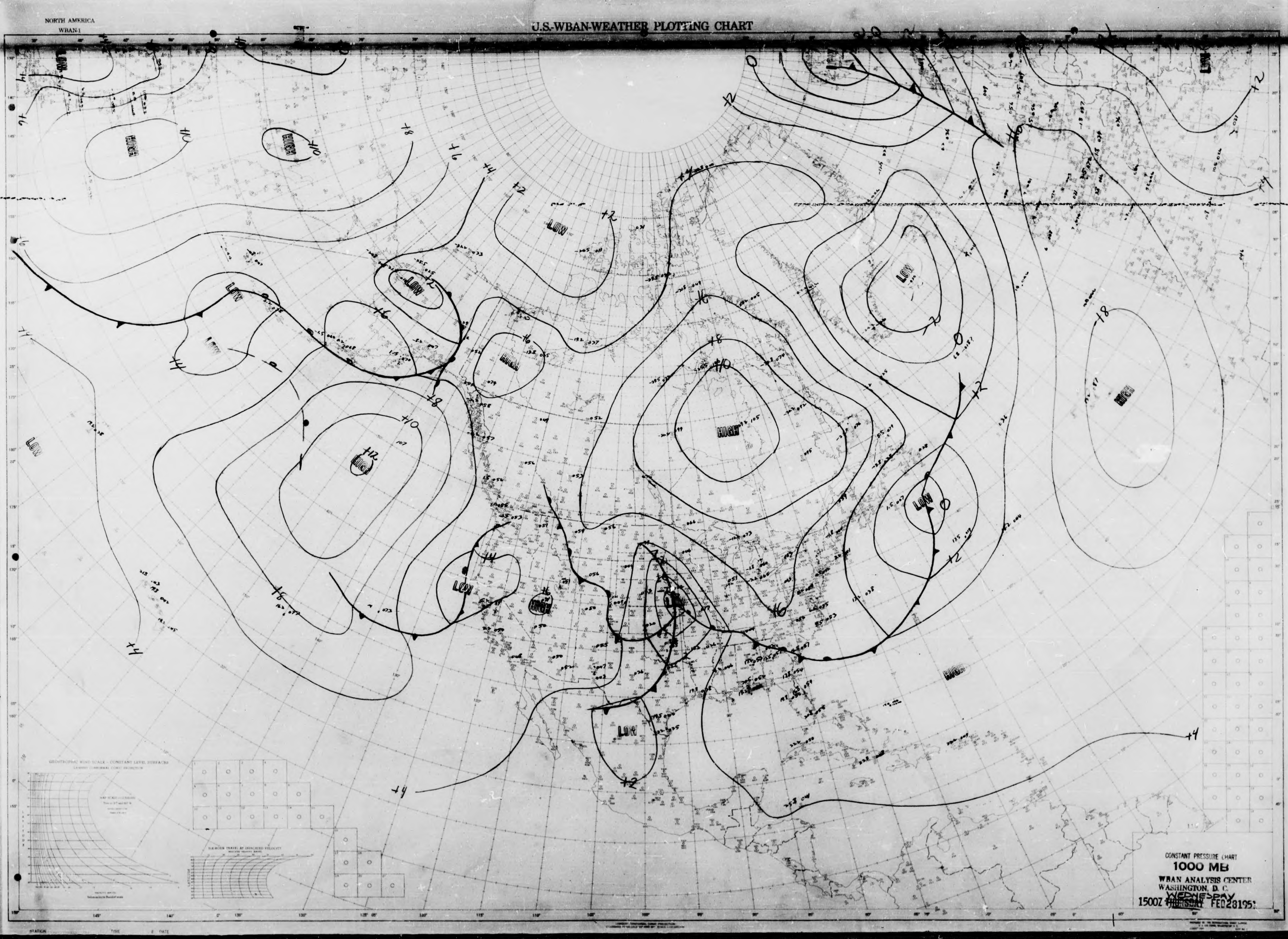
NORTH AMERICA
WBAN-1
U.S.-WBAN-WEATHER PLOTTING CHART
HIGH
LOW
CONSTANT PRESSURE CHART
1000 MB
WBAN ANALYSIS CENTER
WASHINGTON, D. C.
WEDNESDAY
1500Z FEB 28 1951

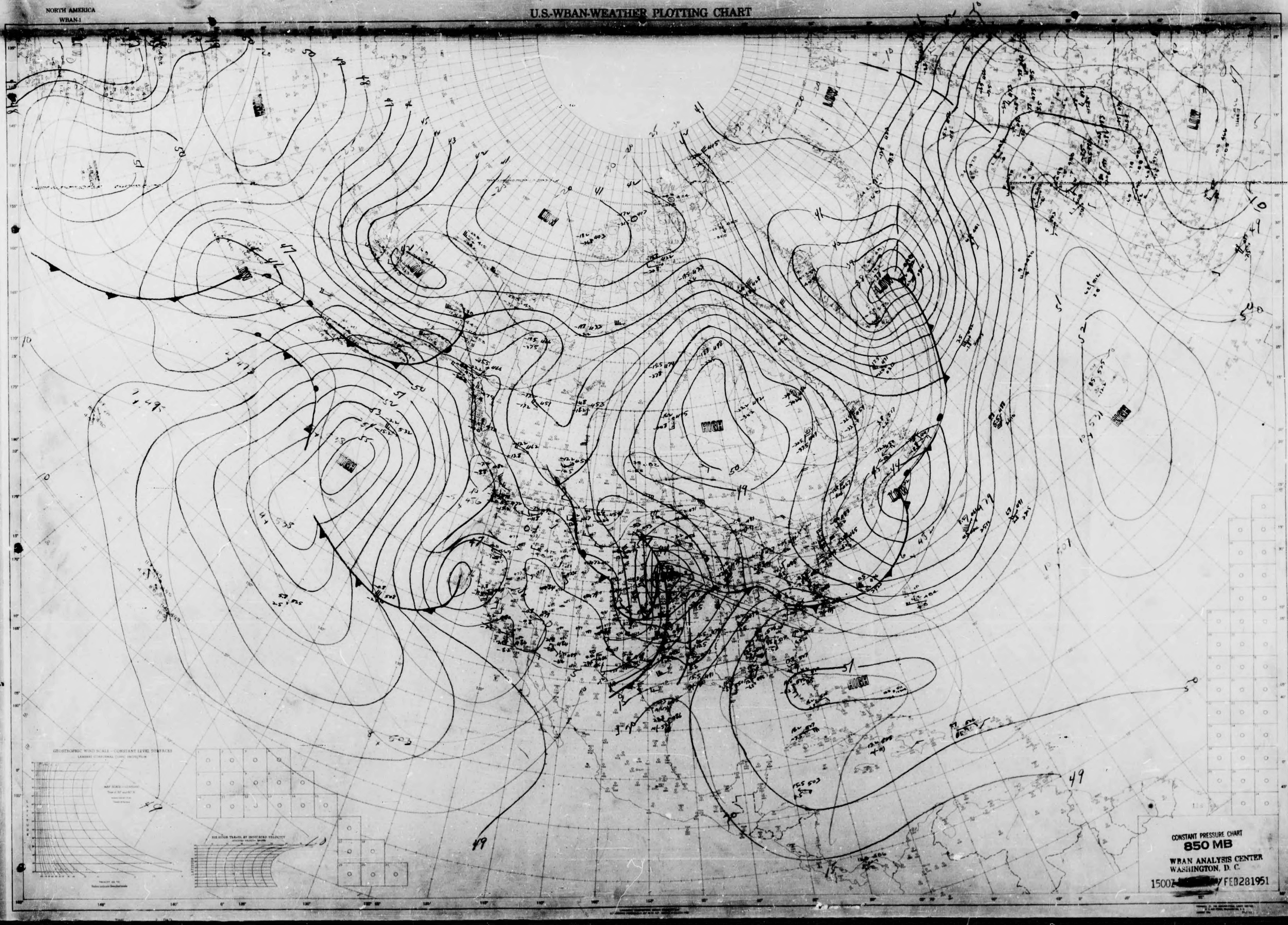
NORTH AMERICA
WBAN-1
U.S.-WBAN-WEATHER PLOTTING CHART
HIGH
LOW
GEOSTROPHIC WIND SCALE - CONSTANT LEVEL SURFACES
CONSTANT PRESSURE CHART
850 MB
WBAN ANALYSIS CENTER
WASHINGTON, D. C.
1500Z [redacted] FEB 28 1951